ACOUSTICS ADVISOR ENDORSEMENT UPDATE
SYDNEY METRO WEST (SSI 10038)

Review of	**Central Tunnelling Package:** DNVIS for The Bays	**Reviewed document reference:**	21028-NV-RP-2-10 Revision 10 Dated: 17 February 2025
Prepared by:	[redacted] Alternate Acoustics Advisor		
Date of issue:	28 February 2025		

As approved Alternate Acoustics Advisor (AA) for the Sydney Metro West project, I reviewed and commented on a previous version of Revision 10 of the Sydney Metro West – Central Tunnelling Package (CTP) – Detailed Noise and Vibration Impact Statement (DNVIS) for The Bays (TBY).

Revision 10 is an update to the DNVIS with an amended plant list for demobilization activities.

I am satisfied that my comments, and those of the ER, have been adequately addressed and I endorse Revision 10 of CTP's DNVIS for TBY, in accordance with Condition of Approval A36(e).

[redacted]

[redacted] Metro West Alternate Acoustics Advisor

hutchison weller

Acciona Ferrovial Joint Venture
Sydney Metro West Central Tunnelling Package
The Bays

Detailed noise and vibration impact statement
February 2025

Doc no. 21028-NV-RP-2-10



Detailed noise and vibration impact statement

Client	Acciona Ferrovial Joint Venture
Project	Sydney Metro West Central Tunnelling Package
Document no.	21028-NV-RP-2-10
Revision	Rev 10
Date	17 February 2025
Author	[redacted]
Reviewer	[redacted]
Doc Number	21028-NV-RP-2-10 SMW CTP The Bays DNVIS.docx

Hutchison Weller Pty Ltd
ABN 37 001 024 095
Lvl 1, 357 Military Road Mosman NSW 2008

www.hutchisonweller.com

Revision history

0	22 October 2021	Draft report to client
1	28 October 2021	Amended following client review
2	23 November 2021	Amended following ER and AA comments
3	1 September 2022	Updated to assess Phase 3a/b - TBM assembly
4	19 September 2022	Amended following ER and AA comments
5	4 April 2023	Updated to include TBM activities and operations
6	20 June 2023	Updated to include ER and AA comments
7	9 September 2024	Updated with demobilization details
8	24 September 2024	Amended following ER and AA comments
9	22 January 2025	Amended Plant list for demobilisation activities
10	17 February 2025	Updated with AA and ER comments

Contents

Definition of acoustic terms and acronyms ..... **v**

1. Introduction **1**

1.1 Project overview 1

1.2 Detailed noise and vibration impact statement 5

2. Construction works and hours **6**

2.1.1 Planned works 6

2.1.2 Approved construction hours 10

2.1.3 Variations to work hours 10

3. Existing environment **13**

3.1 Existing environment 13

3.2 Heritage items 13

3.3 Noise catchment areas 13

3.4 Background noise survey 14

4. Noise and vibration assessment criteria **15**

4.1 Overview 15

4.2 Noise 15

4.2.1 ICNG 15

4.2.2 Sleep disturbance 16

4.2.3 Ground-borne noise 16

4.2.4 Construction traffic 16

4.2.5 Additional mitigation measures 17

4.3 Project-specific construction noise management levels 18

4.4 Vibration management 18

4.4.1 Human comfort 18

4.4.2 Buildings 18

4.4.3 Heritage 19

4.4.4 Additional mitigation measures 19

5. Impact assessment **20**

5.1 Plant and equipment 20

5.2 Noise modelling 20

6. Predicted noise levels **21**

6.1.1 Overview 21

6.1.2 Earlier phases and TBM support 21

6.1.3 Phase 4 – Site demobilisation 21
6.1.4 Phase 5 – Remaining Station Box Excavation 22
6.1.5 Sleep disturbance 23
6.1.6 Cumulative noise impacts 23
6.2 Ground-borne noise 23
6.3 Vibration impact assessment 24
6.3.1 Assessment method and reference data 24
6.3.2 Cosmetic damage 25
6.3.3 Human exposure 25
6.4 Construction traffic 26
7. Summary and recommendations 28
7.1.1 Impact summary 28
7.1.2 Standard mitigation 29
7.1.3 Additional mitigation measures 30
7.1.4 Monitoring 30
7.1.5 Consultation 31

Appendix A. Land use survey and NCA maps

Appendix B. Proposed equipment and sound power levels

Appendix C. Construction noise and vibration contours

Appendix D. Detailed noise predictions for individual receivers

Definition of acoustic terms and acronyms

AA	Acoustic Advisor
AMM	Additional mitigation measures – applicable where standard measures have been implemented and NML is still expected to be exceeded.
Approved hours	Construction hours approved in the Project Conditions of Approval D35. These differ from "standard" hours defined in the ICNG. Work outside the approved hours does not imply the works have not been otherwise approved through the procedures outlined in the NVMP.
Assessment period	The period in a day over which assessments are made.
Background noise	The underlying level of noise present in the ambient noise, excluding the noise source under investigation.
CoA	Conditions of Approval for the project. These also contain additional definitions.
CSSI	Critical State Significant Infrastructure - State significant infrastructure project essential to the State for economic, environmental or social reasons and determined by the Minister.
Decibel (dB)	A measure of sound equivalent to 20 times the logarithm (to base 10) of the ratio of a given sound pressure to a reference pressure, and 10 times the logarithm (to base 10) of the ratio of a given sound power to a reference power.
dB(A)	Unit used to measure 'A-weighted' sound pressure levels. A-weighting is an adjustment made to sound-level measurement to approximate the response of the human ear.
dB(C)	Unit used to measure 'C-weighted' sound pressure levels, an adjustment made to sound level to approximate low frequency noise between 10 Hz and 200 Hz.
DPIE	NSW Department of Planning, Industry and Environment
EIS	Environmental Impact Statement
Extraneous noise	Noise resulting from activities that are not typical of the area such as construction, and traffic generated by holiday periods or special events such as concerts or sporting events. Normal daily traffic is not considered to be extraneous.
ICNG	Interim Construction Noise Guideline (Department of Environment and Climate Change 2009)
Noise assessment criteria	A standard rule or test by which the acceptability of the nature and characteristics of noise may be judged or evaluated. Criteria are generally based on guidelines or standards developed by Government agencies (eg EPA) to protect the majority of people for the majority of the time from adverse impacts.
NCA	Noise Catchment Area

Noise level statistics	L_{A90} - The A-weighted sound pressure level exceeded 90% of the monitoring period. This is considered to represent the background noise. L_{Aeq} - The equivalent continuous A-weighted noise level—the level of noise equivalent to the energy average of noise levels occurring over a measurement period. L_{A1} – The A-weighted sound pressure level exceeded 1% of the monitoring period. L_{Amax} – The maximum A-weighted noise level associated with the measurement period. 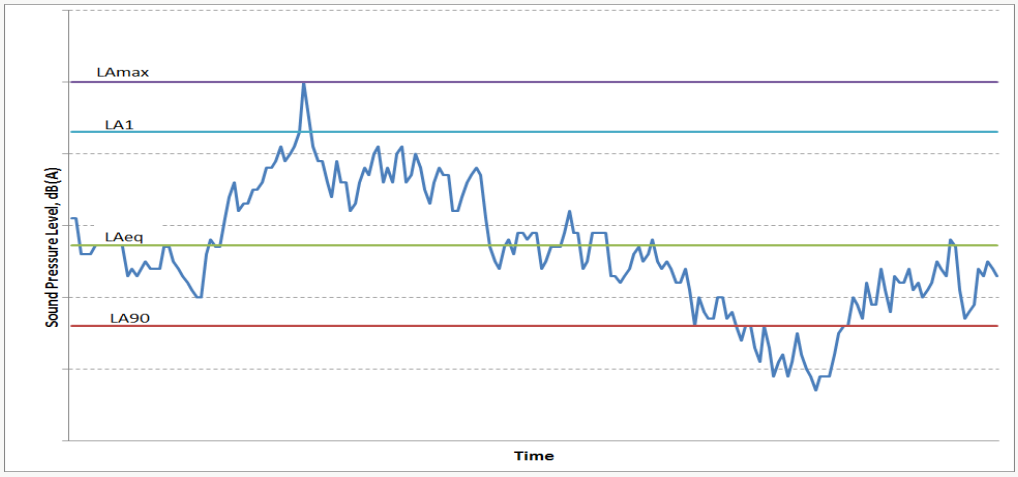
NML	Noise Management Level
NVMP	The Project's Construction Noise and Vibration Management Plan
PPV	Peak Particle Velocity – Measurement of ground-borne vibration in units of mm/s
RBL	Rating Background Level - a single figure that represents the background noise level for assessment purposes
ROL	Road Occupancy Licence – granted by Transport for NSW and required for any activity likely to impact on traffic flow.
Sound Power Level (SWL)	The A-weighted sound power level is a logarithmic ratio of the acoustic power output of a source relative to 10-12 watts and expressed in decibels. Sound power level is calculated from measured sound pressure levels and represents the level of total sound power radiated by a sound source.

Sound Pressure Level (SPL)	This is the level of noise, usually expressed in dB(A), as measured by a standard sound level meter with a pressure microphone. The sound pressure level in dB(A) gives a close indication of the subjective loudness of noise. A technical definition for the sound pressure level, in decibels, is 20 times the logarithm (base 10) of the ratio of any two quantities related to a given sound pressure to a reference pressure (typically 20 µPa equivalent to 0 dB). Examples of typical sound pressure levels are shown below. 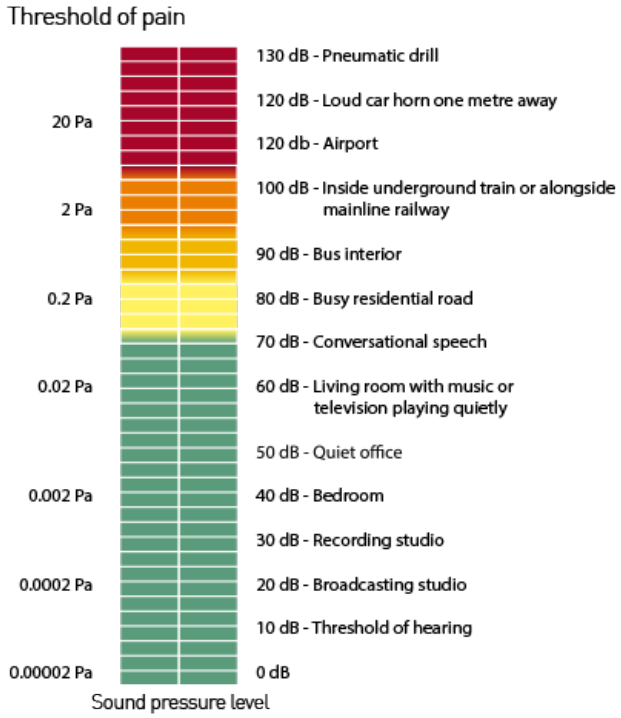 Source: https://www.osha.gov/dts/osta/otm/noise/health_effects/soundpropagation.html
Tonal noise	Noise with perceptible and definite pitch or tone
VDV	Vibration dose value – used when assessing intermittent vibration as it is sensitive to peaks in vibration acceleration and accumulates the vibration energy received over the daytime and night-time periods

1. Introduction

1.1 Project overview

Sydney Metro is Australia's biggest public transport program comprising four main packages of work including Metro North West Line, Sydney Metro City and Southwest, Sydney Metro West and Sydney Metro Greater West. The Sydney Metro West component involves the construction and operation of a metro rail line, around 24km in length, between Westmead and the Sydney CBD.

The planning approvals and environmental impact assessment for Sydney Metro West have been split into several stages recognising the size of the project. These include:

- Sydney Metro West at a Concept level
- Stage 1 – All major civil construction works between Westmead and The Bays including station excavation and tunnelling
- Stage 2 – All stations, depots and rail systems between Westmead and The Bays
- Stage 3 – All major civil construction works including station excavation, tunnels, stations, depots and rail systems between The Bays and the Sydney CBD Station, and operation of the line.

Acciona Ferrovial Joint Venture (AFJV) was commissioned to deliver the Central Tunnel Package of Stage 1, comprising excavation of five station boxes and around 11.5 kilometres of twin-bore tunnel between The Bays and Sydney Olympic Park (the Project). An overview of the Project is presented in Figure 1-1, which includes the tunnel alignment and location of the station boxes at:

- The Bays
- Five Dock
- Strathfield
- Burwood North
- Sydney Olympic Park

Construction of The Bays station box would take place in White Bay and comprises a number of phases including:

- Phase 1 - Site establishment
- Phase 2 - Excavation of the station box
- Phase 3 - Tunnelling
- Phase 4 - Demobilisation

An overview of the initial site layout of The Bays is presented in Figure 1-2. Over the course of the project the site boundary will be updated to accommodate the occupation and operation of other projects including the Eastern Tunnelling Package (ETP) and the Western Harbour Tunnel (WHT). Figure 1-3 presents the location of the site infrastructure to be removed during the final demobilisation phase of the works.

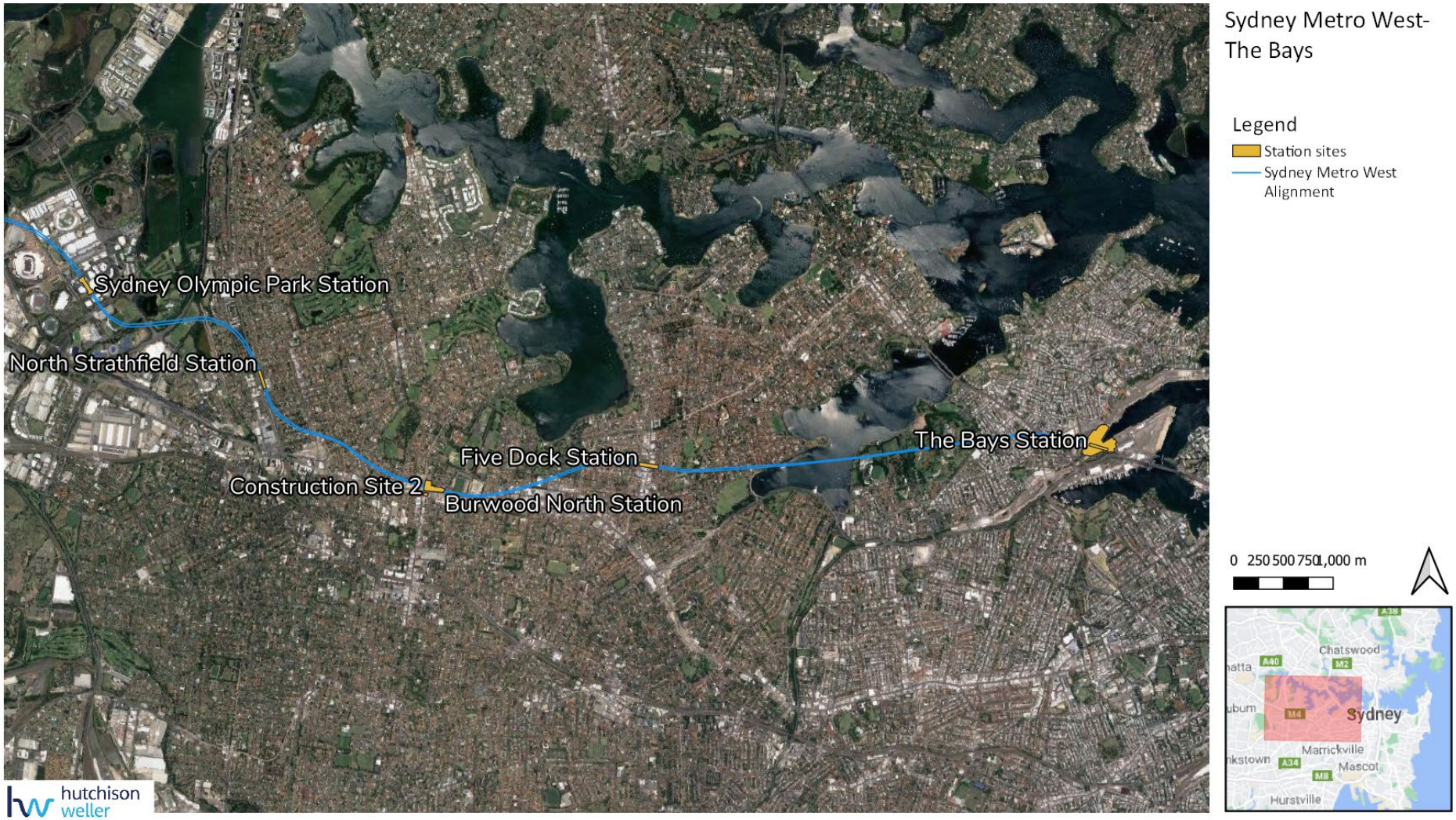

Figure 1-1 Overview of the CTP of Stage 1 of the Sydney Metro West Project.

Figure 1-2 The Bays construction site – Initial site layout

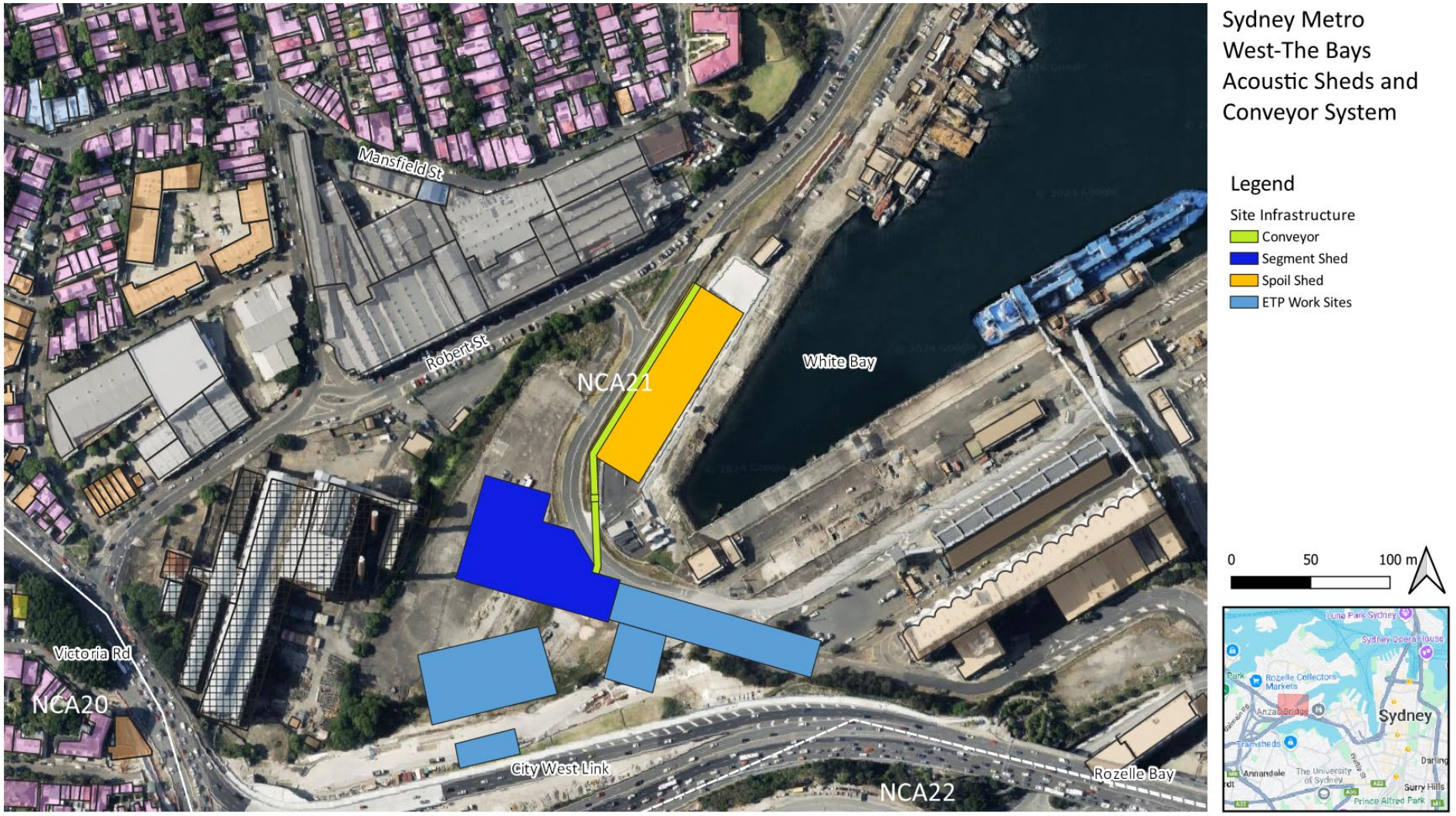

Figure 1-3 The Bays construction site showing existing site infrastructure

1.2 Detailed noise and vibration impact statement

Considering the risk of noise and vibration impact is necessary to ensure appropriate mitigation and management measures can be applied. This Detailed Noise and Vibration Impact Assessment (DNVIS) has been prepared in accordance with the Sydney Metro (2020) Construction Noise and Vibration Standard, v 4.3 (CNVS) and supplements the Project's Construction Noise and Vibration Management Plan (CNVMP) as required in the Project's Condition of Approval (CoA) D43.

The objective of the DNVIS is to establish the location, nature and scale of proposed works, assess the level of impact on the community's amenity and include mitigation measures identified through consultation with affected sensitive land users.

This DNVIS addresses Phase 4 (demobilisation) of the construction program, which is the final phase of works for the site.

The structure of this DNVIS meets the requirements of the Condition of Approval D43 and the CNVS and includes:

- Section 2 – Construction works and hours
- Section 3 – Identification of noise and vibration sensitive receivers and existing noise levels
- Section 4 – Construction noise and vibration objectives
- Section 5 – Description of planned works, equipment and sound power levels
- Section 6 – Construction noise assessment – predicted noise levels and exceedances of objectives, including sleep disturbance
- Section 7 – Construction vibration assessment
- Section 8 – Traffic noise assessment
- Section 9 – Mitigation and management, including consultation

2. Construction works and hours

2.1.1 Planned works

Activities associated with construction of the Central Tunnelling Package CTP at all sites will be completed once the TBMs reach the Sydney Olympic Park (SOP) site, and all associated station box sites have been fully demobilised.

At The Bays, the main phases of site establishment and excavation of the station box have been completed with ongoing TBM support and spoil handling required until the twin TBMs arrival at SOP. Works commenced around October 2021 and are expected to be completed by late 2024 to early 2025. The current program is illustrated in Table 2-2 and shows the duration of each of the remaining phases of work.

TBM arrival at the Sydney Olympic Park site is expected to occur around September 2024. Following the removal of the TBMs, demobilisation works would commence at The Bays, around October 2024 and would take approximately 16 weeks. Works will be largely focused on areas such as the spoil shed, segment shed, conveyors, gantry cranes and surface-based plant and equipment. Full demobilisation of the site will be completed once station box excavation finishing works have been completed, these works are programmed to be completed by end of February 2025.

Due to the lack of access from the adjacent ETP station box, the segment shed would be split into two sections of work, the northern section covering the surface level shed facilities and slab, and the southern section covering the station box.

Demobilisation activities and station box finishing works will be completed with the following indicative timeframes:

Week 1

Site mobilization:

- Mobilization of Plant and Equipment to site. Removal of auxiliary equipment and services prior to demolition. Installation of any protection for site services.

Week 2

Commence removal of spoil shed structure:

- Spoil shed structure would be demolished using high reach excavator with shears and EWPs.

Week 3 to Week 4

Removal of Segment Shed (northern section):

- The northern section of the segment shed would be demolished using high reach excavator with shears.
- Decommissioning and removal of gantry crane

Removal of concrete spoil wall within spoil shed:

- Commence demolition of concrete spoil wall within spoil shed and demolition of the spoil shed slab and foundation.

Week 5 to Week 8

Removal of Segment Shed (southern section):

- Processing and removal of engineered beams
- Demolition of the southern section of the segment shed
- Continued demolition of the spoil wall and slab for the spoil shed.

Station box finishing works:

- Removal of the existing concrete slab and excavation to the designated handover level. Concrete pouring and finishing will be completed once excavation is finished.

Week 9 to week 16

Concrete Demolition within Spoil Shed:

- Continued demolition of the spoil wall and slab for the spoil shed.

Removal of Segment Shed {southern section):

- Processing and removal of engineered beams
- Demolition of the southern sect on of the segment shed
- Continued demolition of the spoil wall and s ab for the spoil shed.

Station box finishing works:

- Removal of the existing concrete slab and excavation to the designated handover level. Concrete pouring and finishing will be completed once excavation is finished.

Spoil shed finishing works:

- Following removal of the spoil shed slab, finishing earthworks will be completed to the designated handover level for that site.

This DNVIS addresses the activities and impacts from the final construction phase for demobilisation of the AFJV site as detailed in Table 2-1.

Table 2-1 Summary of proposed activities at The Bays

Construction phase	Activity		
1. Site Establishment ***Completed***	1a	Typical daily activities	
	1b	Establishment of site sheds and facilities	
	1c	Temporary fencing/ hoardings	
	1d	Haul Roads / Piling Pads	
	1e	Establish Stockpiles	
	1f	Minor utilities relocations	
	1g	Piling	
	1h	Site Concrete Works	
	1i	Site structures including acoustic enclosures	
2. Station Box Excavation ***Completed***	2a	Construction Compound activity	
	2b	Ground improvement – rotary and percussive drilling as needed	
	2c	Piling	Guide walls, piles
	2d		Detailed excavation, break back & capping beam
	2e	Excavation & Retention	Other Than Rock (OTR) - Dozer (No ripping)
	2f		Rippable - Dozer (Ripping)
	2g		Non-rippable - Excavators with hammers or eccentric rippers
	2h		Non-rippable – surface miners
	2i		Retention - Ground Anchors
	2j		Retention - Props
	2k		Shotcrete
	2l	Spoil handling	Ramp and intrasite haulage
	2m		Ramp and on-road haulage
	2n		Telescopic excavator and intrasite haulage
	2o		Telescopic excavator and on-road haulage
3. TBM Works ***Completed***	3a	Assembly	Delivery to Site, unloading & lifting into station box
	3b		Assembly (in station box)
	3c	Operation	Tunnelling & Support
	3d		Spoil Handling
	3e		Tunnel Lining (Segments)
4. Demobilisation	4a	Conveyor vertical riser removal	
	4b	Conveyor gantry/drive removal	
	4c	Spoil shed structure removal	
	4d	Spoil shed spoil wall removal	
	4e	Spoil shed slab removal.	
	4f	Segment shed roof	
	4g	Segment shed gantry cranes	
	4h	Segment shed structure removal (north side)	
	4i	Segment shed structure removal (south side)	
	4j	Segment shed walls removal	
5. Finishing works	5a	Removal of existing concrete slab and excavation of station box	
	5a(i)	Concrete slab cutting	
	5b	Excavation support (surface loadout)	
	5c	Excavation support (surface stockpile)	
	5c(i)	Excavation support (station box stockpile)	
	5d	Station box concrete pours	
	5e	Spoil shed - post demo earthworks	

Table 2-2 Anticipated program for The Bays

Phase	Activity/Work Area	2024												2025								
		Jan	Feb	Mar	Apr	May	Jun	Jul	Aug	Sep	Oct	Nov	Dec	Jan	Feb	Mar	Apr	May	Jun	Jul	Aug	Sep
4. Demobilisation	Removal of Structures (Segment Shed, Spoil shed, Conveyor system) and Concrete Demolition																					
	Site demobilisation and cleanup																					
5. Finishing works	Removal of existing concrete slab and excavation of station box																					
	Station box concrete pours																					
	Spoil shed earthworks																					

2.1.2 Approved construction hours

Working hours are set by the Project Conditions of Approval D35 to D36 and L5.1 to L5.2 of the Environment Protection Licence (EPL 21610), as summarised in Table 2-3. Use of power saws for cutting pavement at locations where test pits are necessary is defined as annoying under the Interim Construction Noise Guideline (ICNG) and are 'highly noise intensive works'.

Table 2-3 Approved construction hours

CoA	EPL condition	Construction activity	Monday to Friday	Saturday	Sunday / Public holiday
D35	L5.1	Approved construction	7:00 am to 6:00 pm	8:00 am to 6:00 pm	No work (unless approved under out-of-hours work protocol)
D36	L5.2	Highly noise intensive works that exceed the NML	8:00 am to 6:00 pm[1]	8:00 am to 1:00 pm[1]	No work (unless approved under out-of-hours work protocol)

Notes:

1. if continuously, then not exceeding three hours, with a minimum cessation of work of not less than one hour.

2.1.3 Variations to work hours

In some circumstances, the planned construction activities would be undertaken outside the hours described in Section 2.1.2. As specified in the Conditions of Approval, these activities include those which are:

- Low impact as described in CoA D37b), including:
  - i. construction that causes LAeq(15 minute) noise levels:
    - no more than 5 dB(A) above the rating background level at any residence in accordance with the ICNG, and
    - no more than the 'Noise affected' NMLs specified in Table 3 of the ICNG at other sensitive land user(s); and
  - ii. construction that causes LAFmax(15 minute) noise levels no more than 15 dB(A) above the rating background level at any residence; or
  - iii. construction that causes:
    - continuous or impulsive vibration values, measured at the most affected residence are no more than the preferred values for human exposure to vibration, specified in Table 2.2 of Assessing Vibration: a technical guideline (DEC, 2006), or
    - intermittent vibration values measured at the most affected residence are no more than the preferred values for human exposure to vibration, specified in Table 2.4 of Assessing Vibration: a technical guideline (DEC, 2006).

- By Prescribed Activity, as described in CoA D37d), with circumstances applicable to The Bays including:
  - i. tunnelling (excluding cut and cover tunnelling and surface works) which is permitted 24 hours a day, seven days a week; or
  - iii. delivery of material that is required to be delivered outside of standard construction hours in Condition D35 of this schedule to directly support tunnelling activities
  - v. work within an acoustic shed where there is no exceedance of noise levels under Low impact circumstances identified in (b) above, unless otherwise agreed by the Planning Secretary.

Where out-of-hours work is necessary, appropriate respite would be identified in consultation with the affected community, in line with the NVMP. As per CoA D51, consultation would include providing:

a) a progressive schedule for periods no less than three (3) months, of likely out-of-hours work;
b) a description of the potential work, location and duration of the out-of-hours work;
c) the noise characteristics and likely noise levels of the work; and
d) likely mitigation and management measures which aim to achieve the relevant NMLs (See Section 4) including circumstances of when respite or relocation offers would be available and details about how the affected community can access these offers.

Similarly, the EPL exempts low noise impact works for standard hours as follows.

- L5.3 Exemptions to standard construction hours for low noise impact works

  Works and activities may be carried on outside of the hours specified in condition L5.1 if the works and activities do not cause, when measured at the boundary of the most affected noise sensitive receiver:
  a) L_{Aeq}(15 minute) noise levels greater than 5dB above the day, evening and night rating background level (RBL) at any residence in accordance with the ICNG; and
  b) no more than the "Noise affected" NMLs specified in Table 3 of the ICNG at other sensitive land user(s); and
  c) L_{A1}(1 minute) or LAmax noise levels greater than 15dB above the night RBL for night works;
  d) the preferred continuous or impulsive vibration values greater than those for human exposure to vibration, set out for residences in Table 2.2 in Assessing Vibration: a technical guideline (DEC, 2006); and
  e) the preferred intermittent vibration values greater than those for human exposure to vibration, set out for residences in Table 2.4 in Assessing Vibration: a technical guideline (DEC, 2006).

For the purposes of this condition, the RBLs are those contained in an environmental assessment for the activities subject to this licence prepared under the Environmental Planning and Assessment Act 1979. Alternatively, the licensee may use another RBL determined in accordance with the Noise Policy for Industry (EPA, 2017) and provided to the EPA prior to carrying out any works or activities under this condition.

- L5.4 Exemptions to standard construction hours in exceptional circumstances

  a) The licensee may undertake works and activities outside of standard construction hours specified in condition L5.1 for:
    i. emergency works required to avoid injury to persons, the loss of life or property, or to prevent material harm to the environment; and
    ii. the delivery of oversized plant, structures or materials determined by the police or other authorised authorities to require special arrangements to transport along public roads.
  b) The licensee must, on becoming aware of the need to undertake emergency works under this condition notify the EPA's Environment Line as soon as practicable and submit a report to the EPA by 2:00 pm on the next business day after the emergency works commenced that describes:
    i. the cause, time and duration of the emergency;
    ii. action taken by or on behalf of the licensee in relation to the emergency; and
    iii. details of any measures taken or proposed to be taken by the licensee to prevent or mitigate against a recurrence of the emergency.
  Note: For the purposes of this condition, 'material harm to the environment' has the same meaning as in section 147 of the POEO Act. Emergency works do not require a notification under condition L5.5.

- L5.6 24-Hour works

  The following works are permitted to be undertaken 24 hours a day, 7 days per week:
  (a) Tunnelling activities (excluding cut and cover tunnelling and surface works); and

(b) Haulage of spoil, and delivery of material that is required to be delivered outside of standard construction hours to directly support tunnelling activities, except between the hours of 10:00pm and 7:00am to and from the Five Dock construction site; and
(c) Haulage of spoil, and delivery of material that is required to be delivered outside of standard construction hours to directly support tunnelling activities, except between the hours 10:00pm and 7:00am to and from the Burwood North construction site using any roads or streets other than directly from Parramatta Road; and
(d) work within an acoustic shed where there is no exceedance of noise levels under Low impact circumstances identified in condition L5.3,
Note: Tunnelling does not include station box excavation

- L5.7 Works outside of standard construction hours (out-of-hours works)

  Under this condition, works and activities may be undertaken outside of standard construction hours specified in condition L5.1 and L5.2 until 23 December 2022, and if they are required in relation to one or more of the following:
  a) carrying on those works and activities during standard construction hours would result in a high risk to construction personnel or public safety, based on a risk assessment carried out in accordance with AS/NZS ISO 31000:2009 "Risk Management";
  b) the relevant road network operator has advised the licensee in writing that carrying out the works and activities during standard construction hours would result in a high risk to road network operational performance;
  c) a relevant utility service operator has advised the licensee in writing that carrying out the works and activities during standard construction hours would result in a high risk to the operation and integrity of the utility network;
  d) the TfNSW Transport Management Centre (or other road authority) have refused to issue a road occupancy licence during standard construction hours; or
  e) Sydney Trains (or other rail authority) requires a rail possession for the activities to be performed outside of standard construction hours.

3. Existing environment

3.1 Existing environment

The Bays construction site occupies around 4 ha in the White Bay area south of Balmain and East of Rozelle as illustrated in Figure 1-2. Land uses adjacent to the site are industrial and commercial to the north, east and west. The closest receiver to the site is the defunct White Bay Power Station. To the south across City West Link and James Craig Drive are additional commercial premises and Rozelle Bay.

Residential receivers that may be impacted by works on The Bays site include the nearest in Balmain, around 120 metres north, and in Rozelle, around 250 metres to the south west. Residences in Glebe are around 500 metres across Rozelle Bay to the south.

Receivers in NCA21 generally rise in elevation the further north they are from the construction site. This means that these receivers have little noise shielding from the construction site due to their tiered positioning.

St Joseph's Catholic Church and Sydney Community College are located around 350 metres west of the site. The Bald Rock Hotel is located around 130 metres north of the construction site on Mansfield Street and the Rosebud Cottage Child Care is located around 180 metres west of the construction site on Quirk Street.

The acoustic environment in all areas is described in the EIS as dominated by road traffic noise on the major transport corridors such as Victoria Road and City West Link. Contributions from aircraft and industrial land uses are also noted.

To assess and manage construction noise and vibration impacts, a detailed land use survey was prepared for the Project in line with CoA D34, with results of the survey presented in Appendix A of this DNVIS.

3.2 Heritage items

Parts of The Bays area have been identified in the EIS as possessing items of heritage value, which include the following. These items will be considered for impacts of vibration-intensive activities.

- White Bay Power Station, including buried assets such as culverts or inlet/outlet structures
- Australian Cement Silos

3.3 Noise catchment areas

To facilitate the assessment of noise impacts from the project and to apply representative Noise Management Levels (NMLs) to all receivers, receivers adjacent to The Bays site have been divided into Noise Catchment Areas (NCAs).

NCAs group individual sensitive receivers by representative traits such as existing noise environment and potential exposure to noise and vibration from the Project.

NCAs were established as part of the EIS, are summarised in Table 3-1 and illustrated in Figure 1-1. Background noise monitoring has been completed as part of the EIS to apply appropriate NML to each NCA (see Section 4.2).

Table 3-1 Summary of work areas, Noise Catchment Areas and land uses

NCA	Location	Description	Ambient noise influences
19	North of City West Link in Lilyfield.	Mainly residential. 'Other sensitive' receivers include the University of Tasmania, NSW/Ambulance, Sydney University College of the Arts, Orange Grove Public School, and outdoor recreation areas.	Road traffic on Victoria Road and City West Link including heavy vehicles. Frequent aircraft
20	West of Victoria Road in Rozelle.	Mainly residential with some commercial receivers along Victoria Road and Lilyfield Road. 'Other sensitive' receivers include Sydney Community College, St Joseph's Catholic Church and Rosebud Cottage child care centre.	Road traffic on Victoria Road and City West Link including heavy vehicles. Frequent aircraft
21	East of Victoria Road in Rozelle and Balmain	Includes White Bay, the former White Bay Power Station and Glebe Island. This catchment is mainly residential, with various commercial areas surrounding White Bay and Glebe Island. 'Other sensitive' receivers include Inner Sydney Montessori School.	Road traffic on Victoria Road and City West Link including heavy vehicles. Frequent aircraft
22	South of Victoria Road/Western Distributor in Glebe.	Commercial areas associated with Rozelle Bay area to the south of Victoria Road/Western Distributor and the more distant areas across Rozelle Bay are residential.	Road traffic on City West Link and The Crescent including heavy vehicles. Frequent aircraft

3.4 Background noise survey

Background noise monitoring was undertaken as part of the wider Sydney Metro West Project EIS (Section 2, Technical Paper 2) through unattended background noise monitoring at representative locations. Monitoring was completed in March and July 2019 for each of the NCAs listed in Table 3-1.

Noise levels in The Bays area generally display a typical diurnal trend with lower levels during the night-time than the daytime and evening periods (with some exceptions). This is characteristic of urban and suburban areas, where the ambient noise environment is primarily influenced by road traffic.

The baseline information was used to establish the Rating Background Level (RBL), which represents the average minimum background sound level for each measurement period, averaged over the measurement days. The RBL at each NCA is provided in Table 3-2.

Table 3-2 Background noise levels

	Noise level (dBA)[1]		
NCA	Day[2]	Evening[2]	Night[2]
NCA19	36	36[3]	33
NCA20	51	51	45
NCA21	43	43	35
NCA22	48	47	39

Notes:

1. The RBL values have been extracted from the EIS; refer to Table 4 in the EIS Technical Paper 2.
2. Daytime is 7:00am to 6:00pm, evening is 6:00pm to 10:00pm and night-time is 10:00pm to 7:00am.
3. During the EIS noise assessment, the monitoring level was found to be higher than the daytime. In this situation, the NPfI requires that the evening level be reduced to match the daytime

4. Noise and vibration assessment criteria

4.1 Overview

Project CoA D43 requires planned works to be assessed within this DNVIS where any planned works may exceed the NMLs, vibration criteria and/or ground-borne noise levels specified in CoA D39 and D40 at any residence outside construction hours identified in CoA D35, or where receivers will be highly noise affected.

This DNVIS includes specific mitigation measures identified through consultation with affected sensitive land user(s) and these mitigation measures will be implemented for the duration of the early works investigations.

This DNVIS has been provided to the AA and ER before the commencement of the planned works.

CoA D39 requires noise and vibration from construction activity to be managed with guidance from:

- Noise: the Interim Construction Noise Guideline (ICNG, DECC 2009)
- Vibration for human exposure: Assessing Vibration: A Technical Guideline (DEC, 2006)
- Vibration for building damage: BS 7385 Part 2-1993 – Evaluation and measurement for vibration in buildings Part 2, and
- Vibration for damage of unsound heritage items: DIN 4150-3 Structural Vibration – effects of vibration on structures.

The over-arching document for assessment and management of noise and vibration impacts on this Sydney Metro project is the Sydney Metro *Construction Noise and Vibration Standard* (CNVS, vers. 4.3, Transport for NSW 2020). The following sections outline the framework of these guidelines and the way this DNVIS will assist to assess and manage impacts.

4.2 Noise

4.2.1 ICNG

The CNVS refers to the *Interim Construction Noise Guideline* (ICNG) (DECC 2009), which provides guidance on management of construction noise. The ICNG notes noise that exceeds background noise levels may result in adverse impacts and an increased likelihood of complaints.

During approved hours, where construction noise is within 10 dB(A) of the RBL, impacts are considered acceptable. Where construction noise is more than 10 dB(A) above the RBL, a residential receiver is taken to be noise affected and the proponent should undertake all reasonable and feasible steps to manage the impact and consult with the affected community.

Above a $L_{Aeq,\ 15\ minute}$ noise level of 75 dB(A), a residential receiver is considered to be highly noise affected, requiring respite to be given in consultation with the regulatory authority and the community.

Outside approved construction hours, construction noise at a residential receiver more than 5 dB(A) above the RBL is taken to be noise affected.

In addition, noise from activities/equipment such as rock hammers, impact piling, or other impulsive noise sources usually result in greater annoyance than continuous construction noise. A 5 dB(A) penalty is applicable to such activities prior to comparison with the NMLs and a 3 hours on, 1 hour off respite schedule applies.

A noise level above $L_{Aeq\ 15min}$ 70 dB(A) at a commercial property is considered to warrant noise mitigation. Similarly, an industrial facility would warrant noise mitigation at $L_{Aeq\ 15\ minute}$ noise levels above 75 dB(A).

Table 4-1 presents management levels for noise at other relevant sensitive land uses based on the principle that the characteristic activities for each of these land uses should not be unduly disturbed.

Internal noise levels are assessed at the centre of the occupied room. Where internal noise levels cannot be measured, external noise levels may be used. A conservative estimate of the difference between internal and external noise levels is 10 dB for buildings other than residences.

Table 4-1 NMLs for non-residential sensitive receivers

Sensitive receiver type	NML applicable when in use, LAeq, 15 min
Classrooms at schools and other educational institutions	Internal noise level 45 dB(A)
Childcare centres - sleeping areas - play areas	 Internal noise level 45 dB(A) External noise level 65 dB(A)
Hospital wards and operating theatres	Internal noise level 45 dB(A)
Places of worship	Internal noise level 45 dB(A)
Active recreation areas (characterised by sporting activities and activities which generate their own noise or focus for participants, making them less sensitive to external noise intrusion)	External noise level 65 dB(A)
Passive recreation areas (characterised by contemplative activities that generate little noise and where benefits are compromised by external noise intrusion, for example, reading, meditation)	External noise level 60 dB(A)
Community centres	Refer to the recommended 'maximum' internal levels in AS2107 for specific uses.

4.2.2 Sleep disturbance

The CNVS requires maximum noise levels to be analysed in terms of the extent and number of times the maximum noise exceeds specific noise trigger levels, in general accordance with the Noise Policy for Industry (NPfI) (EPA 2017). These triggers are:

- LAeq, 15 minute 40 dBA or the prevailing RBL plus 5 dB, whichever is greater, and the
- LAmax 52 dBA or the prevailing RBL plus 15 dB, whichever is greater.

The NPfI also recommends the DECCW (2011) Road Noise Policy (RNP) be reviewed for further risk assessment. The RNP recommends maximum internal noise levels below 50–55 dB(A) are unlikely to awaken people from sleep and one or two noise events per night, with maximum internal noise levels of 65–70 dB(A), are not likely to affect health and wellbeing significantly.

4.2.3 Ground-borne noise

CoA D40 requires all reasonable and feasible mitigation measures to be applied when the following residential ground-borne noise levels are exceeded. These levels are only applicable when ground-borne noise levels are higher than airborne noise levels.

a) evening (6:00 pm to 10:00 pm) — internal LAeq(15 minute): 40 dB(A); and
b) night (10:00 pm to 7:00 am) — internal LAeq(15 minute): 35 dB(A).

4.2.4 Construction traffic

While operating within the construction site, construction vehicles are assessed as part of the construction activity of which they are a part. However, once these vehicles leave the construction site and enter public roads, they are assessed as road traffic.

The Road Noise Policy is generally adopted to assess the impact of construction traffic on public roads. A screening test is first applied to establish whether existing road traffic noise levels will increase by more than 2 dB due to construction traffic. Where any noise increase is less than 2 dB, the objectives of the Road Noise Policy have been met.

The CNVS recommends, where the road traffic noise levels are predicted to increase by more than 2 dB as a result of construction traffic, consideration should be given to feasible and reasonable noise mitigation measures to reduce the potential noise impacts and preserve acoustic amenity.

In considering feasible and reasonable mitigation measures, the actual noise levels associated with construction traffic and whether these levels comply with the road traffic noise criteria in the RNP would be reviewed.

- 60 dB LAeq(15hour) day and 55 dB LAeq(9hour) night for existing freeway/ arterial/ sub-arterial roads.
- 55 dB LAeq(1hour) day and 50 dB LAeq(1hour) night for existing local roads.

4.2.5 Additional mitigation measures

The CNVS builds on the guidance provided by the ICNG and recommends further mitigation measures where all reasonable and feasible mitigation measures to minimise noise at the nearest receivers have been implemented and construction noise is still predicted to exceed the noise or vibration objectives. The Additional Mitigation Measures Matrix (AMMM) from the CNVS is presented in Table 4-2.

Table 4-2 Additional Mitigation Measures Matrix (CNVS)

Construction hours	dB above NML	Additional management measures
Approved hours Monday – Friday: 7am – 6pm Saturday: 8am to 6pm	0 to 10	-
	10 to 20	LB
	20 to 30	LB, M, SN
	>30	LB, M, SN
Evening Monday – Friday: 6pm – 10pm Saturday: 7am – 8am, 6pm – 10pm Sunday / PH: 8am – 6pm	0 to 10	LB
	10 to 20	LB, M
	20 to 30	LB, M, SN, RO
	> 30	LB, M, SN, IB, PC, RO
Night Monday – Saturday: 10am – 7am Saturday: 10pm –8am) Sunday / PH: 6pm –7am	0 to 10	LB
	10 to 20	LB, M, SN, RO
	20 to 30	LB, M, SN, IB, PC, RO, AA
	> 30	LB, M, SN, IB, PC, RO, AA

Notes:
PC = Phone Calls and emails
M = Monitoring
IB = Individual briefings
AA = Alternative accommodation
SN = Specific notification
LB = Letterbox drops
RO = Project specific respite offer

4.3 Project-specific construction noise management levels

Based on the measured RBLs for each NCA and requirements of the ICNG and CNVS, project-specific NMLs are summarised in Table 4-3. NMLs for non-residential receivers are described in Table 4-1.

Table 4-3 Noise management levels

NCA	Noise Management Level, $L_{Aeq\ 15\ minute}$						
	Approved hours		Outside approved hours				
	Noise affected	Highly noise affected	Day	Evening	Night	Sleep disturbance (CNVS)	
						$L_{Aeq,\ 15\ minute}$	L_{Amax}
19	46	75	41	41	38	40	52
20	61	75	56	56	50	50	60
21	53	75	48	48	40	40	50
22	58	75	53	52	44	44	54

4.4 Vibration management

4.4.1 Human comfort

When assessing human exposure to construction-related vibration, the CNVS requires vibration goals to be established using *Environmental Noise Management Assessing Vibration: A Technical Guideline* (DECC 2006), which provides criteria for the assessment of vibration impacts on humans.

Construction activities typically generate vibration of an intermittent nature, which is assessed using a Vibration Dose Value (VDV). Acceptable values of vibration doses are presented in Table 4-4 for sensitive receivers.

Table 4-4 VDV Vibration criteria

Receiver type	Low probability of adverse comment ($m/s^{1.75}$)	Adverse comment possible ($m/s^{1.75}$)	Adverse comment probable ($m/s^{1.75}$)
Residential buildings – 16 hour day (7am to 11pm)[1]	0.2 to 0.4	0.4 to 0.8	0.8 to 1.6
Residential buildings – 8 hour night (11pm to 7am)[1]	0.13	0.26	0.51

Note 1: Day time and night time as described in BS6472:1992 (as referenced in the CNVS), i.e. a daytime period of 16 h or a night time period of 8 h, for example 23.00 h to 07.00 h.

4.4.2 Buildings

Potential building damage from construction vibration requires the application of values in BS 7385 Part 2-1993 *Evaluation and measurement for vibration in buildings* Part 2. These values are presented in Table 4-5 and relate to transient vibration which does not give rise to resonant responses in structures, and to low-rise buildings.

Table 4-5 Guideline values for vibration velocity for the effects of short-term vibration on structures (BS 7385).

Line	Type of building	Peak component particle velocity in frequency range of predominant pulse	
		4 Hz to 15 Hz	15 Hz and above
1	Reinforced or framed structures Industrial and heavy commercial buildings	50	
2	Unreinforced or light framed structures Residential or light commercial type buildings	15 at 4 Hz increasing to 20 mm/s at 15 Hz	20 mm/s at 15 Hz to 50 mm/s at 40 Hz and above

Where vibration may give rise to magnification due to resonance, especially at lower frequencies where lower guide values apply, the guide values may be reduced by 50%. The CNVS describes rock breaking/hammering and sheet piling activities as having potential to cause dynamic loading in some structures (e.g. residences).

For activity involving rock breakers, piling rigs, vibratory rollers, excavators, vibration predominantly occurs at frequencies in the 10 Hz to 100 Hz range. On this basis, a conservative vibration damage screening level is:

- Reinforced or framed structures: 25.0 mm/s
- Unreinforced or light framed structures: 7.5 mm/s

4.4.3 Heritage

Heritage buildings and structures would be assessed under a conservative cosmetic damage objectives of 2.5 mm/s peak component particle velocity (from DIN 4150). Where vibration levels at heritage items are identified as exceeding this screening level, structural assessment would be completed by the Project team to confirm the structure's sensitivity to vibration. If a heritage building or structure is found to be structurally unsound (following inspection) the conservative criterion would stand. Where the structure is suitably sound, the guideline values from Table 4-5 would be applicable.

4.4.4 Additional mitigation measures

The CNVS recommends additional mitigation measures where all standard mitigation measures to minimise vibration at the nearest receivers have been implemented and vibration is still predicted to exceed the maximum guideline values. The Additional Mitigation Measures Matrix (AMMM) for vibration from the CNVS is presented in Table 4-6. Acronyms are defined at Table 4-2.

Table 4-6 Additional Vibration Mitigation Measures (CNVS)

Construction hours	Mitigation measures where predicted vibration levels exceed maximum levels
Approved hours Monday – Friday: 7am – 6pm, Saturday: 8am to 6pm	LB, M, RO
Evening Monday – Friday: 6pm – 10pm; Saturday: 7am – 8am, 6pm – 10pm; Sunday / PH: 8am – 6pm	LB, M, IB, PC, RO, SN
Night Monday – Saturday: 10am – 7am Saturday: 10pm –8am); Sunday / PH: 6pm –7am	LB, M, IB, PC, RO, SN, AA

Notes:
PC = Phone Calls and emails
M = Monitoring
IB = Individual briefings
AA = Alternative accommodation
SN = Specific notification
LB = Letterbox drops
RO = Project specific respite offer

5. Impact assessment

5.1 Plant and equipment

A summary of proposed activities at The Bays site was provided in Table 2-1. Nominal equipment and estimated sound power levels of each item and activity are presented in Appendix B.

Over the day, evening and night periods, equipment types and numbers will vary, with less equipment proposed outside standard hours. This approach allows some activity to continue into the evening and night while remaining within the NMLs in these periods.

Where demobilisation activities are considered to contain the potential for extraneous noise sources such as hammering or banging of steel sections to facilitate dismantling, an additional correction factor has been added to the estimated activity SWL. This has been omitted from the OOHW noise predictions to estimate potential impacts for minimised operations during the evening and night.

The noise predictions in this DNVIS represent a realistic worst-case scenario when construction occurs at a work location nearest to residences and other sensitive receivers. At each receiver, noise levels will vary during the construction period based on:

- the number of plant items operating at any one time
- plant and equipment location on site and relative to a sensitive receiver
- the actual SWLs of plant and equipment and their operating durations in an assessment period

5.2 Noise modelling

SoundPlan noise modelling software was used to calculate noise impacts in accordance with the ISO9613 prediction method at all identified noise-sensitive receivers. The model included:

- Topography – 1 metre DEM based on LPI Lidar data.
- Ground absorption factors between source and receivers – hard areas such as concrete and water taken as a factor of 0 and absorptive sources such as suburban areas taken as 0.5.
- Individual buildings for façade calculations and to account for shielding and reflections. Building heights are also taken from Lidar data.
- Individual sensitive receivers – One receiver location representing each residential dwelling and located 1.5 metres above most affected floor level (e.g. level 2) and most-affected façade at up to around 600 metres radius.
- Construction noise sources –Activities and equipment included in the noise model as area sources in locations specified by AFJV. SoundPlan takes the worst-case point within each area to perform its calculations, a conservative approach. Sound power levels in Appendix B. Source is modelled at 1.5 metres above ground.
- Meteorology –worst-case conditions: gentle breeze (3-5 m/s) source to receiver and stable conditions (conducive of temperature inversion).

6. Predicted noise levels

6.1.1 Overview

A summary of predicted noise levels for approved hours and outside approved hours works is provided in the following sections for each construction phase. Detailed results for all sensitive receivers are provided in Appendix D and noise contours for selected activities are presented in Appendix C. The contours demonstrate the extent of the worst-case impacts and illustrate buildings around the work sites generally providing good noise screening.

6.1.2 Earlier phases and TBM support

Phases 1 to 3 have been completed for The Bays. TBM and tunnel support operations will be maintained at The Bays until breakthrough at SOP. See earlier revisions of this document for detail of completed activities.

6.1.3 Phase 4 – Site demobilisation

Site demobilisation will consist of removal of all infrastructure related to the project and final clean-up of the site. The main elements will be removal of the spoil conveyor, the spoil shed, concrete slab and the segment shed.

The conveyor removal will progress from top to bottom, with the above ground transfer elements of the conveyor removed, before continuing downward into the box until the final elements inside the station box are removed. Simultaneously, the removal of the conveyor bridge across Port Access Road will be removed prior to dismantling of the spoil shed. Big sections and units of the conveyor will be mobilized with the use of a diesel tower crane.

Conveyor riser and bridge removal is expected to be NML compliant for the day and evening periods. To mitigate impacts above nighttime NML, restrictions on extraneous sources such as hammering metal on metal, use of rattle guns or other noisy works will be applied, reducing the nighttime impact to NML compliant levels.

The spoil shed will be demolished using a high reach excavator with shears and EWP to cut sections of the shed into small sections that will be loaded on trucks for removal. The spoil bund wall and the shed floor slab will be removed using rock hammers and concrete pulverisers. Any associated plant and equipment will be removed prior to dismantling the shed. Where all equipment is employed simultaneously the predicted daytime impacts during this time are up to 556 exceedances in the 0-10dB range and about 61 exceedances in the 10-20 dB range. Impacts during this time will be limited to approved hours only.

The segment shed and associated plant and equipment (including tasman tanks throughout site) will be demolished using a combination of mechanical and manual demolition/dismantling methods using high reach excavators and cranes/EWP to firstly remove roof sheets and then dismantle and remove the gantry crane. While this process is less equipment intensive than mechanical demolition, noisy events such as hammering on metal sections will increase the overall noise levels from this activity. Around 20 receiver locations will be impacted in the 0-10 dB range however, these works are scheduled for approved hours only.

6.1.4 Phase 5 – Remaining finishing works

Station box works to excavate to the finished depth will commence once the segment shed is removed. Demolition of the existing station box floor will require hammering and concrete crushing prior to loading on trucks for removal from site. After the removal of the spoil shed slab, final earthworks will be completed at that site in preparation for handover. All work at the soil shed site would be during approved hours only.

There are no predicted NML exceedances during approved or evening OOH periods when rock hammering is required. During the night, excavation activities would continue without the use of rock hammers to maintain compliance with noise goals. Loading out and stockpiling materials from the station box excavation are predicted to be compliant during the day and evening periods but may generate exceedances during the night. Monitoring of noise levels at affected receiver locations will be used to confirm activity specific noise levels and identify opportunities to extend works where NML compliance for these works is indicated. If works are identified to be above NML compliance additional mitigation will be implemented and monitored again or non NML complaint works will be ceased during nighttime periods.

Table 6-1 Summary of predicted NML exceedances for Phase 4 and 5 – Site demobilisation

Activity		Maximum level, dBA			Predicted no. receivers with exceedance of NML															
					Approved hours			Outside approved hours - Day				Outside approved hours - Evening				Outside approved hours - night			
		Res	Non-res	Rec. >75	0-10	10-20	20+	0-10	10-20	20-30	30+	0-10	10-20	20-30	30+	0-10	10-20	20-30	30+
4a	Conveyor riser removal	54	56	0	1	0	0	0	0	0	0	0	0	0	0	0	0	0	0
4b	Conveyor removal (Spoil shed)	38	45	0	0	0	0	0	0	0	0	0	0	0	0	0	0	0	0
4bi	Conveyor removal (Bridge)	47	54	0	0	0	0	0	0	0	0	0	0	0	0	0	0	0	0
4c	Spoil shed structure removal	64	77	1	182	3	0	-	-	-	-	-	-	-	-	-	-	-	-
4d	Spoil shed bund wall removal	64	77	1	168	3	0	-	-	-	-	-	-	-	-	-	-	-	-
4e	Spoil Shed slab removal.	71	83	1	556	61	0	-	-	-	-	-	-	-	-	-	-	-	-
4f	Segment Shed roof	42	47	0	0	0	0	-	-	-	-	-	-	-	-	-	-	-	-
4g	Segment shed gantry cranes	43	47	0	0	0	0	-	-	-	-	-	-	-	-	-	-	-	-
4h	Segment shed structure removal (north side)	56	61	0	20	0	0	-	-	-	-	-	-	-	-	-	-	-	-
4i	Segment shed structure removal (south side)	54	57	0	0	0	0	-	-	-	-	-	-	-	-	-	-	-	-
5a	Excavation Stn Box	51	52	0	0	0	0	0	0	0	0	0	0	0	0	0	0	0	0
5a	Concrete cutting	43	43	0	0	0	0	0	0	0	0	0	0	0	0	-	-	-	-
5b	Excavation (Loadout)	47	49	0	0	0	0	0	0	0	0	0	0	0	0	-	-	-	-
5c	Stockpile (Surface)	50	51	0	0	0	0	0	0	0	0	0	0	0	0	0	0	0	0
5ci	Stockpile (Station Box)	36	36	0	0	0	0	0	0	0	0	0	0	0	0	0	0	0	0
5d	Stn Box Concrete pours	53	53	0	0	0	0	0	0	0	0	0	0	0	0	0	0	0	0
5d	Spoil shed earthworks	55	68	0	0	0	0	-	-	-	-	-	-	-	-	-	-	-	-
-	*No works to be undertaken during these periods																		

6.1.5 Sleep disturbance

Most proposed works at The Bays would be undertaken during standard hours. Some activities may continue into the evening period. For works in the night period, these would only proceed under specific circumstances as detailed in the EPL Condition L5.3 or L5.6, with activities generally only proceeding if within the NML following an activity-specific noise and vibration impact assessment. Based on this approach, sleep disturbance would not be of concern at The Bays.

6.1.6 Cumulative noise impacts

The risk of cumulative impacts of construction noise on the community relate to multiple activities occurring at a single time close to a sensitive receiver and where respite periods are not maintained with breaks in noise from one project being spoiled by noise from other projects or construction sites.

There is a likelihood of multiple construction activities occurring concurrently in the project area including activities from nearby projects such as WestConnex Rozelle Interchange (RIS), Western Harbour Tunnel (WHT) and the Eastern Tunnel Package (ETP), which shares the site with this project.

During the demobilisation phase at The Bays site, the majority of noisy activities are completed during approved hours. Works during OOH periods would be completed where they are predicted to be NML compliant.

Where activities from other sites are concurrent, the noisiest activity or activity closest to the sensitive receiver will be the dominant noise source and essentially 'mask' noise from more distant or quieter activities. When concurrent activities generate noise of similar levels, the total noise experienced at the sensitive receiver may be increased by around 3 dB relative to a single source.

Of the closest projects, only works associated with the ETP are expected to be concurrent with the demobilisation works for the CTP. Indicative timing from the ETP DNVIS shows the potential for 'Stage 2' tunnelling support commencing around mid 2024 and partial demobilisation during their 'Stage 3' works commencing late 2024 to overlap with the CTP demobilisation timetable.

Where residences are located to the north of the two sites, receivers may experience higher than predicted OOH noise levels when the influence of both sites is considered cumulatively. All efforts will be made to regularly coordinate with the Eastern Tunnelling Project to understand the potential for cumulative impacts and manage them accordingly. It may not be practical to always schedule works to avoid cumulative impacts but communication between the teams will provide a good foundation for effecting programming.

6.2 Ground-borne noise

Consideration of ground-borne noise is typically applicable to tunnelling or other underground works which do not create airborne noise impacts at the same receiver.

Excavation at The Bays will involve subterranean vibration generation; however it will also generate airborne noise. Considering the distance from the vibration source to the nearest residential receivers is around 230 metres to the north and southwest, any minor ground-borne noise resulting from vibration will be at a substantially lower level than airborne noise and will not be considered further in this assessment.

6.3 Vibration impact assessment

6.3.1 Assessment method and reference data

Vibration-intensive works are planned during the Project, as follows.

A. Site establishment:

- Vibratory roller (haul roads and piling pads)

B. Excavation:

- Percussive drill rig (ground improvement)
- Hydromill (diaphragm wall)
- Dozer ripping
- Excavator with hammer (range of medium and large excavators with hammer attachments)
- Soil nailing rig (within station box)

To assess the likelihood of impacts on human comfort and structures, reference vibration levels are summarised in Table 6-2 and curves of vibration with distance are presented in Figure 6-1. Reference vibration levels are based on previously measured levels and current literature.

Table 6-2 Summary of vibration-intensive activities and reference vibration levels

Activity	Typical equipment	Typical PPV vibration emission levels, mm/s	Source
Compaction	Vibratory Roller (11 tonne)	5.5 at 10 m	Site measurement
Excavation	Percussive drill (e.g. air track)	1.5 at 10 m	SA Government (2015)
	Hydro mill in rock	0.4 at 7.6	FTA (2018)
	Dozer ripping	0.15 at 10 m	WCX Enabling works CNVIS (WM 2014)
	47 t excavator with hammer	7.6 at 7.6 m	Sydney Metro (Waterloo CNVIS) (2017)
	32 t excavator with hammer	6.9 at 7.6 m	Melbourne Metro Rail Project (2016)
	20 t excavator with hammer	4.7 at 7.6 m	Melbourne Metro Rail Project (2016)
	12 t excavator with hammer	3.3 at 7.6 m	Melbourne Metro Rail Project (2016)
	Dozer ripping	2.2 at 7.6	FTA (2018)
	Rock bolting	0.4 at 2.5 m	Site measurement

Based on the estimated vibration emission levels of each activity and the following equation for geometric damping (conservatively ignoring material damping), predicted levels of vibration with distance can be established.

$$PPV_2 = PPV_1 \left(\frac{R_1}{R_2}\right)^n$$

Where:
PPV – Peak Particle Velocity at the source (PPV_1) and Receiver (PPV_2)
R – distance from source of reference level (R_1) and distance from source of receiver (R_2)
n – ground factor assumed as 1.7 for body waves near the ground surface

Predicted levels of vibration over distance are illustrated in Figure 6-1.

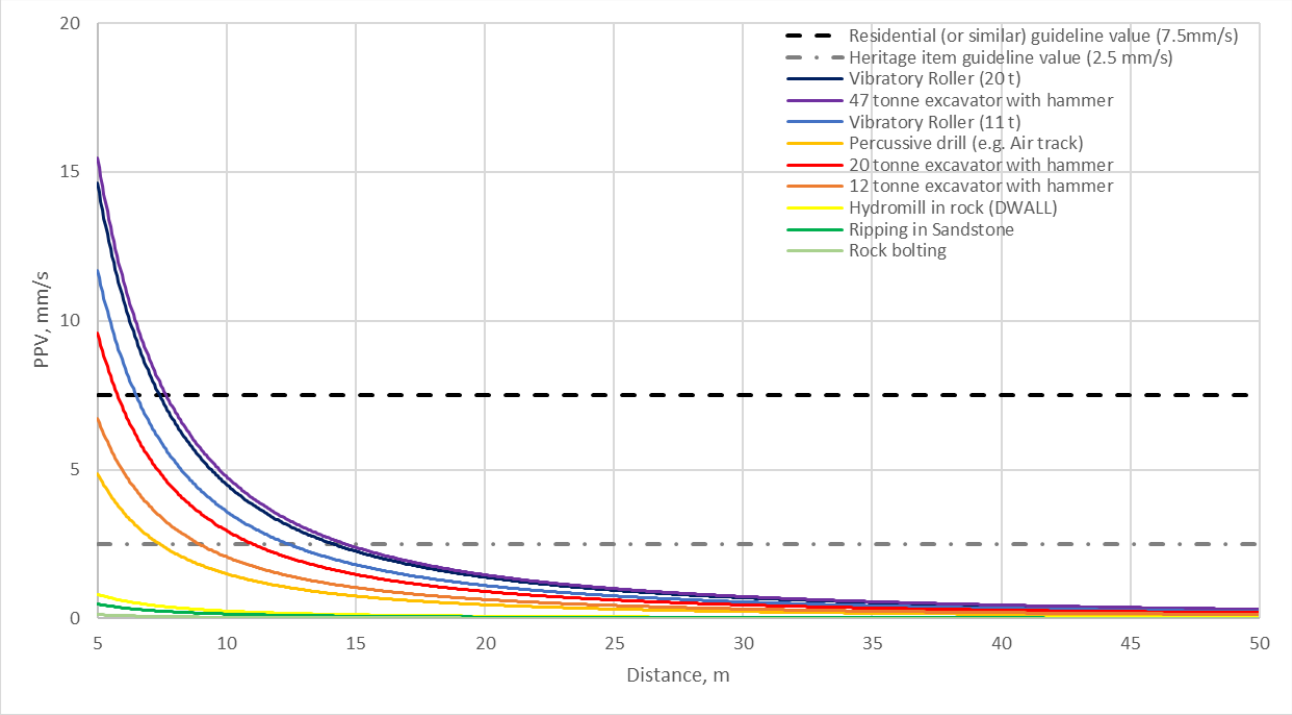

Figure 6-1 Curves of vibration with distance from the source

6.3.2 Cosmetic damage

Considering the vibration guideline values prescribed in the CNVS, with residential dwellings at 7.5 mm/s, the risk of cosmetic damage is low for all equipment outside around 5 - 8 metres from the source. Where unsound heritage items are present (including the WBPS and cement silos), with a guideline value of 2.5 mm, the risk of damage increases below 10 - 15 metres.

Contours representing the distance at which the vibration guideline values are predicted to be achieved are presented in Appendix C. During station box demolition/excavation, no sensitive structures are likely to fall within the cosmetic damage contours for heritage or residential buildings.

6.3.3 Human exposure

When assessing intermittent vibration against human comfort criteria, a vibration dose value is typically established. This requires a range of assumptions on duration and level of vibration over the day and night periods.

Assessing Vibration: A technical guideline (DEC 2006) provides alternative equivalent units for assessment of continuous vibration, which can be used as a simplified screening level of impact on residential receivers. At night, a preferred vibration level of 0.2 mm/s is recommended.

Based on this value, receivers outside 60 metres of the assessed activities in Table 6-2 are not expected to experience vibration in excess of the vibration guidelines.

Contours in Appendix C demonstrate there are no residential receivers within this distance, with the nearest being 120 metres to the north. Therefore, the risk of vibration on human comfort from establishment and excavation at The Bays is expected to be negligible

6.4 Construction traffic

Construction-related traffic servicing The Bays during demobilisation and station box excavation would be significantly reduced compared to tunnelling support traffic movements. Movements would be limited to daytime only and would include deliveries of concrete, materials, and equipment as well as haulage of salvage and spoil during demobilisation and excavation activities.

Construction traffic would access and leave the site via main roads along the Western Distributor / City West Link. This traffic corridor accommodates large traffic volumes at all times of the day and night and passes through commercial and industrial areas without approaching residential receivers.

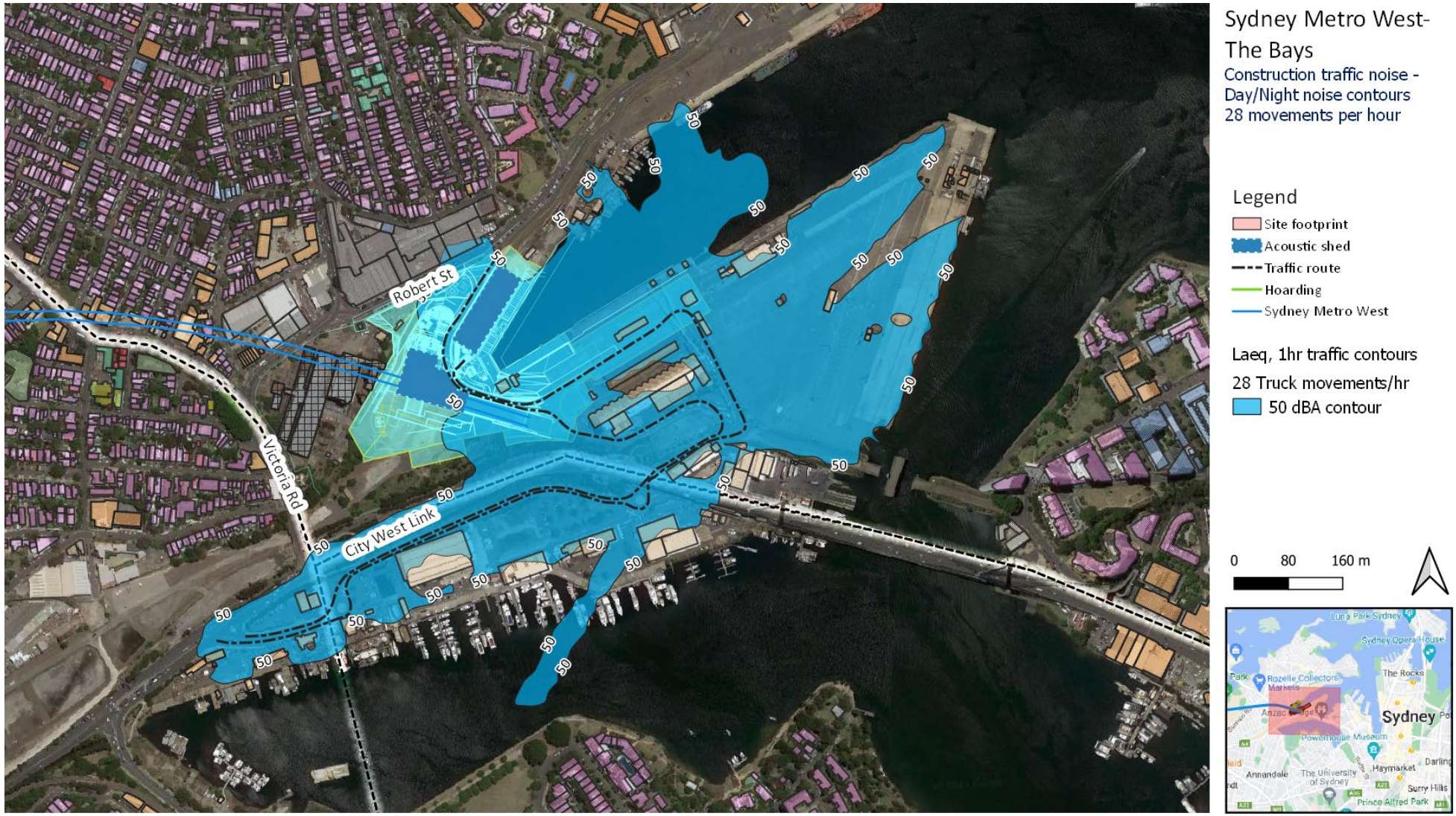

Figure 6-2 Traffic noise contours for 28 movements per hour

7. Summary and recommendations

7.1.1 Impact summary

Predicted levels of noise and vibration from the demobilisation (Phase 4) and final station box excavation (Phase 5) of The Bays site indicates most activities will have at least a noticeable impact at nearby receiver locations during approved standard hours. Where demolition or excavation work using rock hammers is undertaken out of hours, the number of impacted receivers and category of impacts is increased, as such, rock hammering works will be conducted during evening and standard construction hours only (evening time hammering has been modelled NML compliant).

In assessing the level of risk of adverse community impacts from works at The Bays, this DNVIS has considered the following factors:

- The type and proximity of sensitive receivers to the work site. Commercial and industrial receivers closest to the site with medium density residential further away. The area in general is highly urbanised with existing influence of traffic and industrial noise.
- To the southwest, many of the nearest buildings in Rozelle have been treated with construction noise attenuating features such as secondary glazing, mechanical ventilation and acoustic curtains. These treatments will ameliorate residual impacts in this location.
- The existing noise level, noise objectives and exceedances of the objectives during standard and non-standard hours, including the likelihood of sleep disturbance. Where works proceed outside standard hours and night time activities are likely, sleep disturbance would be reviewed on a case-by-case basis through the Out of Hours Works Protocol.
- Exceedances of noise objectives during standard hours would be minor (less than 10 dB above the NML) based on nominated equipment and activities.
- The types of noise generated by demolition activities would largely be non-tonal, however, a major portion of the program will involve removal of steel sections and rock breaking which may generate impulsive noise emissions.

Based on the above factors, the risk of noise resulting in adverse impacts on the local community is low during approved and evening out of hours works. The number of receivers impacted in the noticeable category increases significantly where demolition and rock hammering is extended into the night period.

Vibration is highly unlikely to result in adverse impacts at residential properties given the nature of the activities and distance to receiver locations. There is a minimal to no risk of heritage sites adjacent to the works being damaged, with no construction vibration levels indicated during prior monitoring surveys.

Recommended mitigation measures are summarised in the following sections.

7.1.2 Standard mitigation

Standard noise mitigation measures described in Table 7-1 should be implemented at all stages of the project in addition to those described in the project Construction Noise and Vibration Management Plan (CNVMP).

In line with CoA D42 best practice construction methods will be implemented where reasonable and feasible to ensure noise is maintained at a practical minimum. Practices will include:

- use of regularly serviced low sound power equipment;
- temporary and permanent noise barriers (including the arrangement of plant and equipment) around noisy equipment and activities; and
- use of alternative construction techniques.

Construction programming will ensure only activities established as low impact would be undertaken outside standard hours. Where noisier works are unavoidable, community consultation and AA and ER input and EPA approval will be sought to minimise impacts on the community.

Table 7-1 Standard mitigation measures

Measure	Description
Administrative	
Construction hours	• As much work as possible will be programmed during approved hours. Where work outside approved hours is proposed, this will be completed in line with the CNVMP and Out of hours works protocol
	• Particularly noisy activities will be undertaken outside scheduled church service times where reasonable and feasible
	• Noisy activities as defined in the ICNG, such as hammering and percussive drilling, will be undertaken on a 3 hours on, 1 hour off basis to provide respite to the community, unless otherwise approved
Community consultation	• In line with the CNVMP, nearby receivers should be notified of the upcoming works, including the duration and predicted level of impact
	• In line with the CNVS, community consultation will be undertaken regarding the DNVIS and proposed mitigation such as respite offers
	• Owners of the WBPS and cement silos should be informed of potential for cosmetic damage during drilling and utility works if occurring within 15 metres of the structure.
Site induction	• Site Environmental Induction should be delivered to the team and should include consideration and awareness of noise impacts
Cumulative impacts	• Programming for works undertaken outside approved hours will also consider works being undertaken by third parties
Behaviour	• Avoid yelling and swearing near sensitive receivers • Avoid dropping heavy objects from a height (e.g. loading spoil into trucks). Instead place objects on the ground or in trucks • Plant used intermittently to be throttled down or shut down. Switch engines off when not in use for a short time (e.g. 15 minutes)
Noise control	
Equipment selection	• Priority will be given to the use of quieter and less vibration emitting construction methods and plant alternatives where feasible and reasonable
	• All equipment shall be well maintained, including mufflers and any noise suppression
	• All equipment will meet the maximum sound power requirements of Table 13 of the CNVS.
	• Trucks approaching construction sites will avoid the use of compression braking, especially in the night period
	• Traffic management signage vehicles shall be padded to reduce rattling as much as possible.

Measure	Description
Noise barriers	• Use temporary and permanent noise screens and enclosures as much as possible to reduce noise emissions from noisier equipment when stationary or operating in one location for a reasonable duration such as percussive drills and rock breakers. • Screens (such as Echobarrier) should be placed between source and receivers, be continuous (without gaps) and installed according to manufacturer directions. • Hoarding and acoustic sheds should be erected as soon as possible in the establishment program. • Site offices, storage containers, bunding, and other structures should be placed between noise sources and sensitive receivers where possible.
Use and siting of plant	• Noise-emitting plant to be directed away from sensitive receivers where possible. • Stationary plant should be located behind a structure or enclosed if practicable. • Avoid compression breaking on approach to the site.
Reversing alarms.	• Non-tonal reversing beepers (or equivalent) must be fitted and used on all construction vehicles and mobile plant regularly used on site and for any out of hours work.
Monitoring	
Noise monitoring	• Noise monitoring shall be completed to: - verify assumptions of this DNVIS regarding estimated equipment noise emissions, - demonstrate works outside approved hours are operating within the NMLs, - as required by the AMM for each assessed activity and - as required by the NVMP and associated monitoring program. • To assist in verifying predicted noise levels and assumptions, one or more monitoring locations will also be included closer to specific work sites, with predictions at these locations provided for comparison against monitoring outcomes.
Vibration monitoring	• Vibration monitoring is not required based on modelling for the demolition phase of the works, but a monitor is available for attended monitoring in the event it is required.

7.1.3 Additional mitigation measures

Additional noise mitigation measures described in the CNVS AMMM should also be implemented as indicated in Appendix A for each receiver. AMM for each receiver is indicated by colour-coding as per the AMMM in Table 4-2.

Based on the timing of the construction activities in this DNVIS, which are predominantly during approved hours, AMMM would be largely limited to notifications and monitoring. Where works are undertaken outside approved hours, additional notification would likely be required as well as ensuring appropriate respite is provided. Alternative Accommodation is not likely to be needed; however, this will be reviewed on a case-by-case basis.

Though vibration impacts are unlikely, AMM should be applied for sensitive receivers where measurement indicates it is applicable. In this case, measurement means either at a single location, which also indicates the likely level (and relevant AMM) at other similarly exposed locations or as established by site law measurements to indicate which receivers would be within the site-specific safe working distances.

7.1.4 Monitoring

The Bays is a large site with a range of activities and equipment. Several assumptions have been made in this assessment to provide representative predictions, such as work location, equipment types, numbers, intensity of operation and noise screening options and these will be verified once works commence and regularly throughout the program.

Noise and vibration monitoring will be undertaken in line with the Noise and Vibration Monitoring Program and out-of-hours protocol as appropriate., with the following monitoring to be completed as a minimum.

- Sound power level verification to ensure equipment meets the requirements of the CNVS
- Monitoring at nearby sensitive receivers to verify predictions at various stages of construction. Specific locations will vary at the time of monitoring and would be based on the nearest receiver to the works at the time.
- To assist in verifying predicted noise levels and assumptions, one or more monitoring locations will also be included closer to specific work sites, with predictions at these locations provided for comparison against monitoring outcomes.
- Real-time noise and vibration monitoring, with results readily available to the construction team, Sydney Metro, the AA and ER, will be established close to or at the nominal locations described in the Monitoring Program, depending on power, security, and access to the monitoring site.

7.1.5 Consultation

Conditions of Approval D43 and D44 require mitigation measures presented in this DNVIS to be identified through consultation with the affected community. This applies to standard hours and works outside standard hours. All mitigation measures developed as part of this DNVIS have been formed around community needs and concerns established through the community consultation process, as required by CoA D43.

The nearest receivers beyond site are businesses along Roberts Street Rozelle on the northern side of the site and these are more than 110m from the station box excavation site. This strip of businesses receives hand delivery of construction update notifications by the Place Manager, who has had impromptu conversations about the AFJV work with some commercial tenants during that process.

The closest residential receivers to the station excavation site are around 200m to the west across Victoria Road and to the north behind the commercial/industrial area. To date, AFJV has received no correspondence from the community about work at the Bays.

Given the construction site is restricted access and quite removed from the nearest public receivers, visual, noise and vibration impact from site work is minimal. Key proximity stakeholders include port tenants, Cement Australia and Sugar Australia on Glebe Island.

Due to the reduction in site activities at The Bays site in 2024, the AFJV Interface Manager has changed the fortnightly interface meetings with Port Authority of NSW (PANSW) to every three (3) months. This meeting is high level and regarding all work on the site and liaison with port tenants. The PANSW interface directly with the AFJV site team, to give them White Bay cruise terminal arrival and departure dates. In addition, similar meetings take place with Place Management NSW regarding work in and around the White Bay Power Station precinct. There is also a fortnightly Bays/Rozelle area interface meeting between the communications and engagement reps from infrastructure projects being undertaken in the area including Sydney Metro West, Central and Eastern Tunnelling Packages and Western Harbour Tunnel.

AFJV will continue to consult with the community about planned out of hours works by providing regular updates about upcoming out of hours activities, associated impacts and mitigation measures being implemented as well as invite ongoing feedback to be provided via email, 24-hour phone line or in person meetings. Work notifications for The Bays are published monthly outlining ongoing and new work as well as detailing any planned out of hours work. These are delivered to closest public stakeholders on Roberts Street, uploaded to the Sydney Metro West website, emailed to the Bays distribution list and notified via the Metro Connect App.

Regarding cosmetic damage from vibration, at some points near the project boundary, some vibration-intensive activities may occur within a safe working distance from the WBPS and cement silos. Where this is the case, owners/managers of the relevant structure would be notified in line with CoA D45 prior to these works taking place.

Appendix A. Land use survey and NCA maps

The Bays
Land use survey

Site footprint
Sydney Metro West
Bays NCAs

Land uses
Childcare
Commercial/Business
Commercial/Residential
Community Use
Community/Residential
Education
Garage
Hotel
Industrial/Utilities
Recreational/Open Space
Residential
Medical
Place of Worship
Recreational Passive
Vacant / dilapidated

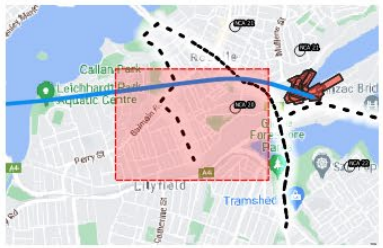

0 50 100 150 200 m

The Bays
Land use survey

Site footprint
Sydney Metro West
Bays NCAs

Land uses
Childcare
Commercial/Business
Commercial/Residential
Community Use
Community/Residential
Education
Garage
Hotel
Industrial/Utilities
Recreational/Open Space
Residential
Medical
Place of Worship
Recreational Passive
Vacant / dilapidated

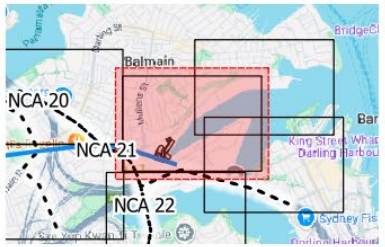

0 50 100 150 200 m

The Bays
Land use survey

Site footprint
Sydney Metro West
Bays NCAs

Land uses
Childcare
Commercial/Business
Commercial/Residential
Community Use
Community/Residential
Education
Garage
Hotel
Industrial/Utilities
Recreational/Open Space
Residential
Medical
Place of Worship
Recreational Passive
Vacant / dilapidated

0 50 100 150 200 m

Appendix B. Proposed equipment and sound power levels

B.1 Site demobilisation

Phase		Activity/Work Area	Aspect		Plant/Equipment	Day	Evening	Night	SWL, dBA	Usage	Assumed barrier reduction, dB	Penalty, dB	Lmax	Adj equipment SWL, LAeq,15 minute			Activity LAeq, 15 min SWL		
						7am - 6pm	6pm - 10pm	10pm - 7am						Day	Evening	Night	Day	Evening	Night
4	**Demobilise**	CONVEYOR REMOVAL	4a	Demobilisation of Vertical Conveyors in Station Box	M2480D Tower Crane	1	1	1	95	0.4		0	100	91	91	91	113	104	99
					180ft EWP	1	1	1	91	0.3		0	96	86	86	86			
					80ft EWP	1	1	1	89	0.3		0	94	84	84	84			
					45ft EWP	1	1	0	89	0.3		0	94	84	84	0			
					16t Forklift (Inside acoustic shed/station box)	1	1	1	108	0.5		0	0	0	0	0			
					2t Forklift	1	1	1	100	0.5		0	105	97	97	97			
					Hammering (Steel)	1	0	0	115	0.2		5	123	113	0	0			
					Angle grinder	1	1	1	93	0.2		5	101	91	91	91			
					Rattle guns	1	1	0	105	0.2		0	110	98	98	98			
					Oxy/acetylene	1	1	1	89	0.5		0	94	86	86	86			
					Pressure washer	1	1	0	94	1		0	95	94	94	94			
					semi trucks	1	1	1	102	0.2		0	107	95	95	95			
		SPOIL SHED AND REINFORCED CONCRETE WALL DEMOLITION	4b	Demobilisation of Surface Conveyors (Spoil Shed)	130t Mobile crane	1	1	1	98	0.4		0	103	94	94	94	107	107	107
					80ft EWP	1	1	0	89	0.3		0	94	84	84	84			
					45ft EWP	1	1	1	89	0.3		0	94	84	84	84			
					16t Forklift	1	1	1	108	0.5		0	113	105	105	105			
					2t Forklift	1	1	0	100	0.5		0	105	97	97	97			
					Angle grinder	0	0	0	93	0.2		5	101	91	91	91			
					Rattle guns	1	1	1	105	0.2		0	110	98	98	98			
					Oxy/acetylene	1	1	1	89	0.5		0	94	86	86	86			
			4bi	Demobilisation of Surface Conveyors (Conveyor Bridge)	130t Mobile crane	1	1	0	98	0.4		0	103	94	94	0	110	107	98
					49t Excavator + attachments	1	0	0	108	0.4		0	113	107	0	0			
					80ft EWP	1	1	1	89	0.3		0	94	84	84	0			
					45ft EWP	1	1	0	89	0.3		0	94	84	84	0			
					16t Forklift	1	1	0	108	0.5		0	113	105	105	0			
					2t Forklift	1	1	1	100	0.5		0	105	97	97	0			
					Angle grinder	1	1	0	93	0.2		5	101	91	91	0			
					Rattle guns	1	1	0	105	0.2		0	110	98	98	98			
					Oxy/acetylene	1	1	1	89	0.5		0	94	86	86	86			
			4c	Demolition of spoil shed walls/roof	70t Excavator High Reach with Shear Attachment	1	0	0	112	0.6		0	117	110	0	0	122	0	0
					49t Excavators with Shear attachments	1	0	0	109	0.8		0	114	108	0	0			
					37t Excavators with Hammer Attachments	1	0	0	122	0.3		5	130	122	0	0			
					25t Excavator	1	0	0	105	0.4		0	110	101	0	0			
					Elevated Working Platform	2	0	0	89	0.3		0	94	87	0	0			
					Oxy/acetylene	1	0	0	89	0.5		0	94	86	0	0			
					Hand Tools/ Power Tools	1	0	0	94	0.2		0	99	87	0	0			
					Tipper Trucks	1	0	0	98	0.4		0	103	94	0	0			
			4d	Demolition of spoil shed bund wall	49t Excavators with Pulveriser & Shear attachments	1	0	0	109	0.8		0	114	108	0	0	122	0	0
					37t Excavators with Hammer Attachments	1	0	0	122	0.3		5	130	122	0	0			
					25t Excavator	1	0	0	105	0.4		0	110	101	0	0			
					Elevated Working Platform	1	0	0	89	0.3		0	94	84	0	0			
					Oxy Set	1	0	0	89	0.5		0	94	86	0	0			
					Hand Tools/ Power Tools	1	0	0	94	0.2		0	99	87	0	0			
					Tipper Trucks	1	0	0	98	0.4		0	103	94	0	0			
			4e	Demolition of spoil shed slab	49t Excavators with Pulveriser & Shear attachments	1	0	0	109	0.8		0	114	108	0	0	129	0	0
					70t Excavator + Hammer	1	0	0	125	0.3		5	133	125	0	0			
					50t Excavator + Hammer	2	0	0	122	0.3		5	130	125	0	0			
					48t Excavator + Hammer	1	0	0	122	0.3		5	130	122	0	0			
					37t Excavator with bucket and Hammer Attachments	1	0	0	120	0.3		5	128	120	0	0			
					Road saw	1	0	0	114	0.2		5	122	112	0	0			
					Hand Tools/ Power Tools	1	0	0	94	0.2		0	99	87	0	0			
					Tipper Trucks	1	0	0	98	0.4		0	103	94	0	0			
		SEGMENT SHED REMOVAL - Demolition direction north to south	4f	Remove segment shed roof sheet	Elevated Working Platform	1	0	0	89	0.3		0	94	84	0	0	100	0	0
					130t Mobile crane	1	0	0	98	0.4		0	103	94	0	0			
					Angle grinder	1	0	0	93	0.2		5	101	91	0	0			
					Rattle guns	1	0	0	105	0.2		0	110	98	0	0			
			4g	Remove gantry cranes	M2480D Tower Crane	1	0	0	95	0.4		0	100	91	0	0	101	0	0
					130t Mobile crane	1	0	0	98	0.4		0	103	94	0	0			

Phase		Activity/Work Area	Aspect		Plant/Equipment	Day	Evening	Night	SWL, dBA	Usage	Assumed barrier reduction, dB	Penalty, dB	Lmax	Adj equipment SWL, LAeq,15 minute			Activity LAeq, 15 min SWL		
						7am - 6pm	6pm - 10pm	10pm - 7am						Day	Evening	Night	Day	Evening	Night
					180ft EWP	1	0	0	91	0.3		0	96	86	0	0			
					Angle grinder	1	0	0	93	0.2		5	101	91	0	0			
					Rattle guns	1	0	0	105	0.2		0	110	98	0	0			
					Hand Tools/ Power Tools	1	0	0	94	0.2		0	99	87	0	0			
			4h	Demolish segment shed north	70t Excavator High Reach with Shear Attachment	1	0	0	112	0.6			117	110	0	0	114	0	0
					49t Excavators with Pulveriser & Shear attachments	1	0	0	109	0.8			114	108	0	0			
					Hammering (metal	1	0	0	115	0.1		5	123	110	0	0			
					Elevated Working Platform	1	0	0	89	0.3			94	84	0	0			
					Oxy Set	1	0	0	89	0.5			94	86	0	0			
					Hand Tools/ Power Tools	1	0	0	94	0.2			99	87	0	0			
					Tipper Trucks	1	0	0	98	0.4			103	94	0	0			
			4i	Demolish segment shed south	M2480D Tower Crane	1	0	0	95	0.4			100	91	0	0	111	0	0
					120t Mobile crane	1	0	0	98	0.4			103	94	0	0			
					550t Crane	1	0	0	108	0.4			113	104	0	0			
					180ft EWP	1	0	0	91	0.3			96	86	0	0			
					Hammering (metal)	1	0	0	115	0.1		5	123	110	0	0			
					Angle grinder	1	0	0	93	0.2		5	101	91	0	0			
					Rattle guns	1	0	0	105	0.2			110	98	0	0			
					Hand Tools/ Power Tools	1	0	0	94	0.2			99	87	0	0			
					Oxy Set	1	0	0	89	0.5			94	86	0	0			
5	Demobilisation	Station Box Finishing Works	5a	Removal of existing concrete slab and excavation of station box	70t excavator + Hammer	2	1	0	122	0.3		5	130	125	122	0	125	122	112
					50t excavators+ bucket	2	1	1	109	0.8		0	114	111	108	108			
					30t excavator + erkat	1	1	1	108	0.4		0	113	104	104	104			
					30t excavator + Pulveriser	1	1	1	108	0.4		0	113	104	104	104			
					13 tn excavator + saw cutting attachment (corners)	1	1	1	110	0.4		0	118	104	104	104			
					30 tn Excavator + saw cutting attachment (trenches)	1	1	1	110	0.4		0	118	106	106	106			
			5a(i)	Removal of concrete	Road saws (Not concurrent with other plant)	3	3	0	114	0.2		5	122	117	117	0	117	117	0
			5b	Excavation Station Box (Loadout)	36t excavator	1	1	0	107	0.5		0	112	104	104	0	106	106	0
					Truck and dog (Loading Rubble)	1	1	0	108	0.1		0	113	98	98	0			
					Truck and dog (idling)	1	1	0	102	0.8		0	107	101	101	0			
			5c	Excavation (Stockpile – Surface))	49t telescopic	1	1	0	109	0.8		0	114	108	108	0	109	109	100
					150t Mobile crane	1	1	1	101	0.8		0	106	100	100	100			
			5c(i)	Excavation (Stockpile - Stn Box)	30t excavator + Bucket	1	1	1	107	0.4		0	112	103	103	103	110	110	110
					Mobile concrete crusher	1	1	1	111	0.6		0	119	109	109	109			
			5d	Station Box Concrete Pours	Concrete pump (Station box or barrier)	1	1	1	107	0.4	5	0	112	103	103	103	108	108	104
					120t Crane (Station Box)	1	1	1	98	0.4		0	103	94	94	94			
					Concrete Agi's (discharging)	2	2	1	103	0.3		0	108	101	101	101			
					Concrete Agi's (idling)	2	2	1	101	0.7		0	106	102	102	102			
		Spoil Shed Finishing Works	5e	Spoil shed post demo earthworks	Mobile concrete crusher	1	0	0	111	0.6		0	119	109	0	0	113	0	0
					36t Excavators	2	0	0	108	0.4		0	113	107	0	0			
					12t vibrating roller	2	0	0	105	0.4		5	113	109	0	0			
					Grader	1	0	0	101	0.7		0	106	99	0	0			

Appendix C. Construction noise and vibration contours

C.1 Shed Removal noise contours – Phase 4

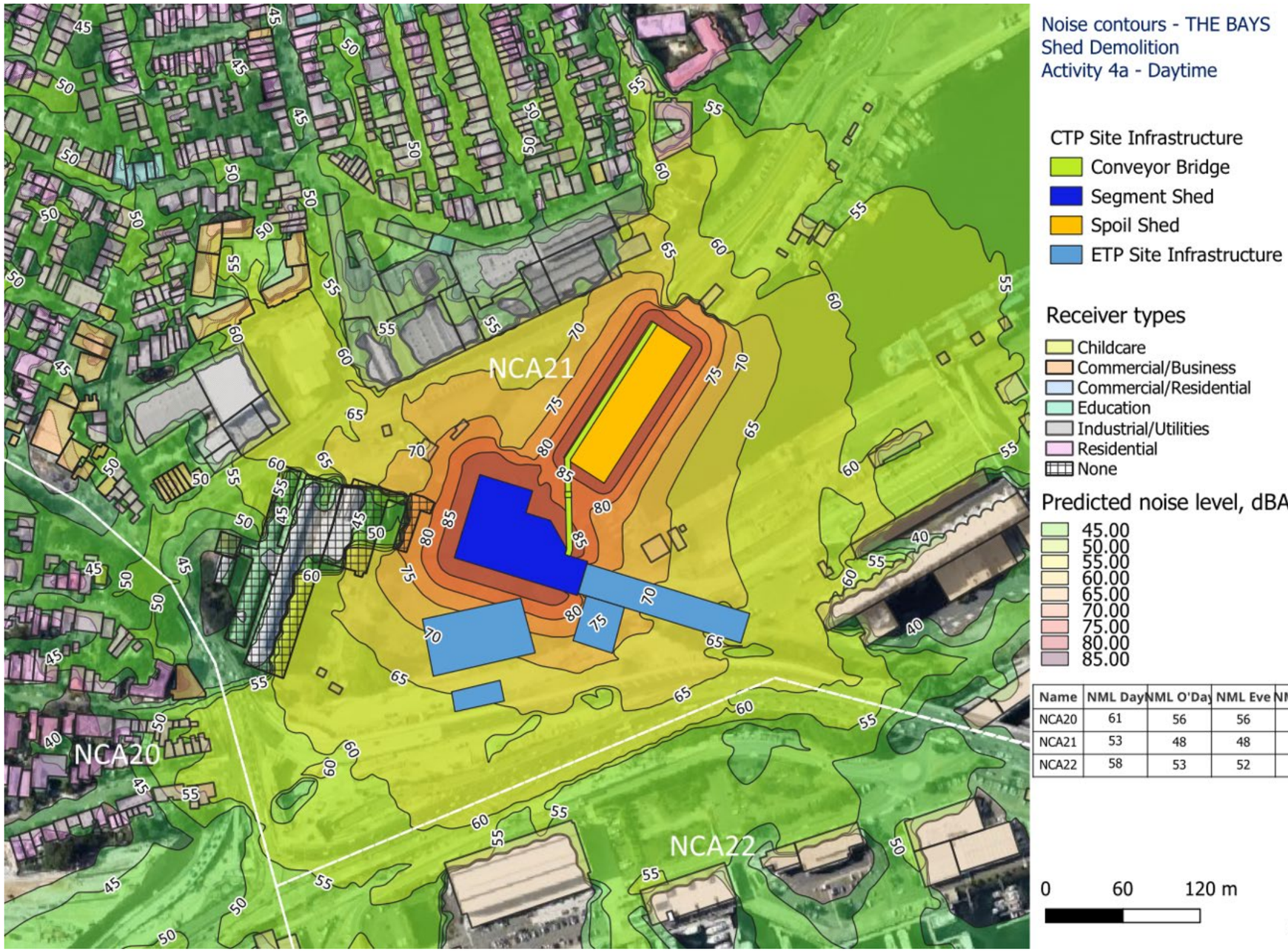

Noise contours - THE BAYS
Shed Demolition
Activity 4a - Daytime

CTP Site Infrastructure
- Conveyor Bridge
- Segment Shed
- Spoil Shed
- ETP Site Infrastructure

Receiver types
- Childcare
- Commercial/Business
- Commercial/Residential
- Education
- Industrial/Utilities
- Residential
- None

Predicted noise level, dBA
- 45.00
- 50.00
- 55.00
- 60.00
- 65.00
- 70.00
- 75.00
- 80.00
- 85.00

Name	NML Day	NML O'Day	NML Eve	NML Night
NCA20	61	56	56	50
NCA21	53	48	48	40
NCA22	58	53	52	44

0 60 120 m

C.2 Station Box finishing works noise contours – Phase 5

Noise contours - THE BAYS
Station Box Excavation
Activity 5a - Daytime

Receiver types
- Childcare
- Commercial/Business
- Commercial/Residential
- Industrial/Utilities
- Residential
- None

Predicted noise level, dBA
- 35.00
- 40.00
- 45.00
- 50.00
- 55.00
- 60.00
- 65.00
- 70.00
- 75.00
- 80.00
- 85.00

Name	NML Day	NML OD	NML Eve	NML Night
NCA20	61	56	56	50
NCA21	53	48	48	40
NCA22	58	53	52	44

0 60 120 m

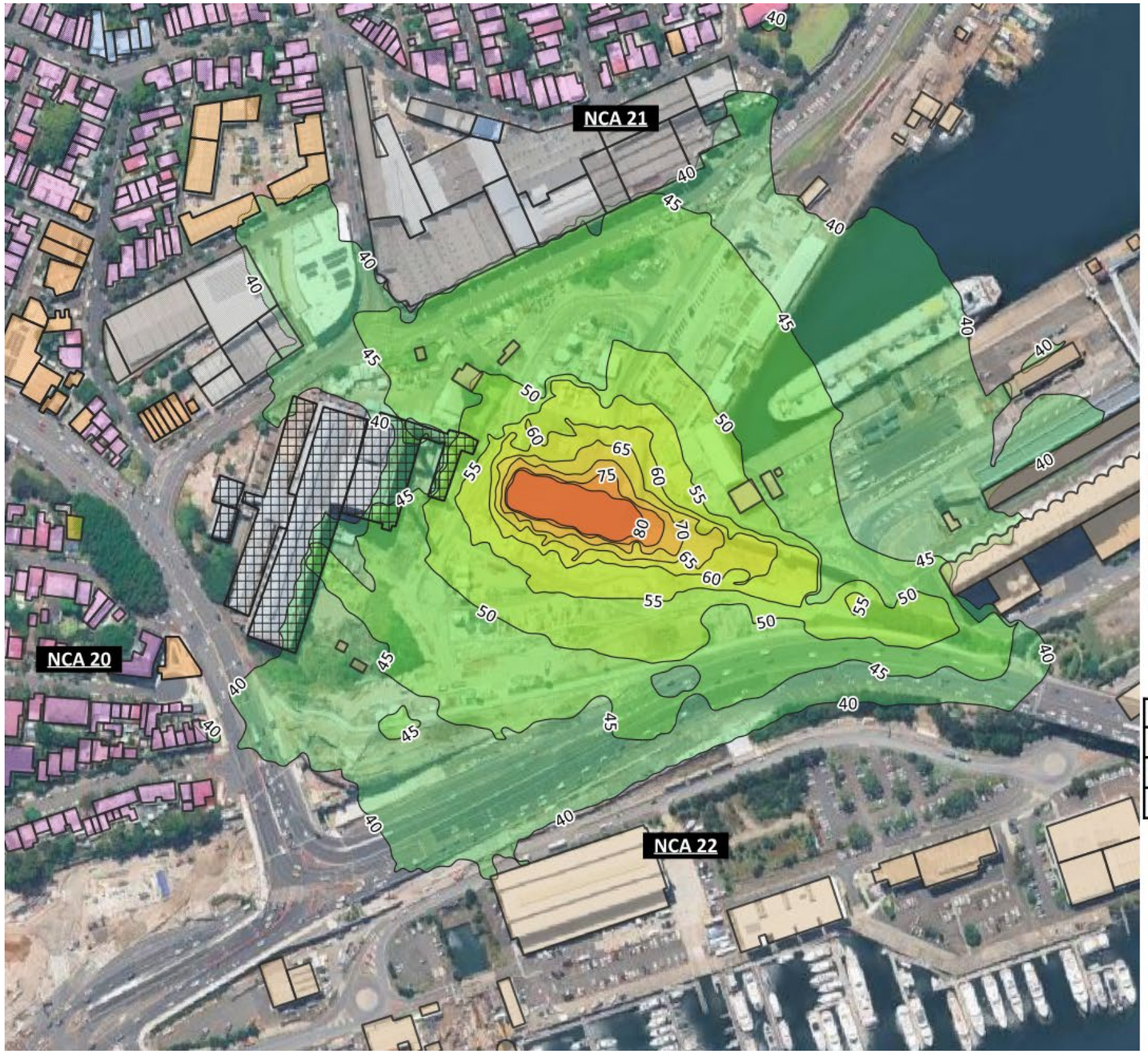

Noise contours - THE BAYS
Station Box Excavation
Activity 5a - Night

Receiver types
- Childcare
- Commercial/Business
- Commercial/Residential
- Industrial/Utilities
- Residential
- None

Predicted noise level, dBA
- 40.00
- 45.00
- 50.00
- 55.00
- 60.00
- 65.00
- 70.00
- 75.00
- 80.00

Name	NML Day	NML OD	NML Eve	NML Night
NCA20	61	56	56	50
NCA21	53	48	48	40
NCA22	58	53	52	44

0 60 120 m

Appendix D. Detailed noise predictions for individual receivers

D.1 Phase 4 & 5 – Site Demobilisation

Provided as attached excel worksheet.

Exceedance legend: > 75 dBA (highly affected) | 0 - 10dB > night NML | 10-20 > NML | 20-30 > NML | 30+ dB > NML

Receivers				NML				Sleep disturbance		Demobilisation and Finishing Works 4a	4b	4bi	4c	4d	4e	4f	4g	4h	4i	5a	5ai	5b	5c	5ci	5d	5e
Ref	NCA	Address	Land use	Standard hours	Weekend day	Evening	Night	LAeq, 15min	Lmax	Demolition of conveyor riser	Conveyor removal (Spoil Shed)	Conveyor removal (Bridge)	Demolition of spoil shed walls/roof	Demolition of spoil shed bund wall	Demolition of spoil shed slab	Remove segment shed roof sheets	Remove gantry cranes	Demolish segment shed north	Demolish segment shed south	Excvation Stn Box	Removal of concrete	Excvation Stn Box (Loadout)	Excvation Stn Box (Stockpile - surface)	Excvation Stn Box (Stockpile - Station Box)	Stn Box Concrete	Spoil shed earthworks
1	NCA 22	266 GLEBE POINT RD, GLEBE NSW 2037	RES	58	52	52	44	44	54	29	20	26	0	0	0	0	0	0	0	20	0	0	25	17	11	0
2	NCA 21	164 MULLENS ST, ROZELLE NSW 2039	RES	53	48	48	40	40	52	0	14	25	0	0	0	0	0	0	0	28	0	0	33	26	20	0
3	NCA 21	19 MULLENS ST, BALMAIN NSW 2041	RES	53	48	48	40	40	52	13	10	9	0	0	0	0	0	0	0	19	0	0	13	17	11	0
4	NCA 21	61 VICTORIA RD, ROZELLE NSW 2039	COM	70	70	70	70	70	70	17	31	32	0	0	0	0	0	0	0	30	0	0	17	28	22	0
5	NCA 21	11 MULLENS ST, BALMAIN NSW 2041	RES	53	48	48	40	40	52	20	16	20	0	0	0	0	0	0	0	20	0	0	16	17	11	0
6	NCA 21	21 ROSSER ST, ROZELLE NSW 2039	RES	53	48	48	40	40	52	0	20	29	0	0	0	0	0	0	0	32	0	0	33	30	24	0
7	NCA 22	23-25 COOK ST, GLEBE	RES	58	52	52	44	44	54	10	0	13	0	0	0	0	0	0	0	20	0	0	7	18	11	0
8	NCA 20	ADDRESS UNKNOWN	EDU	65	65	65	65	65	65	0	0	0	0	0	0	0	0	0	0	0	0	0	0	0	0	0
9	NCA 20	22 CHARLOTTE ST, ROZELLE NSW 2039	RES	61	56	56	50	50	60	15	9	5	0	0	0	0	0	0	0	20	0	0	7	17	11	0
10	NCA 20	116 CECILY ST, LILYFIELD NSW 2040	RES	61	56	56	50	50	60	25	8	12	0	0	0	0	0	0	0	18	0	0	14	15	9	0
11	NCA 20	15 BAYVIEW CR, ANNANDALE NSW 2038	RES	61	56	56	50	50	60	29	18	25	0	0	0	0	0	0	0	20	0	0	28	18	12	0
12	NCA 21	478 DARLING ST, BALMAIN NSW 2041	RES	53	48	48	40	40	52	22	16	19	0	0	0	0	0	0	0	20	0	0	21	17	11	0
13	NCA 21	ST AUGUSTINE OF HIPPO 3 JANE ST, BALMAIN	CMTY	65	65	65	65	65	65	29	26	25	0	0	0	0	0	0	0	27	0	0	26	24	18	0
14	NCA 20	10 PARK ST, ROZELLE NSW 2039	RES	61	56	56	50	50	60	0	0	3	0	0	0	0	0	0	0	0	0	0	0	0	0	0
15	NCA 21	10 HIGH ST, BALMAIN NSW 2041	RES	53	48	48	40	40	52	0	0	0	0	0	0	0	0	0	0	0	0	0	0	0	0	0
16	NCA 20	37 ALFRED ST, ROZELLE NSW 2039	RES	61	56	56	50	50	60	0	0	0	0	0	0	0	0	0	0	0	0	0	0	0	0	0
17	NCA 21	13 JOHNSTON ST, BALMAIN EAST NSW 2041	RES	53	48	48	40	40	52	0	0	0	0	0	0	0	0	0	0	0	0	0	0	0	0	0
19	NCA 20	8 FRED ST, LILYFIELD NSW 2040	RES	61	56	56	50	50	60	8	0	7	0	0	0	0	0	0	0	19	0	0	4	17	11	0
20	NCA 21	ADDRESS UNKNOWN	CMTY	65	65	65	65	65	65	12	13	10	0	0	0	0	0	0	0	21	0	0	14	18	12	0
21	NCA 21	18A ADOLPHUS ST, BALMAIN NSW 2041	CMTY	65	65	65	65	65	65	0	15	1	0	0	0	0	0	0	0	0	0	0	0	0	0	0
22	NCA 20	20 CLUBB ST, ROZELLE NSW 2039	RES	61	56	56	50	50	60	0	0	0	0	0	0	0	0	0	0	0	0	0	0	0	0	0
23	NCA 21	37 MACKENZIE ST, ROZELLE NSW 2039	RES	53	48	48	40	40	52	13	21	20	0	0	0	0	0	0	0	26	0	0	13	24	18	0
24	NCA 20	26 BYRNES ST, ROZELLE NSW 2039	RES	61	56	56	50	50	60	0	0	0	0	0	0	0	0	0	0	0	0	0	0	0	0	0
25	NCA 21	9 ROSEBERRY ST, BALMAIN NSW 2041	RES	53	48	48	40	40	52	23	15	17	0	0	0	0	0	0	0	18	0	0	21	16	10	0
26	NCA 21	152 MULLENS ST, ROZELLE NSW 2039	RES	53	48	48	40	40	52	0	11	0	0	0	0	0	0	0	0	0	0	0	0	0	0	0
27	NCA 21	1 REYNOLDS AV, ROZELLE NSW 2039	RES	53	48	48	40	40	52	21	19	22	0	0	0	0	0	0	0	25	0	0	20	22	16	0
28	NCA 21	77 MERTON ST, ROZELLE NSW 2039	RES	53	48	48	40	40	52	8	18	16	0	0	0	0	0	0	0	20	0	0	22	18	12	0
29	NCA 21	37 MACKENZIE ST, ROZELLE NSW 2039	RES	53	48	48	40	40	52	11	27	27	0	0	0	0	0	0	0	25	0	0	31	22	16	0
30	NCA 20	33 MOODIE ST, ROZELLE NSW 2039	RES	61	56	56	50	50	60	0	0	5	0	0	0	0	0	0	0	16	0	0	3	14	8	0
31	NCA 21	668 DARLING ST, ROZELLE NSW 2039	PoW	65	65	65	65	65	65	8	22	22	0	0	0	0	0	0	0	21	0	0	27	18	12	0
32	NCA 20	5 CATHERINE ST, ROZELLE NSW 2039	RES	61	56	56	50	50	60	15	14	13	0	0	0	0	0	0	0	20	0	0	8	18	12	0
33	NCA 21	179 BEATTIE ST, BALMAIN NSW 2041	RES	53	48	48	40	40	52	0	11	12	0	0	0	0	0	0	0	0	0	0	0	0	0	0
34	NCA 21	1 WILLIAM ST, BALMAIN EAST NSW 2041	RES	53	48	48	40	40	52	0	0	0	0	0	0	0	0	0	0	0	0	0	0	0	0	0
35	NCA 20	STRATA SCHEME 259 JOHNSTON ST, ANNAND	RES	61	56	56	50	50	60	0	0	0	0	0	0	0	0	0	0	0	0	0	0	0	0	0
36	NCA 22	2 COTTER LANE, GLEBE NSW 2037	RES	58	52	52	44	44	54	0	0	0	0	0	0	0	0	0	0	0	0	0	0	0	0	0
37	NCA 21	177 MULLENS ST, ROZELLE NSW 2039	RES	53	48	48	40	40	52	16	19	20	0	0	0	0	0	0	0	32	0	0	19	30	24	0
38	NCA 21	1A NATIONAL ST, ROZELLE NSW 2039	RES	53	48	48	40	40	52	16	21	26	0	0	0	0	0	0	0	28	0	0	32	26	20	0
39	NCA 20	12 PRITCHARD ST, ANNANDALE NSW 2038	RES	61	56	56	50	50	60	0	0	0	0	0	0	0	0	0	0	0	0	0	0	0	0	0
40	NCA 20	5 CECILY ST, LILYFIELD NSW 2040	RES	61	56	56	50	50	60	8	0	6	0	0	0	0	0	0	0	19	0	0	7	17	11	0
41	NCA 20	4 PERCY ST, ROZELLE NSW 2039	RES	61	56	56	50	50	60	0	0	0	0	0	0	0	0	0	0	0	0	0	0	0	0	0
42	NCA 22	1A GARRAN LANE, GLEBE NSW 2037	RES	58	52	52	44	44	54	22	0	19	0	0	0	0	0	0	0	19	0	0	18	16	10	0
43	NCA 20	39 LILYFIELD RD, ROZELLE NSW 2039	RES	61	56	56	50	50	60	17	11	14	0	0	0	0	0	0	0	29	0	0	16	27	21	0
44	NCA 20	30 SPRINGSIDE ST, ROZELLE NSW 2039	RES	61	56	56	50	50	60	0	0	0	0	0	0	0	0	0	0	16	0	0	0	14	7	0
45	NCA 21	24 DARLING ST, BALMAIN EAST NSW 2041	RES	53	48	48	40	40	52	0	0	0	0	0	0	0	0	0	0	0	0	0	0	0	0	0
46	NCA 21	25 MERTON ST, ROZELLE NSW 2039	RES	53	48	48	40	40	52	0	15	0	0	0	0	0	0	0	0	0	0	0	0	0	0	0
47	NCA 21	24 ROSEBERRY ST, BALMAIN NSW 2041	RES	53	48	48	40	40	52	22	18	24	0	0	0	0	0	0	0	21	0	0	18	19	13	0
48	NCA 20	30 DENISON ST, ROZELLE NSW 2039	RES	61	56	56	50	50	60	10	0	8	0	0	0	0	0	0	0	22	0	0	9	19	13	0
49	NCA 21	650 DARLING ST, ROZELLE NSW 2039	RES	53	48	48	40	40	52	6	17	19	0	0	0	0	0	0	0	18	0	0	25	16	10	0
50	NCA 21	ADDRESS UNKNOWN	RES	53	48	48	40	40	52	17	23	24	0	0	0	0	0	0	0	21	0	0	24	18	12	0
51	NCA 21	126 TERRY ST, ROZELLE NSW 2039	COM	70	70	70	70	70	70	0	14	16	0	0	0	0	0	0	0	16	0	0	0	13	7	0
52	NCA 21	4 WORTLEY ST, BALMAIN NSW 2041	RES	53	48	48	40	40	52	18	20	19	0	0	0	0	0	0	0	19	0	0	26	16	10	0
53	NCA 20	688 DARLING ST, ROZELLE NSW 2039	RES	61	56	56	50	50	60	5	12	12	0	0	0	0	0	0	0	18	0	0	0	16	10	0
54	NCA 20	40 SPRINGSIDE ST, ROZELLE NSW 2039	RES	61	56	56	50	50	60	0	0	0	0	0	0	0	0	0	0	0	0	0	0	0	0	0
55	NCA 20	22 PARK ST, ROZELLE NSW 2039	RES	61	56	56	50	50	60	4	0	9	0	0	0	0	0	0	0	17	0	0	4	14	8	0
56	NCA 21	53 MANSFIELD ST, ROZELLE NSW 2039	RES	53	48	48	40	40	52	33	29	35	0	0	0	0	0	0	0	31	0	0	33	28	22	0
57	NCA 21	13 JOHNSTON ST, BALMAIN EAST NSW 2041	RES	53	48	48	40	40	52	0	0	0	0	0	0	0	0	0	0	0	0	0	0	0	0	0
58	NCA 20	7 MOODIE ST, ROZELLE NSW 2039	RES	61	56	56	50	50	60	0	0	0	0	0	0	0	0	0	0	0	0	0	0	0	0	0
59	NCA 21	100 REYNOLDS ST, BALMAIN NSW 2041	COM	70	70	70	70	70	70	16	19	15	0	0	0	0	0	0	0	27	0	0	17	24	18	0
60	NCA 21	96 MULLENS ST, BALMAIN NSW 2041	RES	53	48	48	40	40	52	0	12	0	0	0	0	0	0	0	0	0	0	0	0	0	0	0
61	NCA 21	ADDRESS UNKNOWN	COM	70	70	70	70	70	70	34	29	35	0	0	0	0	0	0	0	24	0	0	31	22	16	0
62	NCA 22	284 GLEBE POINT RD, GLEBE NSW 2037	RES	58	52	52	44	44	54	30	24	28	0	0	0	0	0	0	0	21	0	0	27	19	13	0
63	NCA 21	11 HANOVER ST, ROZELLE NSW 2039	RES	53	48	48	40	40	52	9	19	21	0	0	0	0	0	0	0	24	0	0	27	22	16	0
64	NCA 21	93 MANSFIELD ST, ROZELLE NSW 2039	RES	53	48	48	40	40	52	0	13	12	0	0	0	0	0	0	0	26	0	0	0	23	17	0
65	NCA 21	7 PEARSON ST, BALMAIN EAST NSW 2041	RES	53	48	48	40	40	52	0	0	0	0	0	0	0	0	0	0	0	0	0	0	0	0	0
66	NCA 20	451 BALMAIN RD, LILYFIELD NSW 2040	RES	61	56	56	50	50	60	0	0	0	0	0	0	0	0	0	0	0	0	0	0	0	0	0
67	NCA 21	5 PROSPER ST, ROZELLE NSW 2039	RES	53	48	48	40	40	52	0	17	15	0	0	0	0	0	0	0	0	0	0	0	0	0	0
68	NCA 21	44 DARLING ST, BALMAIN EAST NSW 2041	RES	53	48	48	40	40	52	0	0	0	0	0	0	0	0	0	0	0	0	0	0	0	0	0
69	NCA 21	36 SMITH ST, ROZELLE NSW 2039	RES	53	48	48	40	40	52	38	19	35	0	0	0	0	0	0	0	30	0	0	35	28	22	0
70	NCA 21	9 NORMAN ST, ROZELLE NSW 2039	RES	53	48	48	40	40	52	5	12	15	0	0	0	0	0	0	0	18	0	0	14	16	10	0
71	NCA 20	435 BALMAIN RD, LILYFIELD NSW 2040	RES	61	56	56	50	50	60	0	0	0	0	0	0	0	0	0	0	0	0	0	0	0	0	0
72	NCA 21	256 DARLING ST, BALMAIN NSW 2041	COM	70	70	70	70	70	70	6	8	4	0	0	0	0	0	0	0	16	0	0	10	14	8	0
73	NCA 21	47 SMITH ST, ROZELLE NSW 2039	RES	53	48	48	40	40	52	27	21	26	0	0	0	0	0	0	0	30	0	0	29	28	22	0
74	NCA 20	43 BELMORE ST, ROZELLE NSW 2039	RES	61	56	56	50	50	60	0	17	0	0	0	0	0	0	0	0	0	0	0	0	0	0	0
75	NCA 20	8 FRED ST, LILYFIELD NSW 2040	RES	61	56	56	50	50	60	8	0	5	0	0	0	0	0	0	0	19	0	0	7	16	10	0
76	NCA 21	67 REYNOLDS ST, BALMAIN NSW 2041	RES	53	48	48	40	40	52	19	18	18	0	0	0	0	0	0	0	25	0	0	18	22	16	0
77	NCA 22	9A COOK ST, GLEBE NSW 2037	RES	58	52	52	44	44	54	12	0	11	0	0	0	0	0	0	0	20	0	0	12	18	12	0
78	NCA 21	47 MERTON ST, ROZELLE NSW 2039	RES	53	48	48	40	40	52	7	17	22	0	0	0	0	0	0	0	19	0	0	26	17	11	0
79	NCA 21	ADDRESS UNKNOWN	COM	70	70	70	70	70	70	26	22	25	0	0	0	0	0	0	0	19	0	0	25	17	10	0
80	NCA 20	19 PRITCHARD ST, ANNANDALE NSW 2038	RES	61	56	56	50	50	60	0	0	0	0	0	0	0	0	0	0	0	0	0	0	0	0	0
81	NCA 22	1 VICTORIA RD, GLEBE NSW 2037	RES	58	52	52	44	44	54	0	0	0	0	0	0	0	0	0	0	0	0	0	0	0	0	0
82	NCA 20	209 EVANS ST, ROZELLE NSW 2039	RES	61	56	56	50	50	60	0	11	9	0	0	0	0	0	0	0	0	0	0	0	0	0	0
83	NCA 20	32 FOUCART ST, ROZELLE NSW 2039	RES	61	56	56	50	50	60	26	8	11	0	0	0	0	0	0	0	18	0	0	14	16	10	0
84	NCA 21	10 WULUMAY CL, ROZELLE NSW 2039	RES	53	48	48	40	40	52	0	12	14	0	0	0	0	0	0	0	16	0	0	15	13	7	0
85	NCA 21	3 WULUMAY CL, ROZELLE NS	RES	53	48	48	40	40	52	0	0	0	0	0	0	0	0	0	0	0	0	0	0	0	0	0
86	NCA 20	483 BALMAIN RD, LILYFIELD NSW 2040	COM	70	70	70	70	70	70	24	11	20	0	0	0	0	0	0	0	17	0	0	16	14	8	0
87	NCA 20	351 ANNANDALE ST, ANNANDALE NSW 2038	RES	61	56	56	50	50	60	26	17	14	0	0	0	0	0	0	0	22	0	0	26	19	13	0
88	NCA 20	743 DARLING ST, ROZELLE NSW 2039	CHC	50	50	50	50	50	50	0	0	9	0	0	0	0	0	0	0	0	0	0	0	0	0	0
89	NCA 20	1 VICTORIA ST, LILYFIELD NSW 2040	RES	61	56	56	50	50	60	0	0	0	0	0	0	0	0	0	0	0	0	0	0	0	0	0
90	NCA 21	BALMAIN HIGH SCHOOL 25-33 TERRY ST, ROZE	EDU	65	65	65	65	65	65	4	0	11	0	0	0	0	0	0	0	16	0	0	10	14	8	0
91	NCA 20	692 DARLING ST, ROZELLE NSW 2039	RES	61	56	56	50	50	60	0	9	0	0	0	0	0	0	0	0	0	0	0	0	0	0	0
92	NCA 21	16-20 JANE ST, BALMAIN NSW 2041	CMTY	65	65	65	65	65	65	29	20	25	0	0	0	0	0	0	0	20	0	0	26	18	12	0
93	NCA 20	37 FOUCART ST, ROZELLE NSW 2039	RES	61	56	56	50	50	60	12	0	3	0	0	0	0	0	0	0	17	0	0	10	14	8	0
94	NCA 20	VLLA 3 13 MANNING ST, ROZELLE NSW 2039	RES	61	56	56	50	50	60	0	0	0	0	0	0	0	0	0	0	0	0	0	0	0	0	0
95	NCA 21	1 FOY ST, BALMAIN NS	RES	53	48	48	40	40	52	12	20	17	0	0	0	0	0	0	0	22	0	0	15	20	14	0
96	NCA 21	5 WALLACE ST, BALMAIN NSW 2041	RES	53	48	48	40	40	52	0	0	0	0	0	0	0	0	0	0	0	0	0	0	0	0	0
97	NCA 21	14A BATTY ST, ROZELLE NSW 2039	RES	53	48	48	40	40	52	19	26	26	0	0	0	0	0	0	0	28	0	0	26	25	19	0
98	NCA 21	17 PERRETT ST, ROZELLE NSW 2039	RES	53	48	48	40	40	52	24	16	25	0	0	0	0	0	0	0	26	0	0	23	23	17	0
99	NCA 21	18 WISBEACH ST, BALMAIN NSW 2041	RES	53	48	48	40	40	52	0	0	0	0	0	0	0	0	0	0	0	0	0	0	0	0	0
100	NCA 20	32 RAILWAY PDE, ANNANDALE NSW 2038	RES	61	56	56	50	50	60	7	0	2	0	0	0	0	0	0	0	18	0	0	6	15	9	0
101	NCA 21	45 NELSON ST, ROZELLE NSW 2039	RES	53	48	48	40	40	52	16	25	29	0	0	0	0	0	0	0	30	0	0	31	28	22	0
102	NCA 21	68 DARLING ST, BALMAIN EAST NSW 2041	RES	53	48	48	40	40	52	0	0	0	0	0	0	0	0	0	0	0	0	0	0	0	0	0
103	NCA 21	4 EWELL ST, BALMAIN NSW 2041	RES	53	48	48	40	40	52	22	23	26	0	0	0	0	0	0	0	26	0	0	27	23	17	0
104	NCA 21	79 REYNOLDS ST, BALMAIN NSW 2041	RES	53	48	48	40	40	52	17	18	16	0	0	0	0	0	0	0	27	0	0	16	24	18	0
105	NCA 22	ADDRESS UNKNOWN	RES	58	52	52	44	44	54	25	17	20	0	0	0	0	0	0	0	21	0	0	25	18	12	0
106	NCA 21	28 REYNOLDS ST, BALMAIN NSW 2041	RES	53	48	48	40	40	52	22	22	27	0	0	0	0	0	0	0	21	0	0	23	19	12	0
107	NCA 21	164 MULLENS ST, ROZELLE NSW 2039	RES	53	48	48	40	40	52	0	25	30	0	0	0	0	0	0	0	0	0	0	0	0	0	0
108	NCA 21	189 BEATTIE ST, BALMAIN NSW 2041	RES	53	48	48	40	40	52	14	22	23	0	0	0	0	0	0	0	22	0	0	27	20	14	0
109	NCA 21	3 WARAYAMA PL, ROZELLE NSW 2039	RES	53	48	48	40	40	52	0	0	0	0	0	0	0	0	0	0	0	0	0	0	0	0	0
110	NCA 20	277 JOHNSTON ST, ANNANDALE NSW 2038	RES	61	56	56	50	50	60	27	19	24	0	0	0	0	0	0	0	19	0	0	26	16	10	0
111	NCA 20	28 BURT ST, ROZELLE NSW 2039	RES	61	56	56	50	50	60	8	0	8	0	0	0	0	0	0	0	21	0	0	11	18	12	0
112	NCA 21	10 ROSSER ST, ROZELLE NSW 2039	RES	53	48	48	40	40	52	34	30	30	0	0	0	0	0	0	0	36	0	0	34	34	28	0
113	NCA 21	11A EDWARD ST, BALMAIN EAST NSW 2041	RES	53	48	48	40	40	52	0	0	0	0	0	0	0	0	0	0	0	0	0	0	0	0	0
114	NCA 21	DUAL OCCUPANCY 264 DARLING ST, BALMAIN	COM	70	70	70	70	70	70	0	0	0	0	0	0	0	0	0	0	0	0	0	0	0	0	0
115	NCA 20	9 KENTVILLE AV, ANNANDALE NSW 2038	RES	61	56	56	50	50	60	27	17	20	0	0	0	0	0	0	0	19	0	0	27	17	11	0
116	NCA 22	36-42 REFINERY DR, PYR	RES	58	52	52	44	44	54	28	22	29	0	0	0	0	0	0	0	21	0	0	25	19	13	0
117	NCA 21	2 ENNIS ST, BALMAIN NSW 2041	RES	53	48	48	40	40	52	14	13	14	0	0	0	0	0	0	0	22	0	0	13	19	13	0
118	NCA 20	87 DENISON ST, ROZELLE NSW 2039	RES	61	56	56	50	50	60	23	13	15	0	0	0	0	0	0	0	19	0	0	14	17	11	0
119	NCA 21	59 NELSON ST, ROZELLE NSW 2039	RES	53	48	48	40	40	52	14	23	27	0	0	0	0	0	0	0	25	0	0	28	23	16	0
120	NCA 21	165 MULLENS ST, ROZELLE NSW 2039	RES	53	48	48	40	40	52	19	19	18	0	0	0	0	0	0	0	29	0	0	17	27	21	0
121	NCA 21	34 ANN ST, BALMAIN NSW 2041	RES	53	48	48	40	40	52	0	13	0	0	0	0	0	0	0	0	0	0	0	0	0	0	0
122	NCA 21	ADDRESS UNKNOWN	COM	70	70	70	70	70	70	27	23	29	0	0	0	0	0	0	0	16	0	0	24	14	7	0
123	NCA 21	164 BEATTIE ST, BALMAIN NSW 2041	RES	53	48	48	40	40	52	12	11	12	0	0	0	0	0	0	0	18	0	0	12	15	9	0
124	NCA 22	27A HARVEY ST, PYRMONT NSW 2009	RES	58	52	52	44	44	54	0	0	0	0	0	0	0	0	0	0	0	0	0	0	0	0	0
125	NCA 21	19 MERTON ST, ROZELLE NSW 2039	RES	53	48	48	40	40	52	0	15	0	0	0	0	0	0	0	0	0	0	0	0	0	0	0
126	NCA 21	10 GRAFTON ST, BALMAIN NSW 2041	RES	53	48	48	40	40	52	0	0	0	0	0	0	0	0	0	0	0	0	0	0	0	0	0
127	NCA 20	13 QUIRK ST, ROZELLE NSW 2039	RES	61	56	56	50	50	60	26	21	18	0	0	0	0	0	0	0	31	0	0	18	29	23	0
128	NCA 20	678 DARLING ST, ROZELLE NSW 2039	COM	70	70	70	70	70	70	7	21	21	0	0	0	0	0	0	0	20	0	0	27	18	12	0
129	NCA 21	658 DARLING ST, ROZELLE NSW 2039	RES	53	48	48	40	40	52	8	22	22	0	0	0	0	0	0	0	20	0	0	28	18	12	0
130	NCA 22	JUBILEE PARK 2 FEDERAL RD, GLEBE NSW 203	REC/A	65	65	65	65	65	65	30	22	29	0	0	0	0	0	0	0	23	0	0	22	20	14	0
131	NCA 20	16 BURT ST, ROZELLE NSW 2039	RES	61	56	56	50	50	60	15	10	12	0	0	0	0	0	0	0	24	0	0	13	22	16	0
132	NCA 21	8 RUMSAY ST, ROZELLE NSW 2039	RES	53	48	48	40	40	52	0	32	0	0	0	0	0	0	0	0	25	0	0	0	23	17	0
133	NCA 21	558 DARLING ST, ROZELLE NSW 2039	RES	53	48	48	40	40	52	11	22	24	0	0	0	0	0	0	0	24	0	0	28	21	15	0
134	NCA 21	27-29 NELSON ST, ROZELLE NSW 2039	RES	53	48	48	40	40	52	11	21	25	0	0	0	0	0	0	0	25	0	0	29	22	16	0
135	NCA 21	7 EDWARD ST, BALMAIN EAST NSW 2041	RES	53	48	48	40	40	52	0	0	0	0	0	0	0	0	0	0	0	0	0	0	0	0	0
136	NCA 21	ADDRESS UNKNOWN	NONE	75	75	75	75	75	75	33	26	32	0	0	0	0	0	0	0	24	0	0	32	22	16	0
137	NCA 22	2 NORTHCOTE RD, GLEBE NSW 2037	REC/A	65	65	65	65	65	65	24	21	28	0	0	0	0	0	0	0	20	0	0	22	18	12	0
138	NCA 21	170A BEATTIE ST, BALMAIN NSW 2041	RES	53	48	48	40	40	52	21	20	20	0	0	0	0	0	0	0	24	0	0	21	21	15	0
139	NCA 21	50 PALMER ST, BALMAIN NSW 2041	RES	53	48	48	40	40	52	0	0	0	0	0	0	0	0	0	0	16	0	0	0	14	8	0
140	NCA 20	4 HANCOCK ST, ROZELLE NSW 2039	RES	61	56	56	50	50	60	10	14	13	0	0	0	0	0	0	0	23	0	0	10	21	15	0
141	NCA 20	14 FRED ST, LILYFIELD NSW 2040	RES	61	56	56	50	50	60	23	0	0	0	0	0	0	0	0	0	16	0	0	3	13	7	0
142	NCA 20	23 BAYVIEW CR, ANNANDALE NSW 2038	RES	61	56	56	50	50	60	29	20	25	0	0	0	0	0	0	0	20	0	0	28	18	12	0
143	NCA 20	31-33 MAIDA ST, LILYFIELD NSW 2040	RES	61	56	56	50	50	60	0	0	0	0	0	0	0	0	0	0	0	0	0	0	0	0	0
144	NCA 20	43-45 SPRINGSIDE ST, ROZELLE NSW 2039	RES	61	56	56	50	50	60	0	0	0	0	0	0	0	0	0	0	0	0	0	0	0	0	0
145	NCA 21	180 DARLING ST, BALMAIN NSW 2041	RES	53	48	48	40	40	52	0	0	0	0	0	0	0	0	0	0	0	0	0	0	0	0	0
146	NCA 21	5 LITTLE EDWARD ST, BALMAIN EAST NSW 204	RES	53	48	48	40	40	52	0	0	0	0	0	0	0	0	0	0	0	0	0	0	0	0	0
147	NCA 21	486 DARLING ST, ROZELLE NSW 2039	RES	53	48	48	40	40	52	18	13	16	0	0	0	0	0	0	0	19	0	0	17	17	11	0
148	NCA 21	38 DARLING ST, BALMAIN EAST NSW 2041	RES	53	48	48	40	40	52	0	0	0	0	0	0	0	0	0	0	0	0	0	0	0	0	0
149	NCA 21	38 DARLING ST, BALMAIN EAST NSW 2041	RES	53	48	48	40	40	52	0	0	0	0	0	0	0	0	0	0	0	0	0	0	0	0	0
150	NCA 20	8-10 HANCOCK ST, ROZELLE NSW 2039	COM	70	70	70	70	70	70	10	23	26	0	0	0	0	0	0	0	23	0	0	11	20	14	0
151	NCA 22	25 FORSYTH ST, GLEBE NSW 2037	RES	58	52	52	44	44	54	17	15	22	0	0	0	0	0	0	0	19	0	0	15	16	10	0
152	NCA 21	5 WARAYAMA PL, ROZELLE NSW 2039	RES	53	48	48	40	40	52	0	0	0	0	0	0	0	0	0	0	0	0	0	0	0	0	0
153	NCA 21	28 SMITH ST, ROZELLE NSW 2039	RES	53	48	48	40	40	52	0	32	0	0	0	0	0	0	0	0	0	0	0	0	0	0	0
154	NCA 21	4 GEORGE ST, BALMAIN NSW 2041	RES	53	48	48	40	40	52	0	19	18	0	0	0	0	0	0	0	0	0	0	0	0	0	0
155	NCA 22	1B EDWARD ST, GLEBE NSW 2037	RES	58	52	52	44	44	54	0	0	0	0	0	0	0	0	0	0	0	0	0	0	0	0	0
156	NCA 21	642 DARLING ST, ROZELLE NSW 2039	RES	53	48	48	40	40	52	0	12	0	0	0	0	0	0	0	0	0	0	0	0	0	0	0
157	NCA 22	294 GLEBE POINT RD, GLEBE NSW 2037	RES	58	52	52	44	44	54	23	19	24	0	0	0	0	0	0	0	23	0	0	21	21	15	0
158	NCA 22	19 LEICHHARDT ST, GLEBE NSW 2037	RES	58	52	52	44	44	54	19	15	22	0	0	0	0	0	0	0	21	0	0	16	18	12	0
159	NCA 22	SHORE TERRACES 21 GRIFFIN PL, GLEBE NSW	RES	58	52	52	44	44	54	0	0	3	0	0	0	0	0	0	0	0	0	0	0	0	0	0
160	NCA 20	5 WOODLARK ST, ROZELLE NSW 2039	RES	61	56	56	50	50	60	7	0	3	0	0	0	0	0	0	0	17	0	0	4	14	8	0
161	NCA 21	39 SMITH ST, ROZELLE NSW 2039	RES	53	48	48	40	40	52	35	34	38	0	0	0	0	0	0	0	32	0	0	35	30	24	0
162	NCA 20	226 EVANS ST, ROZELLE NSW 2039	RES	61	56	56	50	50	60	12	8	10	0	0	0	0	0	0	0	22	0	0	9	20	14	0
163	NCA 21	9 MOORE ST, ROZELLE NSW 2039	RES	53	48	48	40	40	52	13	14	15	0	0	0	0	0	0	0	28	0	0	16	26	20	0
164	NCA 22	THE POINT 127 BOWMAN ST, PYRMONT NSW	RES	58	52	52	44	44	54	0	0	0	0	0	0	0	0	0	0	0	0	0	0	0	0	0
165	NCA 21	18 PAUL ST, BALMAIN EAST NSW 2041	RES	53	48	48	40	40	52	0	0	0	0	0	0	0	0	0	0	0	0	0	0	0	0	0
166	NCA 21	132 EVANS ST, ROZELLE NSW 2039	RES	53	48	48	40	40	52	9	22	22	0	0	0	0	0	0	0	22	0	0	26	19	13	0
167	NCA 20	10 SPRINGSIDE ST, ROZELLE NSW 2039	RES	61	56	56	50	50	60	4	10	11	0	0	0	0	0	0	0	16	0	0	15	14	8	0
168	NCA 21	3 WULUMAY CL, ROZELLE NSW	RES	53	48	48	40	40	52	0	0	0	0	0	0	0	0	0	0	0	0	0	0	0	0	0
169	NCA 20	18 PRINCE ST, ROZELLE NSW 2039	RES	61	56	56	50	50	60	14	14	18	0	0	0	0	0	0	0	24	0	0	11	22	15	0
170	NCA 21	14 HOSKING ST, BALMAIN EAST NSW 2041	RES	53	48	48	40	40	52	0	0	0	0	0	0	0	0	0	0	0	0	0	0	0	0	0
171	NCA 21	8 JAMES ST, BALMAIN NSW 2041	RES	53	48	48	40	40	52	23	19	19	0	0	0	0	0	0	0	20	0	0	22	17	11	0
172	NCA 20	34 CAMBRIDGE ST, ROZELLE NSW 2039	RES	61	56	56	50	50	60	7	0	4	0	0	0	0	0	0	0	19	0	0	7	17	11	0
173	NCA 21	3 HANOVER ST, ROZELLE NSW 2039	RES	53	48	48	40	40	52	12	25	28	0	0	0	0	0	0	0	24	0	0	32	22	16	0
174	NCA 21	8 CRYSTAL ST, ROZELLE NSW 2039	IND	75	75	75	75	75	75	0	8	0	0	0	0	0	0	0	0	0	0	0	0	0	0	0
175	NCA 20	21 PERCY ST, ROZELLE NSW 2039	RES	61	56	56	50	50	60	8	8	11	0	0	0	0	0	0	0	19	0	0	7	17	11	0
176	NCA 20	Sydney University	EDU	65	65	65	65	65	65	0	0	0	0	0	0	0	0	0	0	0	0	0	0	0	0	0
177	NCA 21	149 EVANS ST, ROZELLE NSW 2039	RES	53	48	48	40	40	52	15	28	29	0	0	0	0	0	0	0	25	0	0	33	23	17	0
178	NCA 21	20 BOOTH ST, BALMAIN NSW 2041	RES	53	48	48	40	40	52	17	21	17	0	0	0	0	0	0	0	22	0	0	21	20	14	0
179	NCA 20	7 GORDON ST, ROZELLE NSW 2039	RES	61	56	56	50	50	60	12	9	9	0	0	0	0	0	0	0	25	0	0	11	22	16	0
180	NCA 21	23 PAUL ST, BALMAIN EAST NSW 2041	RES	53	48	48	40	40	52	0	0	0	0	0	0	0	0	0	0	0	0	0	0	0	0	0
181	NCA 21	41 MACKENZIE ST, ROZELLE NSW 2039	RES	53	48	48	40	40	52	12	20	18	0	0	0	0	0	0	0	25	0	0	12	23	16	0
182	NCA 21	18 NATIONAL ST, ROZELLE NSW 2039	RES	53	48	48	40	40	52	12	0	23	0	0	0	0	0	0	0	25	0	0	28	23	17	0
183	NCA 20	116 CECILY ST, LILYFIELD NSW 2040	RES	61	56	56	50	50	60	0	0	0	0	0	0	0	0	0	0	0	0	0	0	0	0	0
184	NCA 21	25 VINCENT ST, BALMAIN NSW 2041	RES	53	48	48	40	40	52	0	0	0	0	0	0	0	0	0	0	0	0	0	0	0	0	0
185	NCA 21	57 EVANS ST, BALMAIN NSW 2041	RES	53	48	48	40	40	52	10	8	9	0	0	0	0	0	0	0	20	0	0	12	17	11	0
186	NCA 20	35 COOK ST, ROZELLE NSW 2039	RES	61	56	56	50	50	60	9	0	1	0	0	0	0	0	0	0	20	0	0	7	17	11	0
187	NCA 21	39 GOODSIR ST, ROZELLE NSW 2039	RES	53	48	48	40	40	52	30	22	25	0	0	0	0	0	0	0	28	0	0	29	26	19	0
188	NCA 21	12B UNION ST, BALMAIN EAST NSW 2041	RES	53	48	48	40	40	52	0	0	0	0	0	0	0	0	0	0	0	0	0	0	0	0	0
189	NCA 20	12 PARK ST, ROZELLE NSW 2039	RES	61	56	56	50	50	60	3	0	6	0	0	0	0	0	0	0	16	0	0	3	13	7	0
190	NCA 20	25 MANNING ST, ROZELLE NSW 2039	RES	61	56	56	50	50	60	0	0	0	0	0	0	0	0	0	0	0	0	0	0	0	0	0
191	NCA 21	25 ROSEBERRY ST, BALMAIN NSW 2041	RES	53	48	48	40	40	52	0	0	6	0	0	0	0	0	0	0	0	0	0	0	0	0	0
192	NCA 20	35 CLUBB ST, ROZELLE NSW 2039	RES	61	56	56	50	50	60	0	0	0	0	0	0	0	0	0	0	0	0	0	0	0	0	0
193	NCA 21	6A GEORGE ST, BALMAIN NSW 2041	RES	53	48	48	40	40	52	0	0	0	0	0	0	0	0	0	0	0	0	0	0	0	0	0
194	NCA 20	19 PERCY ST, ROZELLE NSW 2039	RES	61	56	56	50	50	60	10	9	12	0	0	0	0	0	0	0	22	0	0	9	19	13	0
195	NCA 21	21 ENNIS ST, BALMAIN NSW 2041	RES	53	48	48	40	40	52	0	0	0	0	0	0	0	0	0	0	0	0	0	0	0	0	0
196	NCA 22	88 JOHN ST, PYRMONT NSW 2009	RES	58	52	52	44	44	54	0	0	0	0	0	0	0	0	0	0	0	0	0	0	0	0	0
197	NCA 22	9 QUARRY MASTER DR, PYRM	RES	58	52	52	44	44	54	0	0	0	0	0	0	0	0	0	0	0	0	0	0	0	0	0
198	NCA 21	60 WARAGAL AV, ROZELLE NSW 2039	RES	53	48	48	40	40	52	5	12	17	0	0	0	0	0	0	0	17	0	0	16	15	9	0

199	NCA 22	13-17 STEWART ST, GLEBE NSW 2037	RES	58	52	52	44	44	54	23	18	22	0	0	0	0	0	0	0	0	23	0	0	23	20	14	0
200	NCA 20	29 CALLAN ST, ROZELLE NSW 2039	RES	61	56	56	50	50	60	0	0	0	0	0	0	0	0	0	0	0	0	0	0	0	0	0	0
201	NCA 21	ADDRESS UNKNOWN	NONE	75	75	75	75	75	75	41	35	35	0	0	0	0	0	0	0	0	30	0	0	36	28	22	0
202	NCA 20	10A HANCOCK ST, ROZELLE NSW 2039	RES	61	56	56	50	50	60	8	23	27	0	0	0	0	0	0	0	0	25	0	0	18	23	17	0
203	NCA 20	52 HORNSEY ST, ROZELLE NSW 2039	RES	61	56	56	50	50	60	13	9	11	0	0	0	0	0	0	0	0	26	0	0	12	23	17	0
204	NCA 21	11 WORTLEY ST, BALMAIN NSW 2041	RES	53	48	48	40	40	52	16	22	24	0	0	0	0	0	0	0	0	20	0	0	24	18	12	0
205	NCA 20	32 WATERLOO ST, ROZELLE NSW 2039	RES	61	56	56	50	50	60	5	10	10	0	0	0	0	0	0	0	0	18	0	0	15	15	9	0
206	NCA 21	50 TERRY ST, ROZELLE NSW 2039	RES	53	48	48	40	40	52	7	8	12	0	0	0	0	0	0	0	0	19	0	0	12	17	11	0
207	NCA 20	26 CHARLOTTE ST, ROZELLE NSW 2039	RES	61	56	56	50	50	60	20	21	18	0	0	0	0	0	0	0	0	24	0	0	11	21	15	0
208	NCA 21	13 WARAGAL AV, ROZELLE NSW 2039	RES	53	48	48	40	40	52	7	8	11	0	0	0	0	0	0	0	0	19	0	0	13	17	11	0
209	NCA 22	2 MARITIME CT, ROZELLE NSW 2039	NONE	75	75	75	75	75	75	40	32	38	0	0	0	0	0	0	0	0	30	0	0	37	28	22	0
210	NCA 20	ADDRESS UNKNOWN	EDU	65	65	65	65	65	65	0	0	0	0	0	0	0	0	0	0	0	0	0	0	0	0	0	0
211	NCA 21	11 SORRIE ST, BALMAIN NSW 2041	RES	53	48	48	40	40	52	7	8	8	0	0	0	0	0	0	0	0	18	0	0	7	16	10	0
212	NCA 20	11 MAIDA ST, LILYFIELD NSW 2040	RES	61	56	56	50	50	60	0	0	0	0	0	0	0	0	0	0	0	0	0	0	0	0	0	0
213	NCA 20	28-28A FOUCART ST, ROZELLE NSW 2039	RES	61	56	56	50	50	60	0	0	0	0	0	0	0	0	0	0	0	0	0	0	0	0	0	0
214	NCA 21	28 MACKENZIE ST, ROZELLE NSW 2039	RES	53	48	48	40	40	52	17	28	28	0	0	0	0	0	0	0	0	0	0	0	32	0	0	0
215	NCA 21	33 ADOLPHUS ST, BALMAIN NSW 2041	RES	53	48	48	40	40	52	28	23	29	0	0	0	0	0	0	0	0	21	0	0	25	19	13	0
216	NCA 22	3 NORTHCOTE RD, GLEBE NSW 2037	RES	58	52	52	44	44	54	24	18	23	0	0	0	0	0	0	0	0	27	0	0	23	24	18	0
217	NCA 21	24 SMITH ST, ROZELLE NSW 2039	RES	53	48	48	40	40	52	0	32	0	0	0	0	0	0	0	0	0	0	0	0	0	0	0	0
218	NCA 21	14 HOSKING ST, BALMAIN EAST NSW 2041	RES	53	48	48	40	40	52	0	0	0	0	0	0	0	0	0	0	0	0	0	0	0	0	0	0
219	NCA 20	5 PERCY ST, ROZELLE NSW 2039	RES	61	56	56	50	50	60	0	0	0	0	0	0	0	0	0	0	0	0	0	0	0	0	0	0
220	NCA 21	32 NELSON ST, ROZELLE NSW 2039	RES	53	48	48	40	40	52	0	0	0	0	0	0	0	0	0	0	0	0	0	0	0	0	0	0
221	NCA 20	27 CAMBRIDGE ST, ROZELLE NSW 2039	RES	61	56	56	50	50	60	0	0	5	0	0	0	0	0	0	0	0	0	0	0	0	0	0	0
222	NCA 21	87A MULLENS ST, BALMAIN NSW 2041	RES	53	48	48	40	40	52	0	0	0	0	0	0	0	0	0	0	0	22	0	0	0	19	13	0
223	NCA 20	7A VICTORIA ST, LILYFIELD NSW 2040	RES	61	56	56	50	50	60	0	0	0	0	0	0	0	0	0	0	0	0	0	0	0	0	0	0
224	NCA 21	ADDRESS UNKNOWN	NONE	75	75	75	75	75	75	0	0	0	0	0	0	0	0	0	0	0	0	0	0	0	0	0	0
225	NCA 20	33-35 ALFRED ST, ROZELLE NSW 2039	RES	61	56	56	50	50	60	8	0	4	0	0	0	0	0	0	0	0	21	0	0	11	19	13	0
226	NCA 20	8 OXFORD ST, ROZELLE NSW 2039	RES	61	56	56	50	50	60	7	8	13	0	0	0	0	0	0	0	0	20	0	0	7	17	11	0
227	NCA 21	21 WARAGAL AV, ROZELLE NS	RES	53	48	48	40	40	52	0	0	0	0	0	0	0	0	0	0	0	0	0	0	0	0	0	0
228	NCA 21	1 BRENT ST, ROZELLE NSW 2039	RES	53	48	48	40	40	52	0	32	33	0	0	0	0	0	0	0	0	0	0	0	0	0	0	0
229	NCA 20	22 CAMBRIDGE ST, ROZELLE NSW 2039	RES	61	56	56	50	50	60	7	16	16	0	0	0	0	0	0	0	0	20	0	0	7	17	11	0
230	NCA 20	42 ELIZABETH ST, ROZELLE NSW 2039	RES	61	56	56	50	50	60	9	0	0	0	0	0	0	0	0	0	0	0	0	0	0	0	0	0
231	NCA 20	28 DENISON ST, ROZELLE NSW 2039	RES	61	56	56	50	50	60	9	8	9	0	0	0	0	0	0	0	0	19	0	0	6	17	11	0
232	NCA 21	6 JOHNSTON ST, BALMAIN EAST NSW 2041	RES	53	48	48	40	40	52	0	0	0	0	0	0	0	0	0	0	0	0	0	0	0	0	0	0
233	NCA 20	15 CAMBRIDGE ST, ROZELLE NSW 2039	RES	61	56	56	50	50	60	8	12	12	0	0	0	0	0	0	0	0	20	0	0	8	18	12	0
234	NCA 20	34 WATERLOO ST, ROZELLE NSW 2039	RES	61	56	56	50	50	60	5	9	13	0	0	0	0	0	0	0	0	18	0	0	15	15	9	0
235	NCA 20	9 CATHERINE ST, ROZELLE NSW 2039	RES	61	56	56	50	50	60	0	0	0	0	0	0	0	0	0	0	0	0	0	0	0	0	0	0
236	NCA 20	719 DARLING ST, ROZELLE NSW 2039	RES	61	56	56	50	50	60	6	16	20	0	0	0	0	0	0	0	0	19	0	0	6	16	10	0
237	NCA 21	73 REYNOLDS ST, BALMAIN NSW 2041	RES	53	48	48	40	40	52	0	0	0	0	0	0	0	0	0	0	0	0	0	0	0	0	0	0
238	NCA 20	100 FOUCART ST, ROZELLE NSW 2039	RES	61	56	56	50	50	60	0	0	0	0	0	0	0	0	0	0	0	0	0	0	0	0	0	0
239	NCA 21	18 MERTON ST, ROZELLE NSW 2039	RES	53	48	48	40	40	52	8	15	13	0	0	0	0	0	0	0	0	21	0	0	17	18	12	0
240	NCA 21	55 EVANS ST, BALMAIN NSW 2041	RES	53	48	48	40	40	52	26	23	26	0	0	0	0	0	0	0	0	24	0	0	27	21	15	0
241	NCA 20	10 MAIDA ST, LILYFIELD NSW 2040	RES	61	56	56	50	50	60	0	0	0	0	0	0	0	0	0	0	0	18	0	0	0	16	10	0
242	NCA 20	5 CLUBB ST, ROZELLE NSW 2039	RES	61	56	56	50	50	60	0	0	0	0	0	0	0	0	0	0	0	0	0	0	0	0	0	0
243	NCA 20	267 TRAFALGAR ST, ANNANDALE NSW 2038	RES	61	56	56	50	50	60	0	0	0	0	0	0	0	0	0	0	0	0	0	0	0	0	0	0
244	NCA 20	30 RAILWAY PDE, ANNANDALE NSW 2038	RES	61	56	56	50	50	60	0	0	0	0	0	0	0	0	0	0	0	0	0	0	0	0	0	0
245	NCA 20	118 VICTORIA RD, ROZELLE NSW 2039	COM	70	70	70	70	70	70	8	23	23	0	0	0	0	0	0	0	0	26	0	0	28	23	17	0
246	NCA 21	33 ROSSER ST, BALMAIN NSW 2041	EDU	65	65	65	65	65	65	17	16	19	0	0	0	0	0	0	0	0	25	0	0	15	22	16	0
247	NCA 21	19 HARRIS ST, BALMAIN NSW 2041	RES	53	48	48	40	40	52	0	12	6	0	0	0	0	0	0	0	0	0	0	0	0	0	0	0
248	NCA 20	27 MOODIE ST, ROZELLE NSW 2039	RES	61	56	56	50	50	60	0	0	0	0	0	0	0	0	0	0	0	0	0	0	0	0	0	0
249	NCA 22	21 JAMES CRAIG RD, ROZELLE NSW 2039	NONE	75	75	75	75	75	75	0	0	0	0	0	0	0	0	0	0	0	0	0	0	0	0	0	0
250	NCA 20	101 DENISON ST, ROZELLE NSW 2039	RES	61	56	56	50	50	60	26	14	15	0	0	0	0	0	0	0	0	21	0	0	20	19	13	0
251	NCA 21	106 REYNOLDS ST, BALMAIN	RES	53	48	48	40	40	52	0	0	0	0	0	0	0	0	0	0	0	0	0	0	0	0	0	0
252	NCA 21	14 NELSON ST, ROZELLE NSW 2039	RES	53	48	48	40	40	52	0	0	12	0	0	0	0	0	0	0	0	0	0	0	0	0	0	0
253	NCA 20	19 BAYVIEW CR, ANNANDALE NSW 2038	RES	61	56	56	50	50	60	29	18	24	0	0	0	0	0	0	0	0	20	0	0	28	18	12	0
254	NCA 20	94 FOUCART ST, ROZELLE NSW 2039	RES	61	56	56	50	50	60	12	9	10	0	0	0	0	0	0	0	0	18	0	0	7	16	10	0
255	NCA 22	33 FORSYTH ST, GLEBE NSW 2037	RES	58	52	52	44	44	54	17	12	23	0	0	0	0	0	0	0	0	19	0	0	15	16	10	0
256	NCA 21	18 CRYSTAL ST, ROZELLE NSW 2039	COM	70	70	70	70	70	70	3	0	2	0	0	0	0	0	0	0	0	15	0	0	7	13	7	0
257	NCA 21	149 MULLENS ST, ROZELLE NSW 2039	RES	53	48	48	40	40	52	0	9	6	0	0	0	0	0	0	0	0	0	0	0	0	0	0	0
258	NCA 20	35 QUIRK ST, ROZELLE NSW 2039	RES	61	56	56	50	50	60	14	12	11	0	0	0	0	0	0	0	0	27	0	0	13	24	18	0
259	NCA 20	36 QUIRK ST, ROZELLE NSW 2039	RES	61	56	56	50	50	60	0	0	0	0	0	0	0	0	0	0	0	0	0	0	0	0	0	0
260	NCA 20	42 QUIRK ST, ROZELLE NSW 2039	RES	61	56	56	50	50	60	27	18	18	0	0	0	0	0	0	0	0	27	0	0	15	24	18	0
261	NCA 22	KNOX ON BOWMAN 35 BOWMAN ST, PYRMON	RES	58	52	52	44	44	54	12	0	0	0	0	0	0	0	0	0	0	18	0	0	0	15	9	0
262	NCA 20	4 WEYNTON ST, ANNANDALE NSW 2038	RES	61	56	56	50	50	60	0	0	0	0	0	0	0	0	0	0	0	0	0	0	0	0	0	0
263	NCA 21	12 COLLINS ST, ROZELLE NSW 2039	RES	53	48	48	40	40	52	0	13	16	0	0	0	0	0	0	0	0	0	0	0	0	0	0	0
264	NCA 21	1 WULUMAY CL, ROZELLE NS	RES	53	48	48	40	40	52	0	0	0	0	0	0	0	0	0	0	0	0	0	0	0	0	0	0
265	NCA 20	6 ALBERTO ST, LILYFIELD NSW 2040	COM	70	70	70	70	70	70	0	0	0	0	0	0	0	0	0	0	0	0	0	0	0	0	0	0
266	NCA 21	59 SMITH ST, BALMAIN NSW 2041	RES	53	48	48	40	40	52	0	16	0	0	0	0	0	0	0	0	0	0	0	0	0	0	0	0
267	NCA 20	34 DENISON ST, ROZELLE NSW 2039	RES	61	56	56	50	50	60	9	9	9	0	0	0	0	0	0	0	0	19	0	0	6	17	11	0
268	NCA 21	19 MERTON ST, ROZELLE NSW 2039	RES	53	48	48	40	40	52	0	10	4	0	0	0	0	0	0	0	0	0	0	0	0	0	0	0
269	NCA 20	24A BELMORE ST, ROZELLE NSW 2039	RES	61	56	56	50	50	60	8	10	12	0	0	0	0	0	0	0	0	21	0	0	9	18	12	0
270	NCA 20	BICENTENNIAL PARK 2-2A CHAPMAN RD, ANNA	REC/A	65	65	65	65	65	65	0	12	4	0	0	0	0	0	0	0	0	0	0	0	0	0	0	0
271	NCA 21	3A GOODSIR ST, ROZELLE NSW 2039	RES	53	48	48	40	40	52	0	0	8	0	0	0	0	0	0	0	0	0	0	0	0	0	0	0
272	NCA 21	STRATA SCHEME 7 REYNOLDS AV, ROZELLE NSV	RES	53	48	48	40	40	52	14	11	16	0	0	0	0	0	0	0	0	25	0	0	15	22	16	0
273	NCA 20	5 BAYVIEW CR, ANNANDALE NSW 2038	RES	61	56	56	50	50	60	28	19	24	0	0	0	0	0	0	0	0	20	0	0	28	18	12	0
274	NCA 22	20 ALEXANDRA RD, GLEBE NSW 2037	RES	58	52	52	44	44	54	17	13	19	0	0	0	0	0	0	0	0	20	0	0	11	17	11	0
275	NCA 22	11 AVONA AV, GLEBE NSW 2037	RES	58	52	52	44	44	54	17	0	0	0	0	0	0	0	0	0	0	17	0	0	0	14	8	0
276	NCA 20	26 KENTVILLE AV, ANNANDALE NSW 2038	RES	61	56	56	50	50	60	28	18	25	0	0	0	0	0	0	0	0	20	0	0	28	17	11	0
277	NCA 20	10 ALBION ST, ROZELLE NSW 2039	RES	61	56	56	50	50	60	4	0	4	0	0	0	0	0	0	0	0	17	0	0	4	14	8	0
278	NCA 21	18 PALMER ST, BALMAIN NSW 2041	RES	53	48	48	40	40	52	0	0	0	0	0	0	0	0	0	0	0	0	0	0	0	0	0	0
279	NCA 21	8 WISBEACH ST, BALMAIN NSW 2041	RES	53	48	48	40	40	52	21	12	13	0	0	0	0	0	0	0	0	16	0	0	21	14	8	0
280	NCA 21	38 GOODSIR ST, ROZELLE NSW 2039	RES	53	48	48	40	40	52	11	13	20	0	0	0	0	0	0	0	0	24	0	0	15	21	15	0
281	NCA 21	10 CLARE ST, ROZELLE NSW 2039	RES	53	48	48	40	40	52	0	19	17	0	0	0	0	0	0	0	0	0	0	0	0	0	0	0
282	NCA 21	35 SMITH ST, ROZELLE NSW 2039	RES	53	48	48	40	40	52	35	34	38	0	0	0	0	0	0	0	0	29	0	0	35	26	20	0
283	NCA 21	6 EWENTON ST, BALMAIN NSW 2041	RES	53	48	48	40	40	52	0	0	0	0	0	0	0	0	0	0	0	0	0	0	0	0	0	0
284	NCA 22	13 FORSYTH ST, GLEBE NSW 2037	RES	58	52	52	44	44	54	0	0	0	0	0	0	0	0	0	0	0	0	0	0	0	0	0	0
285	NCA 20	Sydney University	EDU	65	65	65	65	65	65	0	0	0	0	0	0	0	0	0	0	0	0	0	0	0	0	0	0
286	NCA 21	2 THORNTON ST, ROZELLE NSW 2039	RES	53	48	48	40	40	52	7	0	4	0	0	0	0	0	0	0	0	19	0	0	7	17	11	0
287	NCA 20	24 DENISON ST, ROZELLE NSW 2039	RES	61	56	56	50	50	60	13	11	10	0	0	0	0	0	0	0	0	22	0	0	9	19	13	0
288	NCA 22	5 VICTORIA RD, GLEBE NSW 2037	RES	58	52	52	44	44	54	20	16	24	0	0	0	0	0	0	0	0	19	0	0	14	17	11	0
290	NCA 20	23 CLUBB ST, ROZELLE NSW 2039	RES	61	56	56	50	50	60	0	0	0	0	0	0	0	0	0	0	0	0	0	0	0	0	0	0
291	NCA 21	153 BEATTIE ST, BALMAIN NSW 2041	RES	53	48	48	40	40	52	19	14	22	0	0	0	0	0	0	0	0	20	0	0	19	17	11	0
292	NCA 20	22 QUIRK ST, ROZELLE NSW 2039	RES	61	56	56	50	50	60	22	25	18	0	0	0	0	0	0	0	0	28	0	0	16	26	19	0
293	NCA 20	32 ALBERTO ST, LILYFIELD NSW 2040	RES	61	56	56	50	50	60	0	0	0	0	0	0	0	0	0	0	0	0	0	0	0	0	0	0
294	NCA 21	43 MANSFIELD ST, ROZELLE NSW 2039	RES	53	48	48	40	40	52	30	29	28	0	0	0	0	0	0	0	0	30	0	0	0	27	21	0
295	NCA 21	17 UNION ST, BALMAIN EAST NSW 2041	RES	53	48	48	40	40	52	0	0	0	0	0	0	0	0	0	0	0	0	0	0	0	0	0	0
297	NCA 21	64 EVANS ST, ROZELLE NSW 2039	RES	53	48	48	40	40	52	8	18	15	0	0	0	0	0	0	0	0	21	0	0	19	19	13	0
298	NCA 22	4 VICTORIA RD, GLEBE NSW 2037	RES	58	52	52	44	44	54	24	17	19	0	0	0	0	0	0	0	0	17	0	0	24	14	8	0
299	NCA 20	33-35 ALFRED ST, ROZELLE NSW 2039	RES	61	56	56	50	50	60	0	0	0	0	0	0	0	0	0	0	0	0	0	0	0	0	0	0
300	NCA 20	5 ALBERTO ST, LILYFIELD NSW 2040	RES	61	56	56	50	50	60	0	0	0	0	0	0	0	0	0	0	0	16	0	0	0	14	8	0
301	NCA 20	12 HUTCHESON ST, ROZELLE NSW 2039	RES	61	56	56	50	50	60	27	15	22	0	0	0	0	0	0	0	0	19	0	0	26	17	11	0
302	NCA 21	504 DARLING ST, ROZELLE NSW 2039	RES	53	48	48	40	40	52	10	15	17	0	0	0	0	0	0	0	0	21	0	0	18	18	12	0
303	NCA 21	655 DARLING ST, ROZELLE NSW 2039	COM	70	70	70	70	70	70	7	19	21	0	0	0	0	0	0	0	0	20	0	0	27	17	11	0
304	NCA 21	ADDRESS UNKNOWN	COM	70	70	70	70	70	70	0	0	0	0	0	0	0	0	0	0	0	0	0	0	0	0	0	0
306	NCA 20	2 HANCOCK ST, ROZELLE NSW 2039	RES	61	56	56	50	50	60	10	15	17	0	0	0	0	0	0	0	0	23	0	0	11	20	14	0
307	NCA 21	66 MULLENS ST, BALMAIN NSW 2041	RES	53	48	48	40	40	52	23	13	18	0	0	0	0	0	0	0	0	21	0	0	21	18	12	0
308	NCA 21	56 REYNOLDS ST, BALMAIN NSW 2041	RES	53	48	48	40	40	52	22	17	26	0	0	0	0	0	0	0	0	22	0	0	21	19	13	0
309	NCA 22	2-10 QUARRY MASTER DR, PYRMONT NSW 20	RES	58	52	52	44	44	54	16	10	16	0	0	0	0	0	0	0	0	17	0	0	10	15	9	0
310	NCA 21	24 MERTON ST, ROZELLE NSW 2039	RES	53	48	48	40	40	52	11	20	22	0	0	0	0	0	0	0	0	24	0	0	26	22	15	0
311	NCA 20	Sydney University	NONE	75	75	75	75	75	75	0	0	0	0	0	0	0	0	0	0	0	0	0	0	0	0	0	0
312	NCA 22	5 FORSYTH ST, GLEBE NSW 2037	RES	58	52	52	44	44	54	16	14	21	0	0	0	0	0	0	0	0	17	0	0	13	14	8	0
313	NCA 20	85 DENISON ST, ROZELLE NSW 2039	RES	61	56	56	50	50	60	5	8	3	0	0	0	0	0	0	0	0	20	0	0	14	18	11	0
314	NCA 20	20 MAIDA ST, LILYFIELD NSW 2040	RES	61	56	56	50	50	60	0	0	0	0	0	0	0	0	0	0	0	0	0	0	0	0	0	0
315	NCA 20	6 OXFORD ST, ROZELLE NSW 2039	RES	61	56	56	50	50	60	5	0	8	0	0	0	0	0	0	0	0	17	0	0	5	15	9	0
316	NCA 21	11 SMITH ST, ROZELLE NSW 2039	RES	53	48	48	40	40	52	0	30	5	0	0	0	0	0	0	0	0	27	0	0	0	25	18	0
317	NCA 20	Sydney University	EDU	65	65	65	65	65	65	0	0	0	0	0	0	0	0	0	0	0	0	0	0	0	0	0	0
319	NCA 21	22 NELSON ST, ROZELLE NSW 2039	RES	53	48	48	40	40	52	9	20	23	0	0	0	0	0	0	0	0	21	0	0	25	19	13	0
320	NCA 21	87 NELSON ST, ROZELLE NSW 2039	RES	53	48	48	40	40	52	0	0	0	0	0	0	0	0	0	0	0	0	0	0	0	0	0	0
321	NCA 20	19 TOELLE ST, ROZELLE NSW 2039	RES	61	56	56	50	50	60	0	0	0	0	0	0	0	0	0	0	0	0	0	0	0	0	0	0
322	NCA 21	21 ENNIS ST, BALMAIN NSW 2041	RES	53	48	48	40	40	52	25	22	26	0	0	0	0	0	0	0	0	23	0	0	24	21	14	0
323	NCA 20	24 RED LION ST, ROZELLE NSW 2039	RES	61	56	56	50	50	60	7	20	25	0	0	0	0	0	0	0	0	20	0	0	8	17	11	0
324	NCA 21	29 WORTLEY ST, BALMAIN NSW 2041	RES	53	48	48	40	40	52	0	10	5	0	0	0	0	0	0	0	0	0	0	0	0	0	0	0
325	NCA 20	14 WEYNTON ST, ANNANDALE NSW 2038	RES	61	56	56	50	50	60	27	18	24	0	0	0	0	0	0	0	0	19	0	0	27	16	10	0
326	NCA 20	27 SPRINGSIDE ST, ROZELLE NSW 2039	RES	61	56	56	50	50	60	0	0	0	0	0	0	0	0	0	0	0	0	0	0	0	0	0	0
327	NCA 20	Sydney University	EDU	65	65	65	65	65	65	0	0	0	0	0	0	0	0	0	0	0	0	0	0	0	0	0	0
328	NCA 21	7 DATCHETT ST, BALMAIN EAST NSW 2041	RES	53	48	48	40	40	52	0	0	0	0	0	0	0	0	0	0	0	0	0	0	0	0	0	0
329	NCA 21	21 WARAGAL AV, ROZELLE NS	RES	53	48	48	40	40	52	0	0	0	0	0	0	0	0	0	0	0	0	0	0	0	0	0	0
330	NCA 21	59 MERTON ST, ROZELLE NSW 2039	RES	53	48	48	40	40	52	0	0	12	0	0	0	0	0	0	0	0	0	0	0	0	0	0	0
331	NCA 20	VLLA 6 13 MANNING ST, ROZELLE NSW 2039	RES	61	56	56	50	50	60	4	0	5	0	0	0	0	0	0	0	0	17	0	0	4	14	8	0
332	NCA 20	692 DARLING ST, ROZELLE NSW 2039	RES	61	56	56	50	50	60	10	21	23	0	0	0	0	0	0	0	0	22	0	0	11	20	14	0
333	NCA 21	1 BUCHANAN ST, BALMAIN NSW 2041	RES	53	48	48	40	40	52	27	35	28	0	0	0	0	0	0	0	0	25	0	0	33	22	16	0
334	NCA 21	1-13 PARSONS ST, ROZELLE NSW 2039	COM	70	70	70	70	70	70	18	26	32	0	0	0	0	0	0	0	0	32	0	0	37	29	23	0
335	NCA 22	CHINESE TEMPLE 2 EDWARD ST, GLEBE NSW 20	RES	58	52	52	44	44	54	0	0	0	0	0	0	0	0	0	0	0	0	0	0	0	0	0	0
336	NCA 20	21 SPRINGSIDE ST, ROZELLE NSW 2039	RES	61	56	56	50	50	60	0	0	0	0	0	0	0	0	0	0	0	15	0	0	0	12	6	0
337	NCA 21	42 MOORE ST, ROZELLE NSW 2039	RES	53	48	48	40	40	52	0	18	19	0	0	0	0	0	0	0	0	0	0	0	0	0	0	0
338	NCA 21	22 PERRETT ST, ROZELLE NSW 2039	RES	53	48	48	40	40	52	9	13	16	0	0	0	0	0	0	0	0	22	0	0	0	20	14	0
339	NCA 22	5 VICTORIA RD, GLEBE NSW 2037	RES	58	52	52	44	44	54	22	17	24	0	0	0	0	0	0	0	0	19	0	0	15	16	10	0
340	NCA 21	160 BEATTIE ST, BALMAIN NSW 2041	RES	53	48	48	40	40	52	22	15	23	0	0	0	0	0	0	0	0	21	0	0	21	19	13	0
341	NCA 21	7 PROSPER ST, ROZELLE NSW 2039	RES	53	48	48	40	40	52	15	26	27	0	0	0	0	0	0	0	0	27	0	0	30	25	18	0
342	NCA 21	88 DARLING ST, BALMAIN EAST NSW 2041	RES	53	48	48	40	40	52	0	0	0	0	0	0	0	0	0	0	0	0	0	0	0	0	0	0
343	NCA 21	33A PALMER ST, BALMAIN NSW 2041	RES	53	48	48	40	40	52	0	0	0	0	0	0	0	0	0	0	0	0	0	0	0	0	0	0
344	NCA 21	43 DONNELLY ST, BALMAIN NSW 2041	RES	53	48	48	40	40	52	0	19	18	0	0	0	0	0	0	0	0	19	0	0	27	16	10	0
345	NCA 20	7 LILYFIELD RD, ROZELLE NSW 2039	RES	61	56	56	50	50	60	41	32	34	0	0	0	0	0	0	0	0	38	0	0	41	36	30	0
346	NCA 21	9 RUMSAY ST, ROZELLE NSW 2039	RES	53	48	48	40	40	52	29	34	36	0	0	0	0	0	0	0	0	28	0	0	36	26	19	0
347	NCA 21	176 BEATTIE ST, BALMAIN NSW 2041	RES	53	48	48	40	40	52	6	15	20	0	0	0	0	0	0	0	0	18	0	0	21	16	10	0
348	NCA 20	8 SPRINGSIDE ST, ROZELLE NSW 2039	RES	61	56	56	50	50	60	4	0	3	0	0	0	0	0	0	0	0	17	0	0	7	14	8	0
349	NCA 22	109-125 POINT ST, PYRMONT NS	RES	58	52	52	44	44	54	0	0	0	0	0	0	0	0	0	0	0	0	0	0	0	0	0	0
350	NCA 21	41 ROSSER ST, BALMAIN NSW 2041	RES	53	48	48	40	40	52	0	20	0	0	0	0	0	0	0	0	0	0	0	0	0	0	0	0
351	NCA 21	12 ENNIS ST, BALMAIN NSW 2041	RES	53	48	48	40	40	52	14	12	15	0	0	0	0	0	0	0	0	21	0	0	13	19	13	0
352	NCA 22	501 GLEBE POINT RD, GLEBE NSW 2037	RES	58	52	52	44	44	54	14	8	13	0	0	0	0	0	0	0	0	23	0	0	10	20	14	0
353	NCA 21	8 PERRETT ST, ROZELLE NSW 2039	RES	53	48	48	40	40	52	0	16	19	0	0	0	0	0	0	0	0	0	0	0	0	0	0	0
354	NCA 21	49 ROSSER ST, BALMAIN NSW 2041	RES	53	48	48	40	40	52	26	19	25	0	0	0	0	0	0	0	0	23	0	0	22	21	15	0
355	NCA 20	9 CASHMAN ST, ROZELLE NSW 2039	RES	61	56	56	50	50	60	28	17	19	0	0	0	0	0	0	0	0	24	0	0	29	21	15	0
356	NCA 21	6 COULON ST, ROZELLE NSW 2039	RES	53	48	48	40	40	52	0	26	25	0	0	0	0	0	0	0	0	0	0	0	0	0	0	0
357	NCA 21	2A ELLEN ST, ROZELLE NSW 2039	RES	53	48	48	40	40	52	8	14	21	0	0	0	0	0	0	0	0	21	0	0	28	18	12	0
358	NCA 21	35 TERRY ST, ROZELLE NSW 2039	RES	53	48	48	40	40	52	0	13	14	0	0	0	0	0	0	0	0	16	0	0	0	13	7	0
359	NCA 20	33 QUIRK ST, ROZELLE NSW 2039	RES	61	56	56	50	50	60	0	0	0	0	0	0	0	0	0	0	0	0	0	0	0	0	0	0
360	NCA 21	46A EVANS ST, ROZELLE NSW 2039	RES	53	48	48	40	40	52	16	25	27	0	0	0	0	0	0	0	0	24	0	0	29	21	15	0
361	NCA 21	9 MURDOCH ST, ROZELLE NSW 2039	RES	53	48	48	40	40	52	11	22	23	0	0	0	0	0	0	0	0	25	0	0	22	23	17	0
362	NCA 21	33 ROSEBERRY ST, BALMAIN NSW 2041	RES	53	48	48	40	40	52	0	0	5	0	0	0	0	0	0	0	0	0	0	0	0	0	0	0
363	NCA 21	17 RUMSAY ST, ROZELLE NSW 2039	RES	53	48	48	40	40	52	18	22	22	0	0	0	0	0	0	0	0	28	0	0	22	26	20	0
364	NCA 21	6 NELSON ST, ROZELLE NSW 2039	RES	53	48	48	40	40	52	14	26	26	0	0	0	0	0	0	0	0	25	0	0	31	22	16	0
365	NCA 20	52 BURT ST, ROZELLE NSW 2039	RES	61	56	56	50	50	60	0	0	0	0	0	0	0	0	0	0	0	0	0	0	0	0	0	0
366	NCA 20	36 BURT ST, ROZELLE NSW 2039	RES	61	56	56	50	50	60	0	0	0	0	0	0	0	0	0	0	0	0	0	0	0	0	0	0
367	NCA 20	748 DARLING ST, ROZELLE NSW 2039	RES	61	56	56	50	50	60	4	0	2	0	0	0	0	0	0	0	0	17	0	0	4	14	8	0
368	NCA 20	8 CATHERINE ST, ROZELLE NSW 2039	RES	61	56	56	50	50	60	0	0	0	0	0	0	0	0	0	0	0	0	0	0	0	0	0	0
369	NCA 20	18 CECILY ST, LILYFIELD NSW 2040	RES	61	56	56	50	50	60	0	0	0	0	0	0	0	0	0	0	0	0	0	0	0	0	0	0
370	NCA 20	6 OXFORD ST, ROZELLE NSW 2039	RES	61	56	56	50	50	60	5	15	21	0	0	0	0	0	0	0	0	17	0	0	6	15	9	0
371	NCA 21	8 TOBRUK AV, BALMAIN NSW 2041	RES	53	48	48	40	40	52	15	0	10	0	0	0	0	0	0	0	0	20	0	0	13	18	12	0
372	NCA 22	21 COOK ST, GLEBE NSW 2037	RES	58	52	52	44	44	54	16	0	8	0	0	0	0	0	0	0	0	21	0	0	14	18	12	0
373	NCA 21	6 ADOLPHUS ST, BALMAIN NSW 2041	RES	53	48	48	40	40	52	0	0	0	0	0	0	0	0	0	0	0	0	0	0	0	0	0	0
374	NCA 21	91 MANSFIELD ST, ROZELLE NSW 2039	RES	53	48	48	40	40	52	14	17	15	0	0	0	0	0	0	0	0	28	0	0	16	26	20	0
375	NCA 21	25 ADOLPHUS ST, BALMAIN NSW 2041	RES	53	48	48	40	40	52	0	16	17	0	0	0	0	0	0	0	0	0	0	0	0	0	0	0
376	NCA 21	24 BATTY ST, ROZELLE NSW 2039	RES	53	48	48	40	40	52	22	25	29	0	0	0	0	0	0	0	0	30	0	0	31	27	21	0
377	NCA 20	92 FOUCART ST, ROZELLE NSW 2039	RES	61	56	56	50	50	60	0	0	0	0	0	0	0	0	0	0	0	0	0	0	0	0	0	0
378	NCA 21	41 GOODSIR ST, ROZELLE NSW 2039	COM	70	70	70	70	70	70	15	22	6	0	0	0	0	0	0	0	0	27	0	0	13	24	18	0
379	NCA 22	ADDRESS UNKNOWN	RES	58	52	52	44	44	54	28	17	24	0	0	0	0	0	0	0	0	21	0	0	24	19	13	0
380	NCA 20	21A GORDON ST, ROZELLE NSW 2039	RES	61	56	56	50	50	60	12	12	11	0	0	0	0	0	0	0	0	23	0	0	10	21	15	0
381	NCA 21	5 WULUMAY CL, ROZELLE NSW 2039	RES	53	48	48	40	40	52	0	0	0	0	0	0	0	0	0	0	0	0	0	0	0	0	0	0
382	NCA 21	10 RUMSAY ST, ROZELLE NSW 2039	RES	53	48	48	40	40	52	36	35	35	0	0	0	0	0	0	0	0	32	0	0	36	30	23	0
383	NCA 21	482 DARLING ST, BALMAIN NSW 2041	CMTY	65	65	65	65	65	65	0	0	0	0	0	0	0	0	0	0	0	0	0	0	0	0	0	0
384	NCA 20	5 JAMES CRAIG RD, ROZELLE NSW 2039	COM	70	70	70	70	70	70	34	22	27	0	0	0	0	0	0	0	0	26	0	0	33	23	17	0
385	NCA 20	85 FOUCART ST, ROZELLE NSW 2039	RES	61	56	56	50	50	60	16	19	17	0	0	0	0	0	0	0	0	22	0	0	10	19	13	0
386	NCA 21	1 JANE ST, BALMAIN NSW 2041	COM	70	70	70	70	70	70	11	8	4	0	0	0	0	0	0	0	0	16	0	0	11	13	7	0
387	NCA 21	51 PALMER ST, BALMAIN NSW 2041	RES	53	48	48	40	40	52	23	24	26	0	0	0	0	0	0	0	0	20	0	0	28	17	11	0
388	NCA 22	431 GLEBE POINT RD, GLEBE NSW 203	RES	58	52	52	44	44	54	33	25	31	0	0	0	0	0	0	0	0	26	0	0	31	23	17	0
389	NCA 21	1-13 GRAFTON ST, BALMAIN NSW 2041	RES	53	48	48	40	40	52	0	19	0	0	0	0	0	0	0	0	0	0	0	0	0	0	0	0
390	NCA 20	19 RED LION ST, ROZELLE NSW 2039	RES	61	56	56	50	50	60	0	0	0	0	0	0	0	0	0	0	0	0	0	0	0	0	0	0
391	NCA 20	16 KENTVILLE AV, ANNANDALE NSW 2038	RES	61	56	56	50	50	60	28	19	25	0	0	0	0	0	0	0	0	20	0	0	27	17	11	0
392	NCA 21	3 EWELL ST, BALMAIN NSW 2041	RES	53	48	48	40	40	52	10	23	25	0	0	0	0	0	0	0	0	23	0	0	26	20	14	0
393	NCA 21	44 ROSSER ST, ROZELLE NSW 2039	RES	53	48	48	40	40	52	34	24	33	0	0	0	0	0	0	0	0	29	0	0	34	26	20	0
394	NCA 20	36 WATERLOO ST, ROZELLE NSW 2039	RES	61	56	56	50	50	60	5	10	12	0	0	0	0	0	0	0	0	18	0	0	15	15	9	0
395	NCA 21	2 WELLINGTON ST, ROZELLE NSW 2039	RES	53	48	48	40	40	52	7	11	5	0	0	0	0	0	0	0	0	21	0	0	17	18	12	0
396	NCA 20	12 FRED ST, LILYFIELD NSW 2040	RES	61	56	56	50	50	60	17	10	11	0	0	0	0	0	0	0	0	19	0	0	7	17	11	0
397	NCA 20	Sydney University	EDU	65	65	65	65	65	65	0	0	0	0	0	0	0	0	0	0	0	0	0	0	0	0	0	0
398	NCA 21	45 HARRIS ST, BALMAIN NSW 2041	RES	53	48	48	40	40	52	5	0	3	0	0	0	0	0	0	0	0	18	0	0	8	15	9	0
399	NCA 20	1 GROUND 1 HORNSEY ST, ROZELLE	COM	70	70	70	70	70	70	0	0	0	0	0	0	0	0	0	0	0	0	0	0	0	0	0	0
400	NCA 21	8 NELSON ST, ROZELLE NSW 2039	RES	53	48	48	40	40	52	0	0	12	0	0	0	0	0	0	0	0	20	0	0	0	18	12	0
401	NCA 21	5 WULUMAY CL, ROZELLE NSW 2039	RES	53	48	48	40	40	52	0	0	0	0	0	0	0	0	0	0	0	0	0	0	0	0	0	0
402	NCA 21	34 DARLING ST, BALMAIN EAST NSW 2041	RES	53	48	48	40	40	52	0	0	0	0	0	0	0	0	0	0	0	0	0	0	0	0	0	0
403	NCA 21	2 NATIONAL ST, ROZELLE NSW 2039	RES	53	48	48	40	40	52	0	24	22	0	0	0	0	0	0	0	0	0	0	0	0	0	0	0
405	NCA 20	LEVEL 134 VICTORIA RD, ROZELLE NSW 2039	RES	61	56	56	50	50	60	6	16	16	0	0	0	0	0	0	0	0	19	0	0	18	17	10	0
406	NCA 20	56 ALFRED ST, ROZELLE NSW 2039	RES	61	56	56	50	50	60	16	15	16	0	0	0	0	0	0	0	0	24	0	0	14	22	15	0

407	NCA 20	14 MANEY ST, ROZELLE NSW 2039	RES	61	56	56	50	50	60	21	22	16	0	0	0	0	0	0	0	0	25	0	0	12	22	16	0
408	NCA 20	28 LILYFIELD RD, ROZELLE NSW 2039	RES	61	56	56	50	50	60	21	13	16	0	0	0	0	0	0	0	0	29	0	0	20	26	20	0
409	NCA 21	18 PALMER ST, BALMAIN NSW 2041	RES	53	48	48	40	40	52	0	0	0	0	0	0	0	0	0	0	0	0	0	0	0	0	0	0
410	NCA 21	2 JUBILEE PL, BALMAIN NSW 2041	RES	53	48	48	40	40	52	0	0	0	0	0	0	0	0	0	0	0	0	0	0	0	0	0	0
411	NCA 21	41 LAWSON ST, BALMAIN NSW 2041	RES	53	48	48	40	40	52	0	0	0	0	0	0	0	0	0	0	0	0	0	0	0	0	0	0
412	NCA 21	27 BRADFORD ST, BALMAIN NSW 2041	RES	53	48	48	40	40	52	29	24	26	0	0	0	0	0	0	0	0	25	0	0	27	23	17	0
413	NCA 21	11 MARGARET ST, ROZELLE NSW 2039	RES	53	48	48	40	40	52	0	0	0	0	0	0	0	0	0	0	0	16	0	0	0	13	7	0
414	NCA 21	11A WELLINGTON ST, ROZELLE NSW 2039	RES	53	48	48	40	40	52	5	0	5	0	0	0	0	0	0	0	0	18	0	0	8	15	9	0
415	NCA 21	608 DARLING ST, ROZELLE NSW 2039	CMTY	65	65	65	65	65	65	6	10	15	0	0	0	0	0	0	0	0	19	0	0	16	16	10	0
416	NCA 20	33-35 ALFRED ST, ROZELLE NSW 2039	RES	61	56	56	50	50	60	0	0	0	0	0	0	0	0	0	0	0	0	0	0	0	0	0	0
417	NCA 21	22 ADOLPHUS ST, BALMAIN NSW 2041	RES	53	48	48	40	40	52	27	22	25	0	0	0	0	0	0	0	0	17	0	0	24	14	8	0
418	NCA 21	13 NATIONAL ST, ROZELLE NSW 2039	RES	53	48	48	40	40	52	0	21	0	0	0	0	0	0	0	0	0	0	0	0	0	0	0	0
419	NCA 21	WEST END HOTEL 72-74 MULLENS ST, BALMAI	RES	53	48	48	40	40	52	24	15	24	0	0	0	0	0	0	0	0	25	0	0	23	23	17	0
420	NCA 20	20 TOELLE ST, ROZELLE NSW 2039	RES	61	56	56	50	50	60	0	0	0	0	0	0	0	0	0	0	0	0	0	0	0	0	0	0
421	NCA 20	6 KENTVILLE AV, ANNANDALE NSW 2038	RES	61	56	56	50	50	60	28	15	13	0	0	0	0	0	0	0	0	21	0	0	27	18	12	0
422	NCA 20	9 PRITCHARD ST, ANNANDALE NSW 2038	RES	61	56	56	50	50	60	13	0	10	0	0	0	0	0	0	0	0	20	0	0	12	17	11	0
423	NCA 20	73 FOUCART ST, ROZELLE NSW 2039	RES	61	56	56	50	50	60	22	19	16	0	0	0	0	0	0	0	0	22	0	0	11	19	13	0
424	NCA 20	30 HORNSEY ST, ROZELLE NSW 2039	RES	61	56	56	50	50	60	18	15	14	0	0	0	0	0	0	0	0	29	0	0	22	27	21	0
425	NCA 21	17 VALLEY ST, BALMAIN NSW 2041	RES	53	48	48	40	40	52	18	22	25	0	0	0	0	0	0	0	0	19	0	0	27	17	11	0
426	NCA 20	24 WEYNTON ST, ANNANDALE NSW 2038	RES	61	56	56	50	50	60	0	0	0	0	0	0	0	0	0	0	0	0	0	0	0	0	0	0
427	NCA 21	242 DARLING ST, BALMAIN NSW 2041	COM	70	70	70	70	70	70	0	0	0	0	0	0	0	0	0	0	0	0	0	0	0	0	0	0
428	NCA 21	10 GRAFTON ST, BALMAIN NSW 2041	RES	53	48	48	40	40	52	0	14	0	0	0	0	0	0	0	0	0	0	0	0	0	0	0	0
429	NCA 22	14 AVENUE RD, GLEBE NSW 2037	RES	58	52	52	44	44	54	30	20	27	0	0	0	0	0	0	0	0	19	0	0	26	16	10	0
430	NCA 21	5 TOBRUK AV, BALMAIN NSW 2041	RES	53	48	48	40	40	52	11	9	8	0	0	0	0	0	0	0	0	23	0	0	9	20	14	0
431	NCA 21	15-27 REYNOLDS ST, BALMAIN NSW 2041	RES	53	48	48	40	40	52	28	21	28	0	0	0	0	0	0	0	0	24	0	0	25	22	16	0
432	NCA 22	1A VICTORIA RD, GLEBE NSW 2037	RES	58	52	52	44	44	54	0	0	0	0	0	0	0	0	0	0	0	0	0	0	0	0	0	0
433	NCA 21	15 GLADSTONE ST, BALMAIN NSW 2041	RES	53	48	48	40	40	52	22	10	15	0	0	0	0	0	0	0	0	19	0	0	21	17	11	0
434	NCA 20	41 FOUCART ST, ROZELLE NSW 2039	RES	61	56	56	50	50	60	12	8	9	0	0	0	0	0	0	0	0	18	0	0	7	16	10	0
435	NCA 20	37 MANNING ST, ROZELLE NSW 2039	RES	61	56	56	50	50	60	0	0	0	0	0	0	0	0	0	0	0	0	0	0	0	0	0	0
436	NCA 21	10 ENNIS ST, BALMAIN NSW 2041	RES	53	48	48	40	40	52	0	0	0	0	0	0	0	0	0	0	0	0	0	0	0	0	0	0
437	NCA 21	143 MULLENS ST, ROZELLE NSW 2039	RES	53	48	48	40	40	52	15	20	19	0	0	0	0	0	0	0	0	25	0	0	25	22	16	0
438	NCA 21	66 NELSON ST, ROZELLE NSW 2039	RES	53	48	48	40	40	52	0	0	0	0	0	0	0	0	0	0	0	0	0	0	0	0	0	0
439	NCA 20	28 CLUBB ST, ROZELLE NSW 2039	RES	61	56	56	50	50	60	0	0	0	0	0	0	0	0	0	0	0	0	0	0	0	0	0	0
440	NCA 20	4 ALBERT ST, ROZELLE NSW 2039	RES	61	56	56	50	50	60	0	9	6	0	0	0	0	0	0	0	0	18	0	0	0	15	9	0
441	NCA 22	ADDRESS UNKNOWN	RES	58	52	52	44	44	54	0	0	0	0	0	0	0	0	0	0	0	0	0	0	0	0	0	0
442	NCA 20	33-35 LILYFIELD RD, ROZELLE NSW 2039	RES	61	56	56	50	50	60	0	0	0	0	0	0	0	0	0	0	0	0	0	0	0	0	0	0
444	NCA 20	279 JOHNSTON ST, ANNANDALE NSW 2038	RES	61	56	56	50	50	60	0	0	0	0	0	0	0	0	0	0	0	20	0	0	0	18	12	0
445	NCA 21	5 ROSSER ST, ROZELLE NSW 2039	RES	53	48	48	40	40	52	36	37	34	0	0	0	0	0	0	0	0	32	0	0	34	29	23	0
446	NCA 21	39 CRESCENT ST, ROZELLE NSW 2039	COM	70	70	70	70	70	70	15	24	32	0	0	0	0	0	0	0	0	29	0	0	15	26	20	0
447	NCA 20	6C DENISON ST, ROZELLE NSW 2039	RES	61	56	56	50	50	60	0	0	0	0	0	0	0	0	0	0	0	0	0	0	0	0	0	0
448	NCA 21	5 WULUMAY CL, ROZELLE NSW 2039	RES	53	48	48	40	40	52	0	0	0	0	0	0	0	0	0	0	0	0	0	0	0	0	0	0
449	NCA 22	33 AVONA AV, GLEBE NSW 2037	RES	58	52	52	44	44	54	0	18	21	0	0	0	0	0	0	0	0	0	0	0	0	0	0	0
450	NCA 21	89 MULLENS ST, BALMAIN NSW 2041	RES	53	48	48	40	40	52	12	17	19	0	0	0	0	0	0	0	0	23	0	0	11	21	15	0
451	NCA 21	16 ADOLPHUS ST, BALMAIN NSW 2041	RES	53	48	48	40	40	52	18	14	15	0	0	0	0	0	0	0	0	0	0	0	0	0	0	0
452	NCA 21	6 ELLEN ST, ROZELLE NSW 2039	RES	53	48	48	40	40	52	0	17	5	0	0	0	0	0	0	0	0	0	0	0	0	0	0	0
453	NCA 20	54 HORNSEY ST, ROZELLE NSW 2039	RES	61	56	56	50	50	60	11	11	10	0	0	0	0	0	0	0	0	24	0	0	14	22	15	0
454	NCA 21	7 HENRY ST, BALMAIN NSW 2041	RES	53	48	48	40	40	52	9	8	5	0	0	0	0	0	0	0	0	21	0	0	8	19	13	0
455	NCA 22	SHORE TERRACES 17 GRIFFIN PL, GLEBE NSW	RES	58	52	52	44	44	54	0	0	0	0	0	0	0	0	0	0	0	0	0	0	0	0	0	0
456	NCA 21	3 REYNOLDS ST, BALMAIN NSW 2041	RES	53	48	48	40	40	52	27	17	18	0	0	0	0	0	0	0	0	20	0	0	27	17	11	0
457	NCA 21	19 EDWARD ST, BALMAIN EAST NSW 2041	RES	53	48	48	40	40	52	0	0	0	0	0	0	0	0	0	0	0	0	0	0	0	0	0	0
458	NCA 21	2-6 MARGARET ST, ROZELLE NSW 2039	RES	53	48	48	40	40	52	0	0	0	0	0	0	0	0	0	0	0	0	0	0	0	0	0	0
459	NCA 21	214 DARLING ST, BALMAIN NSW 2041	COM	70	70	70	70	70	70	17	9	10	0	0	0	0	0	0	0	0	16	0	0	13	14	8	0
460	NCA 21	11 REYNOLDS ST, BALMAIN NSW 2041	RES	53	48	48	40	40	52	26	22	27	0	0	0	0	0	0	0	0	24	0	0	25	22	16	0
461	NCA 21	18 CLARE ST, ROZELLE NSW 2039	RES	53	48	48	40	40	52	13	17	19	0	0	0	0	0	0	0	0	19	0	0	27	17	11	0
462	NCA 20	15 QUIRK ST, ROZELLE NSW 2039	RES	61	56	56	50	50	60	22	30	23	0	0	0	0	0	0	0	0	28	0	0	16	26	20	0
463	NCA 21	17 ENNIS ST, BALMAIN NSW 2041	RES	53	48	48	40	40	52	25	21	26	0	0	0	0	0	0	0	0	21	0	0	21	19	12	0
464	NCA 21	276 DARLING ST, BALMAIN NSW 2041	COM	70	70	70	70	70	70	0	0	0	0	0	0	0	0	0	0	0	0	0	0	0	0	0	0
465	NCA 20	124 CECILY ST, LILYFIELD NSW 2040	RES	61	56	56	50	50	60	0	0	0	0	0	0	0	0	0	0	0	0	0	0	0	0	0	0
466	NCA 20	43 ALFRED ST, ROZELLE NSW 2039	RES	61	56	56	50	50	60	10	0	9	0	0	0	0	0	0	0	0	23	0	0	10	21	15	0
467	NCA 20	31 SPRINGSIDE ST, ROZELLE NSW 2039	RES	61	56	56	50	50	60	0	0	0	0	0	0	0	0	0	0	0	0	0	0	0	0	0	0
468	NCA 21	16 GEORGE ST, BALMAIN NSW 2041	RES	53	48	48	40	40	52	0	14	12	0	0	0	0	0	0	0	0	0	0	0	0	0	0	0
469	NCA 21	88 PALMER ST, BALMAIN NSW 2041	RES	53	48	48	40	40	52	11	17	11	0	0	0	0	0	0	0	0	19	0	0	15	16	10	0
470	NCA 20	30 ELIZABETH ST, ROZELLE NSW 2039	RES	61	56	56	50	50	60	24	19	18	0	0	0	0	0	0	0	0	22	0	0	13	19	13	0
471	NCA 20	5 EASTON ST, ROZELLE NSW 2039	RES	61	56	56	50	50	60	10	9	11	0	0	0	0	0	0	0	0	21	0	0	12	19	12	0
472	NCA 20	6 WOODLARK ST, ROZELLE NSW 2039	RES	61	56	56	50	50	60	22	19	21	0	0	0	0	0	0	0	0	20	0	0	10	18	12	0
473	NCA 20	45 ALFRED ST, ROZELLE NSW 2039	RES	61	56	56	50	50	60	0	0	0	0	0	0	0	0	0	0	0	0	0	0	0	0	0	0
474	NCA 22	17 ALEXANDRA RD, GLEBE NSW 2037	RES	58	52	52	44	44	54	26	19	26	0	0	0	0	0	0	0	0	20	0	0	26	17	11	0
475	NCA 21	17A HIGH ST, BALMAIN NSW 2041	RES	53	48	48	40	40	52	14	14	16	0	0	0	0	0	0	0	0	18	0	0	14	15	9	0
476	NCA 21	12 COULON ST, ROZELLE NSW 2039	RES	53	48	48	40	40	52	0	22	21	0	0	0	0	0	0	0	0	0	0	0	0	0	0	0
477	NCA 20	106 FOUCART ST, ROZELLE NSW 2039	RES	61	56	56	50	50	60	23	17	17	0	0	0	0	0	0	0	0	18	0	0	15	16	9	0
478	NCA 20	58 FOUCART ST, ROZELLE NSW 2039	RES	61	56	56	50	50	60	10	0	0	0	0	0	0	0	0	0	0	17	0	0	5	14	8	0
479	NCA 20	6 PARK ST, ROZELLE NSW 2039	RES	61	56	56	50	50	60	0	0	0	0	0	0	0	0	0	0	0	0	0	0	0	0	0	0
480	NCA 21	12 ST MARYS ST, BALMAIN EAST NSW 2041	RES	53	48	48	40	40	52	0	0	0	0	0	0	0	0	0	0	0	0	0	0	0	0	0	0
481	NCA 21	8 WARAGAL AV, ROZELLE NSW 2039	RES	53	48	48	40	40	52	4	12	13	0	0	0	0	0	0	0	0	16	0	0	16	14	8	0
482	NCA 20	46 FOUCART ST, ROZELLE NSW 2039	RES	61	56	56	50	50	60	9	0	0	0	0	0	0	0	0	0	0	17	0	0	4	14	8	0
483	NCA 21	WHITE BAY POWER STATION 165 VICTORIA RD,	IND	75	75	75	75	75	75	19	18	20	0	0	0	0	0	0	0	0	34	0	0	19	32	26	0
484	NCA 21	80 MULLENS ST, BALMAIN NSW 2041	RES	53	48	48	40	40	52	0	17	4	0	0	0	0	0	0	0	0	0	0	0	0	0	0	0
485	NCA 20	85 FOUCART ST, ROZELLE NSW 2039	RES	61	56	56	50	50	60	19	17	20	0	0	0	0	0	0	0	0	18	0	0	8	15	9	0
486	NCA 20	8 WOODLARK ST, ROZELLE NSW 2039	RES	61	56	56	50	50	60	14	18	23	0	0	0	0	0	0	0	0	20	0	0	9	18	12	0
487	NCA 21	22 WARAGAL AV, ROZELLE NSW 2039	RES	53	48	48	40	40	52	4	17	18	0	0	0	0	0	0	0	0	17	0	0	24	14	8	0
488	NCA 20	226 EVANS ST, ROZELLE NSW 2039	RES	61	56	56	50	50	60	0	0	0	0	0	0	0	0	0	0	0	0	0	0	0	0	0	0
489	NCA 20	214 EVANS ST, ROZELLE NSW 2039	RES	61	56	56	50	50	60	0	0	0	0	0	0	0	0	0	0	0	0	0	0	0	0	0	0
490	NCA 20	10 DENISON ST, ROZELLE NSW 2039	RES	61	56	56	50	50	60	12	17	21	0	0	0	0	0	0	0	0	19	0	0	7	16	10	0
491	NCA 20	11 TOELLE ST, ROZELLE NSW 2039	RES	61	56	56	50	50	60	0	0	0	0	0	0	0	0	0	0	0	0	0	0	0	0	0	0
492	NCA 20	8 MANEY ST, ROZELLE NSW 2039	RES	61	56	56	50	50	60	14	21	10	0	0	0	0	0	0	0	0	25	0	0	11	22	16	0
493	NCA 20	34 BURT ST, ROZELLE NSW 2039	RES	61	56	56	50	50	60	9	10	10	0	0	0	0	0	0	0	0	21	0	0	11	19	13	0
494	NCA 20	Sydney University	NONE	75	75	75	75	75	75	0	0	0	0	0	0	0	0	0	0	0	0	0	0	0	0	0	0
495	NCA 20	85 DENISON ST, ROZELLE NSW 2039	RES	61	56	56	50	50	60	23	13	15	0	0	0	0	0	0	0	0	19	0	0	14	17	11	0
496	NCA 22	29 LEICHHARDT ST, GLEBE NSW 2037	RES	58	52	52	44	44	54	17	15	17	0	0	0	0	0	0	0	0	21	0	0	17	19	13	0
497	NCA 21	53 REYNOLDS ST, BALMAIN NSW 2041	RES	53	48	48	40	40	52	19	14	16	0	0	0	0	0	0	0	0	23	0	0	15	21	15	0
498	NCA 20	761 DARLING ST, ROZELLE NSW 2039	COM	70	70	70	70	70	70	0	0	0	0	0	0	0	0	0	0	0	0	0	0	0	0	0	0
499	NCA 20	1 ELIZABETH ST, ROZELLE NSW 2039	RES	61	56	56	50	50	60	14	22	23	0	0	0	0	0	0	0	0	23	0	0	11	20	14	0
500	NCA 21	11 JOHNSTON ST, BALMAIN EAST NSW 2041	RES	53	48	48	40	40	52	0	0	0	0	0	0	0	0	0	0	0	0	0	0	0	0	0	0
501	NCA 21	BALMAIN TERRACES 55 PALMER ST, BALMAIN I	RES	53	48	48	40	40	52	14	18	12	0	0	0	0	0	0	0	0	23	0	0	20	21	15	0
502	NCA 20	56A CECILY ST, LILYFIELD NSW 2040	RES	61	56	56	50	50	60	7	9	9	0	0	0	0	0	0	0	0	18	0	0	11	15	9	0
503	NCA 21	21 SMITH ST, ROZELLE NSW 2039	RES	53	48	48	40	40	52	0	32	6	0	0	0	0	0	0	0	0	0	0	0	24	0	0	0
504	NCA 22	21 ALEXANDRA RD, GLEBE NSW 2037	RES	58	52	52	44	44	54	32	22	30	0	0	0	0	0	0	0	0	22	0	0	27	20	14	0
505	NCA 20	9 LILYFIELD RD, ROZELLE NSW 2039	RES	61	56	56	50	50	60	26	19	19	0	0	0	0	0	0	0	0	31	0	0	27	28	22	0
506	NCA 21	11 PEARSON ST, BALMAIN EAST NSW 2041	RES	53	48	48	40	40	52	0	0	0	0	0	0	0	0	0	0	0	0	0	0	0	0	0	0
507	NCA 22	109 BOWMAN ST, PYRMONT NSW 2009	RES	58	52	52	44	44	54	0	0	0	0	0	0	0	0	0	0	0	0	0	0	0	0	0	0
508	NCA 22	415 GLEBE POINT RD, GLEBE NSW 2037	RES	58	52	52	44	44	54	0	0	0	0	0	0	0	0	0	0	0	0	0	0	0	0	0	0
509	NCA 21	8 GLADSTONE ST, BALMAIN NSW 2041	RES	53	48	48	40	40	52	14	9	12	0	0	0	0	0	0	0	0	16	0	0	10	13	7	0
510	NCA 21	2A LITTLE NICHOLSON ST, BALMAIN EAST NSW	RES	53	48	48	40	40	52	0	0	0	0	0	0	0	0	0	0	0	0	0	0	0	0	0	0
511	NCA 20	688 DARLING ST, ROZELLE NSW 2039	RES	61	56	56	50	50	60	6	13	16	0	0	0	0	0	0	0	0	19	0	0	6	16	10	0
512	NCA 22	59 HARRIS ST, PYRMONT NSW 2009	RES	58	52	52	44	44	54	0	0	0	0	0	0	0	0	0	0	0	0	0	0	0	0	0	0
513	NCA 21	542 DARLING ST, ROZELLE NSW 2039	RES	53	48	48	40	40	52	6	13	18	0	0	0	0	0	0	0	0	18	0	0	17	16	10	0
514	NCA 21	549 DARLING ST, ROZELLE NSW 2039	RES	53	48	48	40	40	52	0	0	0	0	0	0	0	0	0	0	0	0	0	0	0	0	0	0
515	NCA 20	18 OXFORD ST, ROZELLE NSW 2039	RES	61	56	56	50	50	60	4	0	8	0	0	0	0	0	0	0	0	17	0	0	4	15	8	0
516	NCA 21	WATER POLICE SITE 4 JUBILEE PL, BALMAIN	IND	75	75	75	75	75	75	0	0	0	0	0	0	0	0	0	0	0	0	0	0	0	0	0	0
517	NCA 21	5 FAWCETT ST, BALMAIN NSW 2041	RES	53	48	48	40	40	52	8	0	0	0	0	0	0	0	0	0	0	16	0	0	8	13	7	0
518	NCA 21	276 DARLING ST, BALMAIN NSW 2041	COM	70	70	70	70	70	70	0	14	0	0	0	0	0	0	0	0	0	0	0	0	0	0	0	0
519	NCA 21	PART 190 BEATTIE ST, ROZELLE NSW 2039	COM	70	70	70	70	70	70	0	0	13	0	0	0	0	0	0	0	0	0	0	0	0	0	0	0
520	NCA 20	11 BELMORE ST, ROZELLE NSW 2039	RES	61	56	56	50	50	60	7	21	25	0	0	0	0	0	0	0	0	20	0	0	7	17	11	0
521	NCA 21	170 BEATTIE ST, BALMAIN NSW 2041	RES	53	48	48	40	40	52	21	13	14	0	0	0	0	0	0	0	0	18	0	0	20	15	9	0
522	NCA 20	52 SPRINGSIDE ST, ROZELLE NSW 2039	RES	61	56	56	50	50	60	0	0	0	0	0	0	0	0	0	0	0	16	0	0	0	13	7	0
523	NCA 20	26 CAMBRIDGE ST, ROZELLE NSW 2039	RES	61	56	56	50	50	60	5	14	15	0	0	0	0	0	0	0	0	17	0	0	5	15	9	0
524	NCA 21	512 DARLING ST, ROZELLE NSW 2039	RES	53	48	48	40	40	52	10	21	23	0	0	0	0	0	0	0	0	22	0	0	28	19	13	0
525	NCA 21	23 PARSONS ST, ROZELLE NSW 2039	RES	53	48	48	40	40	52	15	18	18	0	0	0	0	0	0	0	0	29	0	0	19	26	20	0
526	NCA 20	708 DARLING ST, ROZELLE NSW 2039	RES	61	56	56	50	50	60	7	21	25	0	0	0	0	0	0	0	0	25	0	0	17	22	16	0
527	NCA 21	12 BRENT ST, ROZELLE NSW 2039	RES	53	48	48	40	40	52	13	0	0	0	0	0	0	0	0	0	0	28	0	0	0	26	20	0
528	NCA 21	18A ADOLPHUS ST, BALMAIN NSW 204	RES	53	48	48	40	40	52	21	12	12	0	0	0	0	0	0	0	0	15	0	0	20	12	6	0
529	NCA 20	28 ALBERTO ST, LILYFIELD NSW 2040	RES	61	56	56	50	50	60	7	0	1	0	0	0	0	0	0	0	0	19	0	0	4	16	10	0
530	NCA 21	565 DARLING ST, ROZELLE NSW 2039	RES	53	48	48	40	40	52	0	0	0	0	0	0	0	0	0	0	0	0	0	0	0	0	0	0
531	NCA 21	87 VICTORIA RD, ROZELLE NSW 2039	COM	70	70	70	70	70	70	10	20	21	0	0	0	0	0	0	0	0	23	0	0	27	20	14	0
532	NCA 22	431 GLEBE POINT RD, GLEBE NSW 2037	RES	58	52	52	44	44	54	26	19	20	0	0	0	0	0	0	0	0	18	0	0	26	16	10	0
533	NCA 21	6 GRAFTON ST, BALMAIN NSW 2041	RES	53	48	48	40	40	52	0	0	0	0	0	0	0	0	0	0	0	0	0	0	0	0	0	0
534	NCA 20	216 VIEW ST, ANNANDALE NSW 2038	RES	61	56	56	50	50	60	29	19	25	0	0	0	0	0	0	0	0	21	0	0	28	18	12	0
535	NCA 20	5 OXFORD ST, ROZELLE NSW 2039	RES	61	56	56	50	50	60	7	0	9	0	0	0	0	0	0	0	0	20	0	0	7	18	12	0
536	NCA 21	22 SORRIE ST, BALMAIN NSW 2041	RES	53	48	48	40	40	52	24	23	25	0	0	0	0	0	0	0	0	21	0	0	27	19	13	0
537	NCA 21	113 MANSFIELD ST, ROZELLE NSW 2039	RES	53	48	48	40	40	52	13	19	22	0	0	0	0	0	0	0	0	27	0	0	27	24	18	0
538	NCA 20	265 JOHNSTON ST, ANNANDALE NSW 2038	RES	61	56	56	50	50	60	0	0	0	0	0	0	0	0	0	0	0	0	0	0	0	0	0	0
539	NCA 20	188 EVANS ST, ROZELLE NSW 2039	RES	61	56	56	50	50	60	0	0	0	0	0	0	0	0	0	0	0	0	0	0	0	0	0	0
540	NCA 21	13 PERRETT ST, ROZELLE NSW 2039	RES	53	48	48	40	40	52	16	18	25	0	0	0	0	0	0	0	0	24	0	0	27	22	16	0
541	NCA 21	6 ROSEBERY PL, BALMAIN N	RES	53	48	48	40	40	52	21	22	18	0	0	0	0	0	0	0	0	18	0	0	26	16	10	0
542	NCA 20	26 DENISON ST, ROZELLE NSW 2039	RES	61	56	56	50	50	60	0	0	0	0	0	0	0	0	0	0	0	0	0	0	0	0	0	0
543	NCA 21	10 COLLINS ST, ROZELLE NSW 2039	RES	53	48	48	40	40	52	0	12	11	0	0	0	0	0	0	0	0	0	0	0	0	0	0	0
544	NCA 21	2 MOORE ST, ROZELLE NSW 2039	RES	53	48	48	40	40	52	11	17	22	0	0	0	0	0	0	0	0	27	0	0	25	24	18	0
545	NCA 22	BELLEVUE COTTAGE 55 LEICHHARDT ST, GLEBE	REC/A	65	65	65	65	65	65	32	21	29	0	0	0	0	0	0	0	0	23	0	0	28	20	14	0
546	NCA 20	5 MAIDA ST, LILYFIELD NSW 2040	RES	61	56	56	50	50	60	0	0	0	0	0	0	0	0	0	0	0	0	0	0	0	0	0	0
547	NCA 20	52 DENISON ST, ROZELLE NSW 2039	RES	61	56	56	50	50	60	11	0	9	0	0	0	0	0	0	0	0	20	0	0	7	17	11	0
548	NCA 21	43 TERRY ST, ROZELLE NSW 2039	RES	53	48	48	40	40	52	0	0	0	0	0	0	0	0	0	0	0	0	0	0	0	0	0	0
549	NCA 20	26 OXFORD ST, ROZELLE NSW 2039	RES	61	56	56	50	50	60	4	11	16	0	0	0	0	0	0	0	0	17	0	0	4	14	8	0
550	NCA 21	60 GOODSIR ST, ROZELLE NSW 2039	RES	53	48	48	40	40	52	23	17	23	0	0	0	0	0	0	0	0	27	0	0	21	24	18	0
551	NCA 22	433 GLEBE POINT RD, GLEBE NSW 2037	RES	58	52	52	44	44	54	0	11	0	0	0	0	0	0	0	0	0	0	0	0	0	0	0	0
552	NCA 20	1 DENISON ST, ROZELLE NSW 2039	RES	61	56	56	50	50	60	9	15	19	0	0	0	0	0	0	0	0	18	0	0	6	16	10	0
553	NCA 21	10 LITTLE EDWARD ST, BALMAIN EAST NSW 20	RES	53	48	48	40	40	52	0	0	0	0	0	0	0	0	0	0	0	0	0	0	0	0	0	0
554	NCA 20	6 PARK ST, ROZELLE NSW 2039	RES	61	56	56	50	50	60	0	0	6	0	0	0	0	0	0	0	0	0	0	0	0	0	0	0
555	NCA 21	WHITE BAY POWER STATION 165 VICTORIA RD,	IND	75	75	75	75	75	75	22	39	41	0	0	0	0	0	0	0	0	36	0	0	39	33	27	0
556	NCA 21	22 ROBERT ST, ROZELLE NSW 2039	IND	75	75	75	75	75	75	19	38	43	0	0	0	0	0	0	0	0	34	0	0	27	31	25	0
557	NCA 22	5 LEICHHARDT AV, GLEBE NSW 2037	RES	58	52	52	44	44	54	0	0	0	0	0	0	0	0	0	0	0	19	0	0	0	17	11	0
558	NCA 22	290 GLEBE POINT RD, GLEBE NSW 2037	RES	58	52	52	44	44	54	27	23	28	0	0	0	0	0	0	0	0	23	0	0	26	21	15	0
559	NCA 20	44 THE CRESCENT, ANNANDALE NSW 2038	RES	61	56	56	50	50	60	0	0	0	0	0	0	0	0	0	0	0	18	0	0	0	16	10	0
560	NCA 20	68-74 CECILY ST, LILYFIELD NSW 2040	RES	61	56	56	50	50	60	0	0	0	0	0	0	0	0	0	0	0	0	0	0	0	0	0	0
561	NCA 22	34 EGLINTON RD, GLEBE NSW 2037	RES	58	52	52	44	44	54	32	22	31	0	0	0	0	0	0	0	0	21	0	0	28	18	12	0
562	NCA 20	23 DENISON ST, ROZELLE NSW 2039	RES	61	56	56	50	50	60	0	0	0	0	0	0	0	0	0	0	0	0	0	0	0	0	0	0
563	NCA 21	1 HANOVER ST, ROZELLE NSW 2039	RES	53	48	48	40	40	52	9	19	19	0	0	0	0	0	0	0	0	24	0	0	22	22	16	0
564	NCA 21	131 MULLENS ST, ROZELLE NSW 2039	RES	53	48	48	40	40	52	0	18	17	0	0	0	0	0	0	0	0	0	0	0	0	0	0	0
565	NCA 21	20 CRESCENT ST, ROZELLE NSW 2039	RES	53	48	48	40	40	52	13	22	22	0	0	0	0	0	0	0	0	27	0	0	24	25	19	0
566	NCA 20	2A-2B GORDON ST, ROZELLE NSW 2039	EDU	65	65	65	65	65	65	15	31	27	0	0	0	0	0	0	0	0	28	0	0	18	26	20	0
567	NCA 20	132 CECILY ST, LILYFIELD NSW 2040	RES	61	56	56	50	50	60	22	13	17	0	0	0	0	0	0	0	0	19	0	0	18	16	10	0
568	NCA 20	24 RAILWAY PDE, ANNANDALE NSW 2038	RES	61	56	56	50	50	60	24	8	12	0	0	0	0	0	0	0	0	21	0	0	13	19	13	0
569	NCA 21	51 VICTORIA RD, ROZELLE NSW 2039	RES	53	48	48	40	40	52	16	15	15	0	0	0	0	0	0	0	0	30	0	0	16	28	22	0
570	NCA 21	18 ROSEBERRY ST, BALMAIN NSW 2041	RES	53	48	48	40	40	52	25	18	24	0	0	0	0	0	0	0	0	20	0	0	23	17	11	0
571	NCA 20	Sydney University	IND	75	75	75	75	75	75	0	0	0	0	0	0	0	0	0	0	0	0	0	0	0	0	0	0
572	NCA 20	79 FOUCART ST, ROZELLE NSW 2039	RES	61	56	56	50	50	60	19	14	16	0	0	0	0	0	0	0	0	18	0	0	8	15	9	0
573	NCA 20	28 KENTVILLE AV, ANNANDALE NSW 2038	RES	61	56	56	50	50	60	28	20	25	0	0	0	0	0	0	0	0	21	0	0	28	19	13	0
574	NCA 22	5 TAMBUA ST, PYRMONT NSW 2009	RES	58	52	52	44	44	54	7	0	-1	0	0	0	0	0	0	0	0	19	0	0	7	17	10	0
575	NCA 20	41 HORNSEY ST, ROZELLE NSW 2039	RES	61	56	56	50	50	60	0	13	0	0	0	0	0	0	0	0	0	0	0	0	0	0	0	0
576	NCA 21	176 BEATTIE ST, BALMAIN NSW 2041	RES	53	48	48	40	40	52	0	0	0	0	0	0	0	0	0	0	0	0	0	0	0	0	0	0
577	NCA 20	110 FOUCART ST, ROZELLE NSW 2039	RES	61	56	56	50	50	60	0	0	0	0	0	0	0	0	0	0	0	0	0	0	0	0	0	0
578	NCA 21	28 HARRIS ST, BALMAIN NSW 2041	RES	53	48	48	40	40	52	0	12	16	0	0	0	0	0	0	0	0	0	0	0	0	0	0	0
579	NCA 21	71 EVANS ST, ROZELLE NSW 2039	COM	70	70	70	70	70	70	9	17	18	0	0	0	0	0	0	0	0	22	0	0	19	20	14	0
580	NCA 22	14 LEICHHARDT ST, GLEBE NSW 2037	RES	58	52	52	44	44	54	14	9	15	0	0	0	0	0	0	0	0	21	0	0	11	19	13	0
581	NCA 21	16 HARTLEY ST, ROZELLE NSW 2039	RES	53	48	48	40	40	52	11	20	23	0	0	0	0	0	0	0	0	25	0	0	22	22	16	0
582	NCA 21	1 BRENT ST, ROZELLE NSW 2039	RES	53	48	48	40	40	52	15	25	25	0	0	0	0	0	0	0	0	29	0	0	22	26	20	0
583	NCA 21	90 TERRY ST, ROZELLE NSW 2039	RES	53	48	48	40	40	52	0	0	8	0	0	0	0	0	0	0	0	0	0	0	0	0	0	0
584	NCA 21	16 LOUGHLIN ST, ROZELLE NSW 2039	RES	53	48	48	40	40	52	16	14	11	0	0	0	0	0	0	0	0	30	0	0	21	27	21	0
585	NCA 21	13 HOSKING ST, BALMAIN EAST NSW 2041	RES	53	48	48	40	40	52	0	0	0	0	0	0	0	0	0	0	0	0	0	0	0	0	0	0
586	NCA 22	36-42 REFINERY DR, PYR	RES	58	52	52	44	44	54	9	23	25	0	0	0	0	0	0	0	0	19	0	0	19	16	10	0
587	NCA 20	1 KENTVILLE AV, ANNANDALE NSW 2038	RES	61	56	56	50	50	60	27	15	18	0	0	0	0	0	0	0	0	19	0	0	26	17	11	0
588	NCA 20	18 CLUBB ST, ROZELLE NSW 2039	RES	61	56	56	50	50	60	0	0	0	0	0	0	0	0	0	0	0	0	0	0	0	0	0	0
589	NCA 21	29 ROSSER ST, ROZELLE NSW 2039	RES	53	48	48	40	40	52	0	19	28	0	0	0	0	0	0	0	0	31	0	0	33	29	23	0
590	NCA 21	110 REYNOLDS ST, BALMAIN	RES	53	48	48	40	40	52	15	23	21	0	0	0	0	0	0	0	0	23	0	0	26	21	15	0
591	NCA 20	14-22 ALBERTO ST, LILYFIELD NSW 2040	RES	61	56	56	50	50	60	0	0	0	0	0	0	0	0	0	0	0	0	0	0	0	0	0	0
592	NCA 21	26 BRADFORD ST, BALMAIN NSW 2041	RES	53	48	48	40	40	52	24	18	11	0	0	0	0	0	0	0	0	18	0	0	23	16	10	0
593	NCA 20	1 CHELTENHAM ST, ROZELLE NSW 2039	RES	61	56	56	50	50	60	0	0	0	0	0	0	0	0	0	0	0	0	0	0	0	0	0	0
594	NCA 21	19 NATIONAL ST, ROZELLE NSW 2039	RES	53	48	48	40	40	52	9	18	23	0	0	0	0	0	0	0	0	21	0	0	29	19	13	0
595	NCA 20	9 FRED ST, LILYFIELD NSW 2040	COM	70	70	70	70	70	70	12	9	4	0	0	0	0	0	0	0	0	16	0	0	3	13	7	0
596	NCA 20	58 CECILY ST, LILYFIELD NSW 2040	RES	61	56	56	50	50	60	7	0	7	0	0	0	0	0	0	0	0	18	0	0	9	15	9	0
597	NCA 21	9 MURDOCH ST, ROZELLE NSW 2039	RES	53	48	48	40	40	52	10	13	16	0	0	0	0	0	0	0	0	23	0	0	20	20	14	0
598	NCA 21	3 SLADE ST, ROZELLE NSW 2039	RES	53	48	48	40	40	52	0	9	15	0	0	0	0	0	0	0	0	0	0	0	0	0	0	0
599	NCA 21	1 EWELL ST, BALMAIN NSW 2041	RES	53	48	48	40	40	52	6	15	16	0	0	0	0	0	0	0	0	19	0	0	21	16	10	0
600	NCA 20	26 WEYNTON ST, ANNANDALE NSW 2038	RES	61	56	56	50	50	60	24	16	15	0	0	0	0	0	0	0	0	21	0	0	24	19	13	0
601	NCA 21	5 JOSEPH ST, ROZELLE NSW 2039	RES	53	48	48	40	40	52	17	20	21	0	0	0	0	0	0	0	0	30	0	0	25	28	22	0
602	NCA 22	501 GLEBE POINT RD, GLEBE NSW 2037	RES	58	52	52	44	44	54	36	28	34	0	0	0	0	0	0	0	0	26	0	0	33	24	18	0
603	NCA 21	616 DARLING ST, ROZELLE NSW 2039	RES	53	48	48	40	40	52	6	9	18	0	0	0	0	0	0	0	0	18	0	0	24	16	10	0
604	NCA 21	29 BRUCE ST, ROZELLE NSW 2039	RES	53	48	48	40	40	52	6	17	17	0	0	0	0	0	0	0	0	19	0	0	21	16	10	0
605	NCA 21	25 GOODSIR ST, ROZELLE NSW 2039	RES	53	48	48	40	40	52	26	17	21	0	0	0	0	0	0	0	0	23	0	0	22	20	14	0
606	NCA 21	59 EVANS ST, BALMAIN NSW 2041	RES	53	48	48	40	40	52	10	20	17	0	0	0	0	0	0	0	0	24	0	0	16	22	16	0
607	NCA 21	ADDRESS UNKNOWN	NONE	75	75	75	75	75	75	34	32	35	0	0	0	0	0	0	0	0	23	0	0	31	20	14	0
608	NCA 21	18 ANN ST, BALMAIN NSW 2041	RES	53	48	48	40	40	52	0	0	0	0	0	0	0	0	0	0	0	0	0	0	0	0	0	0
609	NCA 21	41 TERRY ST, ROZELLE NSW 2039	RES	53	48	48	40	40	52	0	0	0	0	0	0	0	0	0	0	0	0	0	0	0	0	0	0
610	NCA 21	5 HANOVER ST, ROZELLE NSW 2039	RES	53	48	48	40	40	52	12	20	21	0	0	0	0	0	0	0	0	24	0	0	28	22	16	0

611	NCA 21	184 DARLING ST, BALMAIN NSW 2041	RES	53	48	48	40	40	52	0	0	0	0	0	0	0	0	0	0	0	0	0	0	0	0	0	0
612	NCA 21	17 PARSONS ST, ROZELLE NSW 2039	RES	53	48	48	40	40	52	17	21	20	0	0	0	0	0	0	0	0	31	0	0	21	28	22	0
613	NCA 20	35 COOK ST, ROZELLE NSW 2039	RES	61	56	56	50	50	60	11	8	10	0	0	0	0	0	0	0	0	19	0	0	6	16	10	0
614	NCA 21	73 NELSON ST, ROZELLE NSW 2039	RES	53	48	48	40	40	52	6	18	16	0	0	0	0	0	0	0	0	19	0	0	19	16	10	0
615	NCA 21	5 DATCHETT ST, BALMAIN EAST NSW 2041	RES	53	48	48	40	40	52	0	0	0	0	0	0	0	0	0	0	0	0	0	0	0	0	0	0
616	NCA 20	353 ANNANDALE ST, ANNANDALE NSW 2038	RES	61	56	56	50	50	60	28	21	24	0	0	0	0	0	0	0	0	20	0	0	27	17	11	0
617	NCA 21	20 HIGH ST, BALMAIN NSW 2041	RES	53	48	48	40	40	52	0	0	0	0	0	0	0	0	0	0	0	0	0	0	0	0	0	0
618	NCA 22	415 GLEBE POINT RD, GLEBE NSW 2037	RES	58	52	52	44	44	54	0	0	0	0	0	0	0	0	0	0	0	0	0	0	0	0	0	0
619	NCA 20	68-74 CECILY ST, LILYFIELD NSW 2040	RES	61	56	56	50	50	60	23	15	18	0	0	0	0	0	0	0	0	18	0	0	19	15	9	0
620	NCA 22	38 VICTORIA RD, GLEBE NSW 2037	RES	58	52	52	44	44	54	0	0	0	0	0	0	0	0	0	0	0	0	0	0	0	0	0	0
621	NCA 21	7 NATIONAL ST, ROZELLE NSW 2039	RES	53	48	48	40	40	52	8	21	21	0	0	0	0	0	0	0	0	21	0	0	27	18	12	0
622	NCA 20	9 PRITCHARD ST, ANNANDALE NSW 2038	RES	61	56	56	50	50	60	7	0	3	0	0	0	0	0	0	0	0	18	0	0	7	16	10	0
623	NCA 20	32 KENTVILLE AV, ANNANDALE NSW 2038	RES	61	56	56	50	50	60	28	20	24	0	0	0	0	0	0	0	0	20	0	0	27	17	11	0
624	NCA 21	2 CLARE ST, ROZELLE NSW 2039	RES	53	48	48	40	40	52	10	19	20	0	0	0	0	0	0	0	0	23	0	0	21	20	14	0
625	NCA 21	11 BRUCE ST, ROZELLE NSW 2039	RES	53	48	48	40	40	52	0	13	15	0	0	0	0	0	0	0	0	0	0	0	0	0	0	0
626	NCA 21	2 VALLEY ST, BALMAIN NSW 2041	RES	53	48	48	40	40	52	10	12	15	0	0	0	0	0	0	0	0	20	0	0	13	17	11	0
627	NCA 21	96-100 BEATTIE ST, BALMAIN NSW 2041	RES	53	48	48	40	40	52	0	0	0	0	0	0	0	0	0	0	0	0	0	0	0	0	0	0
628	NCA 20	4 KENTVILLE AV, ANNANDALE NSW 2038	RES	61	56	56	50	50	60	0	0	0	0	0	0	0	0	0	0	0	0	0	0	0	0	0	0
629	NCA 21	242 DARLING ST, BALMAIN NSW 2041	COM	70	70	70	70	70	70	12	8	4	0	0	0	0	0	0	0	0	16	0	0	12	13	7	0
630	NCA 21	659 DARLING ST, ROZELLE NSW 2039	COM	70	70	70	70	70	70	11	16	18	0	0	0	0	0	0	0	0	20	0	0	23	17	11	0
631	NCA 21	42 HIGH ST, BALMAIN NSW 2041	RES	53	48	48	40	40	52	18	17	22	0	0	0	0	0	0	0	0	18	0	0	17	16	10	0
632	NCA 20	15 DENISON ST, ROZELLE NSW 2039	RES	61	56	56	50	50	60	11	8	0	0	0	0	0	0	0	0	0	17	0	0	4	14	8	0
633	NCA 22	8A LEICHHARDT ST, GLEBE NSW 2037	RES	58	52	52	44	44	54	30	8	23	0	0	0	0	0	0	0	0	19	0	0	27	17	11	0
634	NCA 20	2 BURT ST, ROZELLE NSW 2039	RES	61	56	56	50	50	60	10	8	8	0	0	0	0	0	0	0	0	23	0	0	9	20	14	0
635	NCA 20	20 QUIRK ST, ROZELLE NSW 2039	RES	61	56	56	50	50	60	0	0	10	0	0	0	0	0	0	0	0	0	0	0	0	0	0	0
636	NCA 21	266 DARLING ST, BALMAIN NSW 2041	COM	70	70	70	70	70	70	0	0	0	0	0	0	0	0	0	0	0	0	0	0	0	0	0	0
637	NCA 20	54 CECILY ST, LILYFIELD NSW 2040	RES	61	56	56	50	50	60	22	0	0	0	0	0	0	0	0	0	0	19	0	0	0	16	10	0
638	NCA 21	24 WARAYAMA PL, ROZELLE NSW 2039	RES	53	48	48	40	40	52	0	0	0	0	0	0	0	0	0	0	0	0	0	0	0	0	0	0
639	NCA 21	13 JANE ST, BALMAIN NSW 2041	RES	53	48	48	40	40	52	31	26	27	0	0	0	0	0	0	0	0	26	0	0	29	23	17	0
640	NCA 20	17 ALFRED ST, ROZELLE NSW 2039	RES	61	56	56	50	50	60	15	0	6	0	0	0	0	0	0	0	0	22	0	0	19	20	14	0
641	NCA 21	24A MOORE ST, ROZELLE NSW 2039	RES	53	48	48	40	40	52	0	21	25	0	0	0	0	0	0	0	0	0	0	0	0	0	0	0
642	NCA 20	14 BROCKLEY ST, ROZELLE NSW 2039	RES	61	56	56	50	50	60	12	0	4	0	0	0	0	0	0	0	0	18	0	0	7	15	9	0
643	NCA 21	50 SMITH ST, BALMAIN NSW 2041	RES	53	48	48	40	40	52	22	0	23	0	0	0	0	0	0	0	0	25	0	0	20	22	16	0
644	NCA 20	269 TRAFALGAR ST, ANNANDALE NSW 2038	RES	61	56	56	50	50	60	0	0	0	0	0	0	0	0	0	0	0	0	0	0	0	0	0	0
645	NCA 20	12 FOUCART ST, ROZELLE NSW 2039	RES	61	56	56	50	50	60	21	0	9	0	0	0	0	0	0	0	0	20	0	0	17	18	12	0
646	NCA 20	24 PARK ST, ROZELLE NSW 2039	RES	61	56	56	50	50	60	4	11	16	0	0	0	0	0	0	0	0	17	0	0	4	14	8	0
647	NCA 21	141 MANSFIELD ST, ROZELLE NSW 2039	RES	53	48	48	40	40	52	13	27	26	0	0	0	0	0	0	0	0	25	0	0	24	23	17	0
648	NCA 22	14 LEICHHARDT ST, GLEBE NSW 2037	RES	58	52	52	44	44	54	26	22	27	0	0	0	0	0	0	0	0	21	0	0	24	19	13	0
649	NCA 21	608 DARLING ST, ROZELLE NSW 2039	CMTY	65	65	65	65	65	65	14	23	27	0	0	0	0	0	0	0	0	25	0	0	28	22	16	0
650	NCA 20	24 MAIDA ST, LILYFIELD NSW 2040	RES	61	56	56	50	50	60	0	0	0	0	0	0	0	0	0	0	0	0	0	0	0	0	0	0
651	NCA 20	772 DARLING ST, ROZELLE NSW 2039	RES	61	56	56	50	50	60	14	18	22	0	0	0	0	0	0	0	0	18	0	0	8	15	9	0
652	NCA 21	12 BRENT ST, ROZELLE NSW 2039	RES	53	48	48	40	40	52	15	29	27	0	0	0	0	0	0	0	0	28	0	0	35	25	19	0
653	NCA 21	11 NORMAN ST, ROZELLE NSW 2039	RES	53	48	48	40	40	52	0	0	0	0	0	0	0	0	0	0	0	0	0	0	0	0	0	0
654	NCA 22	14 GRIFFIN PL, GL	RES	58	52	52	44	44	54	16	9	19	0	0	0	0	0	0	0	0	20	0	0	15	18	11	0
655	NCA 21	1 BUCHANAN ST, BALMAIN NSW 2041	RES	53	48	48	40	40	52	0	19	6	0	0	0	0	0	0	0	0	27	0	0	0	24	18	0
656	NCA 20	88 CECILY ST, LILYFIELD NSW 2040	RES	61	56	56	50	50	60	25	10	19	0	0	0	0	0	0	0	0	18	0	0	16	16	9	0
657	NCA 21	2 STARLING ST, ROZELLE NSW 2039	RES	53	48	48	40	40	52	16	21	28	0	0	0	0	0	0	0	0	31	0	0	30	29	23	0
658	NCA 21	8 LITTLE EDWARD ST, BALMAIN EAST NSW 204	RES	53	48	48	40	40	52	0	0	0	0	0	0	0	0	0	0	0	0	0	0	0	0	0	0
659	NCA 21	23 PARSONS ST, ROZELLE NSW 2039	RES	53	48	48	40	40	52	16	19	27	0	0	0	0	0	0	0	0	30	0	0	23	28	22	0
660	NCA 21	9 PERRETT ST, ROZELLE NSW 2039	RES	53	48	48	40	40	52	14	18	21	0	0	0	0	0	0	0	0	24	0	0	21	22	16	0
661	NCA 21	612 DARLING ST, ROZELLE NSW 2039	COM	70	70	70	70	70	70	13	23	26	0	0	0	0	0	0	0	0	27	0	0	28	24	18	0
662	NCA 21	35 ROSEBERRY ST, BALMAIN NSW 2041	RES	53	48	48	40	40	52	15	16	16	0	0	0	0	0	0	0	0	21	0	0	13	18	12	0
663	NCA 20	7 CALLAN ST, ROZELLE NSW 2039	RES	61	56	56	50	50	60	0	0	0	0	0	0	0	0	0	0	0	0	0	0	0	0	0	0
664	NCA 20	60 CECILY ST, LILYFIELD NSW 2040	RES	61	56	56	50	50	60	17	13	17	0	0	0	0	0	0	0	0	18	0	0	11	15	9	0
665	NCA 21	3-5 PINE ST, ROZELLE NSW 2039	RES	53	48	48	40	40	52	0	0	0	0	0	0	0	0	0	0	0	0	0	0	0	0	0	0
666	NCA 21	175 BEATTIE ST, BALMAIN NSW 2041	RES	53	48	48	40	40	52	0	0	0	0	0	0	0	0	0	0	0	0	0	0	0	0	0	0
667	NCA 21	BALMAIN TERRACES 61 PALMER ST, BALMAIN N	RES	53	48	48	40	40	52	13	20	19	0	0	0	0	0	0	0	0	23	0	0	19	21	15	0
668	NCA 21	16 WELLINGTON ST, ROZELLE NSW 2039	RES	53	48	48	40	40	52	4	0	0	0	0	0	0	0	0	0	0	17	0	0	0	14	8	0
669	NCA 20	14 RED LION ST, ROZELLE NSW 2039	RES	61	56	56	50	50	60	7	16	20	0	0	0	0	0	0	0	0	19	0	0	7	17	11	0
670	NCA 21	WHITE BAY POWER STATION 165 VICTORIA RD,	IND	75	75	75	75	75	75	41	23	29	0	0	0	0	0	0	0	0	38	0	0	42	35	29	0
671	NCA 21	112 TERRY ST, ROZELLE NSW 2039	RES	53	48	48	40	40	52	0	0	2	0	0	0	0	0	0	0	0	16	0	0	0	14	7	0
672	NCA 22	9 FORSYTH ST, GLEBE NSW 2037	RES	58	52	52	44	44	54	13	13	17	0	0	0	0	0	0	0	0	17	0	0	10	14	8	0
673	NCA 21	2 EWENTON ST, BALMAIN NSW 2041	RES	53	48	48	40	40	52	0	0	0	0	0	0	0	0	0	0	0	0	0	0	0	0	0	0
674	NCA 20	12 GORDON ST, ROZELLE NSW 2039	RES	61	56	56	50	50	60	19	15	9	0	0	0	0	0	0	0	0	23	0	0	10	21	15	0
675	NCA 21	ADDRESS UNKNOWN	COM	70	70	70	70	70	70	0	0	0	0	0	0	0	0	0	0	0	0	0	0	0	0	0	0
676	NCA 20	Sydney University	EDU	65	65	65	65	65	65	0	0	0	0	0	0	0	0	0	0	0	0	0	0	0	0	0	0
677	NCA 21	8 NATIONAL ST, ROZELLE NSW 2039	RES	53	48	48	40	40	52	0	24	23	0	0	0	0	0	0	0	0	0	0	0	0	0	0	0
678	NCA 20	186 VICTORIA RD, ROZELLE NSW 2039	COM	70	70	70	70	70	70	5	12	16	0	0	0	0	0	0	0	0	17	0	0	20	15	9	0
679	NCA 22	14 GRIFFIN PL, GL	RES	58	52	52	44	44	54	18	13	21	0	0	0	0	0	0	0	0	21	0	0	17	18	12	0
680	NCA 20	132 VICTORIA RD, ROZELLE NSW 2039	RES	61	56	56	50	50	60	6	0	7	0	0	0	0	0	0	0	0	19	0	0	6	17	10	0
681	NCA 20	Sydney University	EDU	65	65	65	65	65	65	0	0	0	0	0	0	0	0	0	0	0	0	0	0	0	0	0	0
682	NCA 21	102 DARLING ST, BALMAIN EAST NSW 2041	RES	53	48	48	40	40	52	0	0	0	0	0	0	0	0	0	0	0	0	0	0	0	0	0	0
683	NCA 20	3B SPRINGSIDE ST, ROZELLE NSW 2039	RES	61	56	56	50	50	60	0	0	0	0	0	0	0	0	0	0	0	0	0	0	0	0	0	0
684	NCA 21	32A HIGH ST, BALMAIN NSW 2041	RES	53	48	48	40	40	52	17	12	19	0	0	0	0	0	0	0	0	19	0	0	17	16	10	0
685	NCA 21	28 NATIONAL ST, ROZELLE NSW 2039	RES	53	48	48	40	40	52	9	22	20	0	0	0	0	0	0	0	0	22	0	0	25	19	13	0
686	NCA 21	1 HYAM ST, BALMAIN N	RES	53	48	48	40	40	52	10	10	7	0	0	0	0	0	0	0	0	21	0	0	0	19	13	0
687	NCA 21	1-13 PARSONS ST, ROZELLE NSW 2039	COM	70	70	70	70	70	70	0	16	19	0	0	0	0	0	0	0	0	0	0	0	0	0	0	0
688	NCA 21	21 NAPOLEON ST, ROZELLE NSW 2039	RES	53	48	48	40	40	52	0	22	0	0	0	0	0	0	0	0	0	0	0	0	0	0	0	0
689	NCA 21	4 ST MARYS ST, BALMAIN EAST NSW 2041	RES	53	48	48	40	40	52	0	0	0	0	0	0	0	0	0	0	0	0	0	0	0	0	0	0
690	NCA 20	28 SPRINGSIDE ST, ROZELLE NSW 2039	RES	61	56	56	50	50	60	0	0	0	0	0	0	0	0	0	0	0	0	0	0	0	0	0	0
691	NCA 21	3 PERRETT ST, ROZELLE NSW 2039	RES	53	48	48	40	40	52	14	23	19	0	0	0	0	0	0	0	0	23	0	0	22	21	15	0
692	NCA 20	11 CECILY ST, LILYFIELD NSW 2040	RES	61	56	56	50	50	60	23	16	19	0	0	0	0	0	0	0	0	17	0	0	21	15	9	0
693	NCA 20	27 TOELLE ST, ROZELLE NSW 2039	RES	61	56	56	50	50	60	0	0	0	0	0	0	0	0	0	0	0	0	0	0	0	0	0	0
694	NCA 21	106 MULLENS ST, BALMAIN NSW 2041	RES	53	48	48	40	40	52	30	21	31	0	0	0	0	0	0	0	0	28	0	0	31	26	20	0
695	NCA 20	12 CHARLOTTE ST, ROZELLE NSW 2039	RES	61	56	56	50	50	60	28	21	19	0	0	0	0	0	0	0	0	22	0	0	11	19	13	0
696	NCA 20	ADDRESS UNKNOWN	RES	61	56	56	50	50	60	0	0	0	0	0	0	0	0	0	0	0	0	0	0	0	0	0	0
697	NCA 22	2 EGLINTON RD, GLEBE NSW 2037	RES	58	52	52	44	44	54	31	17	27	0	0	0	0	0	0	0	0	25	0	0	28	23	17	0
698	NCA 21	7 CARRINGTON ST, BALMAIN NSW 2041	RES	53	48	48	40	40	52	0	15	17	0	0	0	0	0	0	0	0	0	0	0	0	0	0	0
699	NCA 21	9 HANOVER ST, ROZELLE NSW 2039	RES	53	48	48	40	40	52	8	19	14	0	0	0	0	0	0	0	0	24	0	0	14	22	16	0
700	NCA 22	38 EGLINTON RD, GLEBE NSW 2037	RES	58	52	52	44	44	54	32	22	31	0	0	0	0	0	0	0	0	21	0	0	28	18	12	0
701	NCA 21	61 MERTON ST, ROZELLE NSW 2039	RES	53	48	48	40	40	52	0	0	0	0	0	0	0	0	0	0	0	0	0	0	0	0	0	0
702	NCA 21	16 BRENT ST, ROZELLE NSW 2039	RES	53	48	48	40	40	52	13	28	27	0	0	0	0	0	0	0	0	26	0	0	33	23	17	0
703	NCA 20	40 LILYFIELD RD, ROZELLE NSW 2039	RES	61	56	56	50	50	60	23	13	13	0	0	0	0	0	0	0	0	29	0	0	20	26	20	0
704	NCA 21	28 GOODSIR ST, ROZELLE NSW 2039	RES	53	48	48	40	40	52	11	23	19	0	0	0	0	0	0	0	0	26	0	0	18	23	17	0
705	NCA 21	58 NELSON ST, ROZELLE NSW 2039	RES	53	48	48	40	40	52	0	0	0	0	0	0	0	0	0	0	0	0	0	0	0	0	0	0
706	NCA 21	29 DARVALL ST, BALMAIN NSW 2041	RES	53	48	48	40	40	52	29	26	25	0	0	0	0	0	0	0	0	24	0	0	27	22	16	0
707	NCA 20	41 COOK ST, ROZELLE NSW 2039	RES	61	56	56	50	50	60	12	8	11	0	0	0	0	0	0	0	0	19	0	0	7	16	10	0
708	NCA 20	24 PERCY ST, ROZELLE NSW 2039	RES	61	56	56	50	50	60	12	18	20	0	0	0	0	0	0	0	0	22	0	0	9	19	13	0
709	NCA 21	582-584 DARLING ST, ROZELLE NSW 2	RES	53	48	48	40	40	52	0	11	8	0	0	0	0	0	0	0	0	0	0	0	0	0	0	0
710	NCA 21	138-140 DARLING ST, BALMAIN EAST NSW 204	RES	53	48	48	40	40	52	0	0	0	0	0	0	0	0	0	0	0	0	0	0	0	0	0	0
711	NCA 20	10 MAIDA ST, LILYFIELD NSW 2040	RES	61	56	56	50	50	60	0	0	0	0	0	0	0	0	0	0	0	16	0	0	0	13	7	0
712	NCA 21	19 ROSSER ST, ROZELLE NSW 2039	RES	53	48	48	40	40	52	32	25	30	0	0	0	0	0	0	0	0	33	0	0	15	30	24	0
713	NCA 21	4 MOORE ST, ROZELLE NSW 2039	RES	53	48	48	40	40	52	13	23	29	0	0	0	0	0	0	0	0	27	0	0	20	24	18	0
714	NCA 20	148 EVANS ST, ROZELLE NSW 2039	RES	61	56	56	50	50	60	10	19	23	0	0	0	0	0	0	0	0	23	0	0	10	21	15	0
715	NCA 21	163A MULLENS ST, ROZELLE NSW 2039	RES	53	48	48	40	40	52	0	10	27	0	0	0	0	0	0	0	0	0	0	0	0	0	0	0
716	NCA 21	129 EVANS ST, ROZELLE NSW 2039	RES	53	48	48	40	40	52	16	24	27	0	0	0	0	0	0	0	0	23	0	0	31	21	15	0
717	NCA 21	10 ADOLPHUS ST, BALMAIN NSW 2041	RES	53	48	48	40	40	52	0	16	8	0	0	0	0	0	0	0	0	0	0	0	0	0	0	0
718	NCA 20	20 FOUCART ST, ROZELLE NSW 2039	RES	61	56	56	50	50	60	25	0	3	0	0	0	0	0	0	0	0	19	0	0	10	17	11	0
719	NCA 21	1 HYAM ST, BALMAIN N	RES	53	48	48	40	40	52	14	15	8	0	0	0	0	0	0	0	0	22	0	0	19	19	13	0
720	NCA 20	46 THE CRESCENT, ANNANDALE NSW 2038	RES	61	56	56	50	50	60	26	16	21	0	0	0	0	0	0	0	0	19	0	0	26	16	10	0
721	NCA 21	9 COULON ST, ROZELLE NSW 2039	RES	53	48	48	40	40	52	12	0	26	0	0	0	0	0	0	0	0	22	0	0	29	20	14	0
722	NCA 21	180 DARLING ST, BALMAIN NSW 2041	RES	53	48	48	40	40	52	17	13	16	0	0	0	0	0	0	0	0	16	0	0	13	13	7	0
723	NCA 21	33 MANSFIELD ST, ROZELLE NSW 2039	RES	53	48	48	40	40	52	32	31	31	0	0	0	0	0	0	0	0	31	0	0	30	29	23	0
724	NCA 21	1 WAITE AV, BALMAIN NSW 2041	RES	53	48	48	40	40	52	29	21	24	0	0	0	0	0	0	0	0	20	0	0	26	17	11	0
725	NCA 21	31 ADOLPHUS ST, BALMAIN NSW 2041	RES	53	48	48	40	40	52	0	0	0	0	0	0	0	0	0	0	0	0	0	0	0	0	0	0
726	NCA 21	22 JANE ST, BALMAIN NSW 2041	RES	53	48	48	40	40	52	9	0	2	0	0	0	0	0	0	0	0	21	0	0	9	18	12	0
727	NCA 20	8A FRED ST, LILYFIELD NSW 2040	RES	61	56	56	50	50	60	0	0	0	0	0	0	0	0	0	0	0	0	0	0	0	0	0	0
728	NCA 20	204 VIEW ST, ANNANDALE NSW 2038	RES	61	56	56	50	50	60	0	0	0	0	0	0	0	0	0	0	0	0	0	0	0	0	0	0
729	NCA 21	39 LAWSON ST, BALMAIN NSW 2041	RES	53	48	48	40	40	52	12	15	19	0	0	0	0	0	0	0	0	18	0	0	11	15	9	0
730	NCA 22	5-11 HARRIS ST, PYRMONT NSW 2009	RES	58	52	52	44	44	54	0	0	0	0	0	0	0	0	0	0	0	0	0	0	0	0	0	0
731	NCA 21	14-16 CRESCENT ST, ROZELLE NSW 2039	RES	53	48	48	40	40	52	13	25	27	0	0	0	0	0	0	0	0	27	0	0	28	24	18	0
732	NCA 20	156 EVANS ST, ROZELLE NSW 2039	RES	61	56	56	50	50	60	8	16	16	0	0	0	0	0	0	0	0	21	0	0	8	19	13	0
733	NCA 20	29 LILYFIELD RD, ROZELLE NSW 2039	RES	61	56	56	50	50	60	34	21	23	0	0	0	0	0	0	0	0	31	0	0	26	29	23	0
734	NCA 21	6 SMITH ST, ROZELLE NSW 2039	RES	53	48	48	40	40	52	35	27	34	0	0	0	0	0	0	0	0	32	0	0	32	29	23	0
735	NCA 20	4 SPRINGSIDE ST, ROZELLE NSW 2039	RES	61	56	56	50	50	60	4	0	5	0	0	0	0	0	0	0	0	17	0	0	9	14	8	0
736	NCA 22	128 BOWMAN ST, PYRMONT NSW 2009	RES	58	52	52	44	44	54	0	0	0	0	0	0	0	0	0	0	0	0	0	0	0	0	0	0
737	NCA 20	108 FOUCART ST, ROZELLE NSW 2039	RES	61	56	56	50	50	60	23	9	9	0	0	0	0	0	0	0	0	18	0	0	6	16	9	0
738	NCA 20	491 BALMAIN RD, LILYFIELD NSW 2040	COM	70	70	70	70	70	70	0	0	0	0	0	0	0	0	0	0	0	0	0	0	0	0	0	0
739	NCA 22	14A QUARRY MASTER DR, PYRMONT NSW 200	RES	58	52	52	44	44	54	0	0	0	0	0	0	0	0	0	0	0	0	0	0	0	0	0	0
740	NCA 20	37 SPRINGSIDE ST, ROZELLE NSW 2039	RES	61	56	56	50	50	60	0	0	0	0	0	0	0	0	0	0	0	0	0	0	0	0	0	0
741	NCA 20	8 WEYNTON ST, ANNANDALE NSW 2038	RES	61	56	56	50	50	60	0	0	0	0	0	0	0	0	0	0	0	0	0	0	0	0	0	0
742	NCA 21	29 BRADFORD ST, BALMAIN NSW 2041	RES	53	48	48	40	40	52	16	18	12	0	0	0	0	0	0	0	0	18	0	0	24	16	9	0
743	NCA 21	46 MACKENZIE ST, ROZELLE NSW 2039	COM	70	70	70	70	70	70	12	29	32	0	0	0	0	0	0	0	0	25	0	0	17	23	17	0
744	NCA 21	8 GOODSIR ST, ROZELLE NSW 2039	RES	53	48	48	40	40	52	0	0	13	0	0	0	0	0	0	0	0	0	0	0	0	0	0	0
745	NCA 20	71 DENISON ST, ROZELLE NSW 2039	RES	61	56	56	50	50	60	0	0	0	0	0	0	0	0	0	0	0	0	0	0	0	0	0	0
746	NCA 21	5 BRADFORD ST, BALMAIN NSW 2041	RES	53	48	48	40	40	52	17	11	2	0	0	0	0	0	0	0	0	17	0	0	17	14	8	0
747	NCA 21	21 SMITH ST, ROZELLE NSW 2039	RES	53	48	48	40	40	52	0	33	0	0	0	0	0	0	0	0	0	0	0	0	0	0	0	0
748	NCA 21	43 MACKENZIE ST, ROZELLE NSW 2039	RES	53	48	48	40	40	52	0	17	15	0	0	0	0	0	0	0	0	0	0	0	8	0	0	0
749	NCA 20	14 DENISON ST, ROZELLE NSW 2039	RES	61	56	56	50	50	60	10	0	9	0	0	0	0	0	0	0	0	23	0	0	10	20	14	0
750	NCA 20	32 RED LION ST, ROZELLE NSW 2039	RES	61	56	56	50	50	60	10	20	23	0	0	0	0	0	0	0	0	22	0	0	10	20	14	0
751	NCA 21	4 JOSEPH ST, ROZELLE NSW 2039	RES	53	48	48	40	40	52	13	18	20	0	0	0	0	0	0	0	0	27	0	0	14	25	18	0
752	NCA 20	40-44 RED LION ST, ROZELLE NSW 2039	RES	61	56	56	50	50	60	9	12	13	0	0	0	0	0	0	0	0	19	0	0	6	17	11	0
753	NCA 22	31-35 BANK ST, PYRMONT NSW 2009	COM	70	70	70	70	70	70	0	10	0	0	0	0	0	0	0	0	0	0	0	0	0	0	0	0
754	NCA 21	28-30 PALMER ST, BALMAIN NSW 2041	RES	53	48	48	40	40	52	0	0	0	0	0	0	0	0	0	0	0	0	0	0	0	0	0	0
755	NCA 21	21 PAUL ST, BALMAIN EAST NSW 2041	RES	53	48	48	40	40	52	0	0	0	0	0	0	0	0	0	0	0	0	0	0	0	0	0	0
756	NCA 21	ADDRESS UNKNOWN	RES	53	48	48	40	40	52	0	0	0	0	0	0	0	0	0	0	0	0	0	0	0	0	0	0
757	NCA 20	29 LILYFIELD RD, ROZELLE NSW 2039	RES	61	56	56	50	50	60	31	13	16	0	0	0	0	0	0	0	0	29	0	0	34	27	21	0
758	NCA 21	26 PALMER ST, BALMAIN NSW 2041	RES	53	48	48	40	40	52	0	0	0	0	0	0	0	0	0	0	0	0	0	0	0	0	0	0
759	NCA 22	111 FERRY RD, GLEBE NSW 2037	RES	58	52	52	44	44	54	18	14	17	0	0	0	0	0	0	0	0	15	0	0	18	13	7	0
760	NCA 21	21 WARAGAL AV, ROZELLE NS	RES	53	48	48	40	40	52	4	10	12	0	0	0	0	0	0	0	0	17	0	0	14	14	8	0
761	NCA 21	87 VICTORIA RD, ROZELLE NSW 2039	COM	70	70	70	70	70	70	10	0	15	0	0	0	0	0	0	0	0	23	0	0	19	20	14	0
762	NCA 20	20 CALLAN ST, ROZELLE NSW 2039	RES	61	56	56	50	50	60	0	0	0	0	0	0	0	0	0	0	0	0	0	0	0	0	0	0
763	NCA 21	17 DARVALL ST, BALMAIN NSW 2041	RES	53	48	48	40	40	52	0	0	0	0	0	0	0	0	0	0	0	0	0	0	0	0	0	0
764	NCA 20	11 SPRINGSIDE ST, ROZELLE NSW 2039	RES	61	56	56	50	50	60	0	0	0	0	0	0	0	0	0	0	0	15	0	0	0	12	6	0
765	NCA 21	ADDRESS UNKNOWN	RES	53	48	48	40	40	52	0	0	0	0	0	0	0	0	0	0	0	0	0	0	0	0	0	0
766	NCA 20	30 CLUBB ST, ROZELLE NSW 2039	RES	61	56	56	50	50	60	0	0	0	0	0	0	0	0	0	0	0	0	0	0	0	0	0	0
767	NCA 21	37 JAMES CRAIG RD, ROZELLE NSW 2039	NONE	75	75	75	75	75	75	0	15	16	0	0	0	0	0	0	0	0	0	0	0	0	0	0	0
768	NCA 20	308 NELSON ST, ANNANDALE NSW 2038	RES	61	56	56	50	50	60	0	0	0	0	0	0	0	0	0	0	0	0	0	0	0	0	0	0
769	NCA 21	7 STEPHEN ST, BALMAIN NSW 2041	RES	53	48	48	40	40	52	15	9	13	0	0	0	0	0	0	0	0	16	0	0	12	14	8	0
770	NCA 21	15 DONNELLY ST, BALMAIN NSW 2041	RES	53	48	48	40	40	52	26	21	19	0	0	0	0	0	0	0	0	20	0	0	25	18	11	0
771	NCA 21	8 CRESCENT ST, ROZELLE NSW 2039	RES	53	48	48	40	40	52	19	25	30	0	0	0	0	0	0	0	0	34	0	0	35	31	25	0
772	NCA 21	504 DARLING ST, ROZELLE NSW 2039	RES	53	48	48	40	40	52	6	9	11	0	0	0	0	0	0	0	0	16	0	0	13	14	8	0
773	NCA 20	50 ALFRED ST, ROZELLE NSW 2039	RES	61	56	56	50	50	60	23	14	14	0	0	0	0	0	0	0	0	26	0	0	14	23	17	0
774	NCA 21	26 ROSSER ST, ROZELLE NSW 2039	RES	53	48	48	40	40	52	29	19	26	0	0	0	0	0	0	0	0	33	0	0	28	30	24	0
775	NCA 20	9 FRED ST, LILYFIELD NSW 2040	COM	70	70	70	70	70	70	7	0	0	0	0	0	0	0	0	0	0	16	0	0	3	13	7	0
776	NCA 20	15 BURT ST, ROZELLE NSW 2039	RES	61	56	56	50	50	60	10	9	11	0	0	0	0	0	0	0	0	22	0	0	10	19	13	0
777	NCA 22	18A COOK ST, GLEBE NSW 2037	RES	58	52	52	44	44	54	0	8	13	0	0	0	0	0	0	0	0	0	0	0	0	0	0	0
778	NCA 21	6 JOSEPH ST, ROZELLE NSW 2039	RES	53	48	48	40	40	52	13	29	33	0	0	0	0	0	0	0	0	27	0	0	15	24	18	0
779	NCA 21	28 GRAFTON ST, BALMAIN NSW 2041	RES	53	48	48	40	40	52	26	18	19	0	0	0	0	0	0	0	0	15	0	0	23	13	7	0
780	NCA 20	20 BYRNES ST, ROZELLE NSW 2039	RES	61	56	56	50	50	60	0	0	0	0	0	0	0	0	0	0	0	0	0	0	0	0	0	0
781	NCA 22	4B LEICHHARDT ST, GLEBE NSW 2037	RES	58	52	52	44	44	54	0	0	0	0	0	0	0	0	0	0	0	19	0	0	0	17	11	0
782	NCA 22	ADDRESS UNKNOWN	RES	58	52	52	44	44	54	28	17	24	0	0	0	0	0	0	0	0	21	0	0	24	18	12	0
783	NCA 21	7 VERNON ST, BALMAIN EAST NSW 2041	RES	53	48	48	40	40	52	0	0	0	0	0	0	0	0	0	0	0	0	0	0	0	0	0	0
784	NCA 21	72 TERRY ST, ROZELLE NSW 2039	RES	53	48	48	40	40	52	0	0	0	0	0	0	0	0	0	0	0	0	0	0	0	0	0	0
785	NCA 21	COMMERCIAL HOTEL 82-84 DARLING ST, BALM	COM	70	70	70	70	70	70	0	0	0	0	0	0	0	0	0	0	0	0	0	0	0	0	0	0
786	NCA 21	76 ROSSER ST, BALMAIN NSW 2041	RES	53	48	48	40	40	52	0	0	0	0	0	0	0	0	0	0	0	25	0	0	0	22	16	0
787	NCA 21	23 BRUCE ST, ROZELLE NSW 2039	RES	53	48	48	40	40	52	0	0	0	0	0	0	0	0	0	0	0	0	0	0	0	0	0	0
788	NCA 21	112 DARLING ST, BALMAIN EAST NSW 2041	RES	53	48	48	40	40	52	0	0	0	0	0	0	0	0	0	0	0	0	0	0	0	0	0	0
789	NCA 20	10A QUIRK ST, ROZELLE NSW 2039	RES	61	56	56	50	50	60	26	23	20	0	0	0	0	0	0	0	0	30	0	0	25	28	22	0
790	NCA 20	4 SUNNYSIDE AV, LILYFIELD NSW 2040	RES	61	56	56	50	50	60	0	0	0	0	0	0	0	0	0	0	0	0	0	0	0	0	0	0
791	NCA 20	21 CLUBB ST, ROZELLE NSW 2039	RES	61	56	56	50	50	60	0	0	0	0	0	0	0	0	0	0	0	0	0	0	0	0	0	0
792	NCA 21	7 HANOVER ST, ROZELLE NSW 2039	RES	53	48	48	40	40	52	16	25	29	0	0	0	0	0	0	0	0	31	0	0	32	29	23	0
793	NCA 22	435 GLEBE POINT RD, GLEBE NSW 2037	RES	58	52	52	44	44	54	0	0	0	0	0	0	0	0	0	0	0	0	0	0	0	0	0	0
794	NCA 20	28 CHARLOTTE ST, ROZELLE NSW 2039	RES	61	56	56	50	50	60	0	0	0	0	0	0	0	0	0	0	0	0	0	0	0	0	0	0
795	NCA 21	18 WARAGAL AV, ROZELLE NSW 2039	RES	53	48	48	40	40	52	4	16	16	0	0	0	0	0	0	0	0	17	0	0	20	14	8	0
796	NCA 21	153 EVANS ST, ROZELLE NSW 2039	RES	53	48	48	40	40	52	12	23	21	0	0	0	0	0	0	0	0	25	0	0	28	23	17	0
797	NCA 21	43 MERTON ST, ROZELLE NSW 2039	RES	53	48	48	40	40	52	0	14	0	0	0	0	0	0	0	0	0	0	0	0	0	0	0	0
798	NCA 20	33 OXFORD ST, ROZELLE NSW 2039	RES	61	56	56	50	50	60	4	10	11	0	0	0	0	0	0	0	0	17	0	0	4	14	8	0
799	NCA 20	68 VICTORIA RD, ROZELLE NSW 2039	COM	70	70	70	70	70	70	11	12	16	0	0	0	0	0	0	0	0	24	0	0	11	22	15	0
800	NCA 21	1 FOY ST, BALMAIN NS	RES	53	48	48	40	40	52	13	16	16	0	0	0	0	0	0	0	0	25	0	0	15	23	17	0
801	NCA 21	7A JOHNSTON ST, BALMAIN EAST NSW 2041	RES	53	48	48	40	40	52	0	0	0	0	0	0	0	0	0	0	0	0	0	0	0	0	0	0
802	NCA 20	60 QUIRK ST, ROZELLE NSW 2039	RES	61	56	56	50	50	60	19	9	11	0	0	0	0	0	0	0	0	26	0	0	13	24	18	0
803	NCA 21	20 SMITH ST, ROZELLE NSW 2039	RES	53	48	48	40	40	52	38	36	35	0	0	0	0	0	0	0	0	29	0	0	35	26	20	0
804	NCA 21	139 MANSFIELD ST, ROZELLE NSW 2039	RES	53	48	48	40	40	52	15	25	29	0	0	0	0	0	0	0	0	27	0	0	33	25	18	0
805	NCA 21	96 TERRY ST, ROZELLE NSW 2039	RES	53	48	48	40	40	52	0	0	0	0	0	0	0	0	0	0	0	0	0	0	0	0	0	0
806	NCA 21	14 LOUGHLIN ST, ROZELLE NSW 2039	RES	53	48	48	40	40	52	18	19	20	0	0	0	0	0	0	0	0	31	0	0	25	29	23	0
807	NCA 20	14 MAIDA ST, LILYFIELD NSW 2040	RES	61	56	56	50	50	60	0	0	0	0	0	0	0	0	0	0	0	0	0	0	0	0	0	0
808	NCA 21	206 DARLING ST, BALMAIN NSW 2041	RES	53	48	48	40	40	52	0	0	0	0	0	0	0	0	0	0	0	0	0	0	0	0	0	0
809	NCA 20	22 WEYNTON ST, ANNANDALE NSW 2038	RES	61	56	56	50	50	60	0	0	0	0	0	0	0	0	0	0	0	0	0	0	0	0	0	0
810	NCA 20	4 MANEY ST, ROZELLE NSW 2039	RES	61	56	56	50	50	60	19	0	0	0	0	0	0	0	0	0	0	30	0	0	0	27	21	0
811	NCA 21	5 NORMAN ST, ROZELLE NSW 2039	RES	53	48	48	40	40	52	0	0	0	0	0	0	0	0	0	0	0	0	0	0	0	0	0	0
812	NCA 20	29 LILYFIELD RD, ROZELLE NSW 2039	RES	61	56	56	50	50	60	0	0	0	0	0	0	0	0	0	0	0	0	0	0	0	0	0	0
813	NCA 20	487 BALMAIN RD, LILYFIELD NSW 2040	COM	70	70	70	70	70	70	0	0	0	0	0	0	0	0	0	0	0	0	0	0	0	0	0	0

814	NCA 20	306 NELSON ST, ANNANDALE NSW 2038	RES	61	56	56	50	50	60	0	0	0	0	0	0	0	0	0	0	0	0	0	0	0	0	0	0
815	NCA 20	18 CLUBB ST, ROZELLE NSW 2039	RES	61	56	56	50	50	60	0	0	0	0	0	0	0	0	0	0	0	0	0	0	0	0	0	0
816	NCA 20	28 OXFORD ST, ROZELLE NSW 2039	RES	61	56	56	50	50	60	0	0	0	0	0	0	0	0	0	0	0	0	0	0	0	0	0	0
817	NCA 20	11 ALFRED ST, ROZELLE NSW 2039	RES	61	56	56	50	50	60	19	16	16	0	0	0	0	0	0	0	0	25	0	0	21	22	16	0
818	NCA 21	8 WISBEACH ST, BALMAIN NSW 2041	RES	53	48	48	40	40	52	0	10	0	0	0	0	0	0	0	0	0	16	0	0	0	14	8	0
819	NCA 21	1 PEARSON ST, BALMAIN EAST NSW 2041	RES	53	48	48	40	40	52	0	0	0	0	0	0	0	0	0	0	0	0	0	0	0	0	0	0
820	NCA 21	13 HARTLEY ST, ROZELLE NSW 2039	RES	53	48	48	40	40	52	10	24	22	0	0	0	0	0	0	0	0	24	0	0	29	21	15	0
821	NCA 21	528 DARLING ST, ROZELLE NSW 2039	RES	53	48	48	40	40	52	0	0	1	0	0	0	0	0	0	0	0	0	0	0	0	0	0	0
822	NCA 20	48 LILYFIELD RD, ROZELLE NSW 2039	RES	61	56	56	50	50	60	35	18	22	0	0	0	0	0	0	0	0	28	0	0	24	25	19	0
823	NCA 21	21 EDWARD ST, BALMAIN EAST NSW 2041	RES	53	48	48	40	40	52	0	0	0	0	0	0	0	0	0	0	0	0	0	0	0	0	0	0
824	NCA 21	3 DATCHETT ST, BALMAIN EAST NSW 2041	RES	53	48	48	40	40	52	0	0	0	0	0	0	0	0	0	0	0	0	0	0	0	0	0	0
825	NCA 21	9 CLARE ST, ROZELLE NSW 2039	RES	53	48	48	40	40	52	10	23	22	0	0	0	0	0	0	0	0	24	0	0	23	21	15	0
826	NCA 20	48 QUIRK ST, ROZELLE NSW 2039	RES	61	56	56	50	50	60	0	0	0	0	0	0	0	0	0	0	0	0	0	0	0	0	0	0
827	NCA 22	10 POINT ST, PYRMONT NSW 2009	RES	58	52	52	44	44	54	0	0	0	0	0	0	0	0	0	0	0	0	0	0	0	0	0	0
828	NCA 20	4 CECILY ST, LILYFIELD NSW 2040	RES	61	56	56	50	50	60	23	13	12	0	0	0	0	0	0	0	0	19	0	0	10	17	11	0
829	NCA 20	679-681 DARLING ST, ROZELLE NSW 2039	RES	61	56	56	50	50	60	9	17	16	0	0	0	0	0	0	0	0	22	0	0	20	19	13	0
830	NCA 20	6 BURT ST, ROZELLE NSW 2039	RES	61	56	56	50	50	60	12	10	13	0	0	0	0	0	0	0	0	23	0	0	13	21	15	0
831	NCA 21	12 NORMAN ST, ROZELLE NSW 2039	RES	53	48	48	40	40	52	0	0	0	0	0	0	0	0	0	0	0	0	0	0	0	0	0	0
832	NCA 21	36 SMITH ST, ROZELLE NSW 2039	RES	53	48	48	40	40	52	0	33	0	0	0	0	0	0	0	0	0	0	0	0	0	0	0	0
833	NCA 20	69 FOUCART ST, ROZELLE NSW 2039	RES	61	56	56	50	50	60	12	8	4	0	0	0	0	0	0	0	0	17	0	0	4	14	8	0
834	NCA 22	8-12 SHEEHY ST, GLEBE NSW 2037	RES	58	52	52	44	44	54	12	13	19	0	0	0	0	0	0	0	0	18	0	0	9	15	9	0
835	NCA 21	29 EWELL ST, BALMAIN NSW 2041	RES	53	48	48	40	40	52	22	23	25	0	0	0	0	0	0	0	0	22	0	0	28	19	13	0
836	NCA 21	110 DARLING ST, BALMAIN EAST NSW 2041	RES	53	48	48	40	40	52	0	0	0	0	0	0	0	0	0	0	0	0	0	0	0	0	0	0
837	NCA 20	48 CECILY ST, LILYFIELD NSW 2040	RES	61	56	56	50	50	60	12	0	2	0	0	0	0	0	0	0	0	16	0	0	6	14	8	0
838	NCA 21	1A WAITE AV, BALMAIN NSW 2041	RES	53	48	48	40	40	52	19	12	16	0	0	0	0	0	0	0	0	16	0	0	16	14	7	0
839	NCA 21	5 PAUL ST, BALMAIN EAST NSW 2041	RES	53	48	48	40	40	52	0	0	0	0	0	0	0	0	0	0	0	0	0	0	0	0	0	0
840	NCA 21	10 MOORE ST, ROZELLE NSW 2039	RES	53	48	48	40	40	52	0	0	0	0	0	0	0	0	0	0	0	0	0	0	0	0	0	0
841	NCA 20	24 OXFORD ST, ROZELLE NSW 2039	RES	61	56	56	50	50	60	7	0	11	0	0	0	0	0	0	0	0	19	0	0	6	17	11	0
842	NCA 21	1 SORRIE ST, BALMAIN NSW 2041	RES	53	48	48	40	40	52	11	16	15	0	0	0	0	0	0	0	0	20	0	0	23	17	11	0
843	NCA 20	12 FRED ST, LILYFIELD NSW 2040	RES	61	56	56	50	50	60	22	0	12	0	0	0	0	0	0	0	0	15	0	0	15	13	7	0
844	NCA 21	68 ROSSER ST, BALMAIN NSW 2041	RES	53	48	48	40	40	52	33	19	29	0	0	0	0	0	0	0	0	25	0	0	32	22	16	0
845	NCA 20	217 EVANS ST, ROZELLE NSW 2039	RES	61	56	56	50	50	60	0	0	0	0	0	0	0	0	0	0	0	0	0	0	0	0	0	0
846	NCA 21	16 PROSPER ST, ROZELLE NSW 2039	RES	53	48	48	40	40	52	9	18	18	0	0	0	0	0	0	0	0	21	0	0	23	19	13	0
847	NCA 20	64 VICTORIA RD, ROZELLE NSW 2039	COM	70	70	70	70	70	70	0	22	0	0	0	0	0	0	0	0	0	0	0	0	0	0	0	0
848	NCA 22	51 LEICHHARDT ST, GLEBE NSW 2037	RES	58	52	52	44	44	54	23	16	25	0	0	0	0	0	0	0	0	22	0	0	20	20	13	0
849	NCA 21	14 MOORE ST, ROZELLE NSW 2039	RES	53	48	48	40	40	52	0	0	0	0	0	0	0	0	0	0	0	0	0	0	0	0	0	0
850	NCA 20	48 QUIRK ST, ROZELLE NSW 2039	RES	61	56	56	50	50	60	20	14	13	0	0	0	0	0	0	0	0	28	0	0	15	26	20	0
851	NCA 21	109 MANSFIELD ST, ROZELLE NSW 2039	RES	53	48	48	40	40	52	15	21	26	0	0	0	0	0	0	0	0	30	0	0	25	27	21	0
852	NCA 22	28 VICTORIA RD, GLEBE NSW 2037	RES	58	52	52	44	44	54	28	19	28	0	0	0	0	0	0	0	0	18	0	0	24	16	9	0
853	NCA 21	127 MULLENS ST, ROZELLE NSW 2039	RES	53	48	48	40	40	52	0	17	16	0	0	0	0	0	0	0	0	24	0	0	0	22	16	0
854	NCA 20	25 ALFRED ST, ROZELLE NSW 2039	RES	61	56	56	50	50	60	13	0	4	0	0	0	0	0	0	0	0	20	0	0	12	18	12	0
855	NCA 21	21 WARAGAL AV, ROZELLE NS	RES	53	48	48	40	40	52	4	10	11	0	0	0	0	0	0	0	0	17	0	0	14	14	8	0
856	NCA 21	21 WARAGAL AV, ROZELLE N	RES	53	48	48	40	40	52	0	0	0	0	0	0	0	0	0	0	0	0	0	0	0	0	0	0
857	NCA 20	8 PERCY ST, ROZELLE NSW 2039	RES	61	56	56	50	50	60	10	0	9	0	0	0	0	0	0	0	0	19	0	0	6	17	11	0
858	NCA 21	12A DATCHETT ST, BALMAIN EAST NSW 2041	RES	53	48	48	40	40	52	0	0	0	0	0	0	0	0	0	0	0	0	0	0	0	0	0	0
859	NCA 21	1 ROSEBERY PL, BALMAIN N	RES	53	48	48	40	40	52	0	0	0	0	0	0	0	0	0	0	0	0	0	0	0	0	0	0
860	NCA 21	174-180 MULLENS ST, ROZELLE NSW 2039	IND	75	75	75	75	75	75	0	0	0	0	0	0	0	0	0	0	0	0	0	0	0	0	0	0
861	NCA 21	18-20 GEORGE ST, BALMAIN NSW 2041	RES	53	48	48	40	40	52	20	22	25	0	0	0	0	0	0	0	0	24	0	0	20	21	15	0
862	NCA 20	7 KENTVILLE AV, ANNANDALE NSW 2038	RES	61	56	56	50	50	60	28	17	24	0	0	0	0	0	0	0	0	19	0	0	27	17	11	0
863	NCA 21	51 ROSEBERRY ST, BALMAIN NSW 2041	RES	53	48	48	40	40	52	0	8	8	0	0	0	0	0	0	0	0	19	0	0	0	16	10	0
864	NCA 21	42 WARAGAL AV, ROZELLE NSW 2039	RES	53	48	48	40	40	52	5	13	17	0	0	0	0	0	0	0	0	19	0	0	22	16	10	0
865	NCA 20	30 BURT ST, ROZELLE NSW 2039	RES	61	56	56	50	50	60	9	0	9	0	0	0	0	0	0	0	0	22	0	0	9	19	13	0
866	NCA 21	3 ENNIS ST, BALMAIN NSW 2041	RES	53	48	48	40	40	52	18	16	18	0	0	0	0	0	0	0	0	25	0	0	17	23	16	0
867	NCA 20	49 MOODIE ST, ROZELLE NSW 2039	RES	61	56	56	50	50	60	0	0	0	0	0	0	0	0	0	0	0	0	0	0	0	0	0	0
868	NCA 21	208 DARLING ST, BALMAIN NSW 2041	RES	53	48	48	40	40	52	0	0	0	0	0	0	0	0	0	0	0	15	0	0	16	12	6	0
869	NCA 21	32 HARTLEY ST, ROZELLE NSW 2039	RES	53	48	48	40	40	52	0	17	10	0	0	0	0	0	0	0	0	0	0	0	0	0	0	0
870	NCA 20	54 ALFRED ST, ROZELLE NSW 2039	RES	61	56	56	50	50	60	15	13	14	0	0	0	0	0	0	0	0	24	0	0	11	21	15	0
871	NCA 21	32 ROSSER ST, ROZELLE NSW 2039	RES	53	48	48	40	40	52	21	18	16	0	0	0	0	0	0	0	0	31	0	0	21	29	23	0
872	NCA 20	13 COOK ST, ROZELLE NSW 2039	RES	61	56	56	50	50	60	0	11	0	0	0	0	0	0	0	0	0	0	0	0	0	0	0	0
873	NCA 21	WATER POLICE SITE 4 JUBILEE PL, BALMAIN	IND	75	75	75	75	75	75	0	0	0	0	0	0	0	0	0	0	0	0	0	0	0	0	0	0
874	NCA 21	53-55 VICTORIA RD, ROZELLE NSW 2039	COM	70	70	70	70	70	70	9	0	5	0	0	0	0	0	0	0	0	23	0	0	9	20	14	0
875	NCA 21	2 HARTLEY ST, ROZELLE NSW 2039	RES	53	48	48	40	40	52	15	28	31	0	0	0	0	0	0	0	0	27	0	0	33	24	18	0
876	NCA 20	46 HORNSEY ST, ROZELLE NSW 2039	RES	61	56	56	50	50	60	11	8	8	0	0	0	0	0	0	0	0	24	0	0	15	22	16	0
877	NCA 20	20 ALFRED ST, ROZELLE NSW 2039	RES	61	56	56	50	50	60	23	15	12	0	0	0	0	0	0	0	0	24	0	0	16	21	15	0
878	NCA 21	50 MULLENS ST, BALMAIN NSW 2041	RES	53	48	48	40	40	52	0	0	0	0	0	0	0	0	0	0	0	0	0	0	0	0	0	0
879	NCA 21	LON DON HOTEL 234 DARLING ST, BALMAIN N	COM	70	70	70	70	70	70	13	11	9	0	0	0	0	0	0	0	0	17	0	0	13	14	8	0
880	NCA 20	Sydney University	EDU	65	65	65	65	65	65	0	0	0	0	0	0	0	0	0	0	0	0	0	0	0	0	0	0
881	NCA 21	665A DARLING ST, ROZELLE NSW 2039	COM	70	70	70	70	70	70	0	21	22	0	0	0	0	0	0	0	0	0	0	0	0	0	0	0
882	NCA 21	270 DARLING ST, BALMAIN NSW 2041	COM	70	70	70	70	70	70	8	13	10	0	0	0	0	0	0	0	0	16	0	0	15	14	7	0
883	NCA 21	85 REYNOLDS ST, BALMAIN NSW 2041	RES	53	48	48	40	40	52	17	27	24	0	0	0	0	0	0	0	0	25	0	0	24	22	16	0
884	NCA 22	18 POINT ST, PYRMONT NSW 2009	RES	58	52	52	44	44	54	0	0	0	0	0	0	0	0	0	0	0	0	0	0	0	0	0	0
885	NCA 21	17 ADOLPHUS ST, BALMAIN NSW 2041	RES	53	48	48	40	40	52	21	13	15	0	0	0	0	0	0	0	0	15	0	0	21	12	6	0
886	NCA 21	11 HARRIS ST, BALMAIN NSW 2041	RES	53	48	48	40	40	52	8	13	16	0	0	0	0	0	0	0	0	17	0	0	18	14	8	0
887	NCA 21	68 DARLING ST, BALMAIN EAST NSW 2041	COM	70	70	70	70	70	70	0	0	0	0	0	0	0	0	0	0	0	0	0	0	0	0	0	0
888	NCA 20	16 LILYFIELD RD, ROZELLE NSW 2039	RES	61	56	56	50	50	60	24	16	17	0	0	0	0	0	0	0	0	30	0	0	24	27	21	0
889	NCA 20	STRATA SCHEME 21 QUIRK ST, ROZELLE NSW 2	RES	61	56	56	50	50	60	0	0	0	0	0	0	0	0	0	0	0	0	0	0	0	0	0	0
890	NCA 21	17 ROSEBERRY ST, BALMAIN NSW 2041	RES	53	48	48	40	40	52	0	14	15	0	0	0	0	0	0	0	0	0	0	0	0	0	0	0
891	NCA 21	13-15 EVANS ST, BALMAIN NSW 2041	RES	53	48	48	40	40	52	27	17	18	0	0	0	0	0	0	0	0	21	0	0	27	18	12	0
892	NCA 21	84 REYNOLDS ST, BALMAIN NSW 2041	RES	53	48	48	40	40	52	20	12	13	0	0	0	0	0	0	0	0	26	0	0	20	24	18	0
893	NCA 20	Sydney University	EDU	65	65	65	65	65	65	0	0	0	0	0	0	0	0	0	0	0	0	0	0	0	0	0	0
894	NCA 21	44 HARRIS ST, BALMAIN NSW 2041	RES	53	48	48	40	40	52	5	14	16	0	0	0	0	0	0	0	0	18	0	0	22	15	9	0
895	NCA 20	6 ALBERT ST, ROZELLE NSW 2039	RES	61	56	56	50	50	60	0	0	4	0	0	0	0	0	0	0	0	0	0	0	0	0	0	0
896	NCA 21	82 EVANS ST, ROZELLE NSW 2039	RES	53	48	48	40	40	52	9	21	22	0	0	0	0	0	0	0	0	22	0	0	27	19	13	0
897	NCA 21	25 DONNELLY ST, BALMAIN NSW 2041	RES	53	48	48	40	40	52	23	11	6	0	0	0	0	0	0	0	0	18	0	0	0	15	9	0
898	NCA 21	20 ROBERT ST, ROZELLE NSW 2039	IND	75	75	75	75	75	75	16	0	0	0	0	0	0	0	0	0	0	30	0	0	0	28	22	0
899	NCA 21	26 WARAYAMA PL, ROZELLE NSW 2039	RES	53	48	48	40	40	52	0	0	0	0	0	0	0	0	0	0	0	0	0	0	0	0	0	0
900	NCA 21	3 PAUL ST, BALMAIN EAST NSW 2041	RES	53	48	48	40	40	52	0	0	0	0	0	0	0	0	0	0	0	0	0	0	0	0	0	0
901	NCA 20	Sydney University	EDU	65	65	65	65	65	65	0	0	0	0	0	0	0	0	0	0	0	0	0	0	0	0	0	0
902	NCA 21	546 DARLING ST, ROZELLE NSW 2039	RES	53	48	48	40	40	52	4	0	0	0	0	0	0	0	0	0	0	17	0	0	0	14	8	0
903	NCA 21	94 ROSSER ST, BALMAIN NSW 2041	RES	53	48	48	40	40	52	23	14	22	0	0	0	0	0	0	0	0	24	0	0	27	21	15	0
904	NCA 21	4 RUMSAY ST, ROZELLE NSW 2039	RES	53	48	48	40	40	52	28	27	22	0	0	0	0	0	0	0	0	32	0	0	27	30	23	0
905	NCA 21	145 MANSFIELD ST, ROZELLE NSW 2039	RES	53	48	48	40	40	52	18	27	29	0	0	0	0	0	0	0	0	30	0	0	32	27	21	0
906	NCA 21	16 WISBEACH ST, BALMAIN NSW 2041	RES	53	48	48	40	40	52	16	0	8	0	0	0	0	0	0	0	0	17	0	0	15	14	8	0
907	NCA 20	26 SPRINGSIDE ST, ROZELLE NSW 2039	RES	61	56	56	50	50	60	0	0	0	0	0	0	0	0	0	0	0	0	0	0	0	0	0	0
908	NCA 21	153 BEATTIE ST, BALMAIN NSW 2041	RES	53	48	48	40	40	52	23	17	24	0	0	0	0	0	0	0	0	23	0	0	25	20	14	0
909	NCA 21	14 ANN ST, BALMAIN NSW 2041	RES	53	48	48	40	40	52	0	0	0	0	0	0	0	0	0	0	0	0	0	0	0	0	0	0
910	NCA 21	4 PEARSON ST, BALMAIN EAST NSW 2041	RES	53	48	48	40	40	52	0	0	0	0	0	0	0	0	0	0	0	0	0	0	0	0	0	0
911	NCA 21	51 MERTON ST, ROZELLE NSW 2039	RES	53	48	48	40	40	52	6	21	22	0	0	0	0	0	0	0	0	19	0	0	24	16	10	0
912	NCA 21	62 GOODSIR ST, ROZELLE NSW 2039	RES	53	48	48	40	40	52	25	18	24	0	0	0	0	0	0	0	0	27	0	0	24	24	18	0
913	NCA 21	163 BEATTIE ST, BALMAIN NSW 2041	RES	53	48	48	40	40	52	24	15	18	0	0	0	0	0	0	0	0	17	0	0	23	14	8	0
914	NCA 21	36 REYNOLDS ST, BALMAIN NSW 2041	RES	53	48	48	40	40	52	0	15	16	0	0	0	0	0	0	0	0	0	0	0	0	0	0	0
915	NCA 20	12 SPRINGSIDE ST, ROZELLE NSW 2039	RES	61	56	56	50	50	60	4	0	3	0	0	0	0	0	0	0	0	16	0	0	6	14	8	0
916	NCA 20	2 THE CRESCENT, ANNANDALE NSW 2038	RES	61	56	56	50	50	60	0	0	0	0	0	0	0	0	0	0	0	0	0	0	0	0	0	0
917	NCA 21	49 PALMER ST, BALMAIN NSW 2041	RES	53	48	48	40	40	52	0	0	0	0	0	0	0	0	0	0	0	0	0	0	0	0	0	0
918	NCA 21	BALMAIN HIGH SCHOOL 25-33 TERRY ST, ROZE	EDU	65	65	65	65	65	65	0	0	0	0	0	0	0	0	0	0	0	14	0	0	0	12	6	0
919	NCA 21	29 PARSONS ST, ROZELLE NSW 2039	RES	53	48	48	40	40	52	14	21	18	0	0	0	0	0	0	0	0	27	0	0	22	25	19	0
920	NCA 22	5 EDWARD ST, GLEBE NSW 2037	RES	58	52	52	44	44	54	28	20	26	0	0	0	0	0	0	0	0	22	0	0	25	20	14	0
921	NCA 21	9 BRUCE ST, ROZELLE NSW 2039	RES	53	48	48	40	40	52	14	23	26	0	0	0	0	0	0	0	0	23	0	0	26	20	14	0
922	NCA 21	20 BUCHANAN ST, BALMAIN NS	RES	53	48	48	40	40	52	16	16	21	0	0	0	0	0	0	0	0	25	0	0	20	23	17	0
923	NCA 21	33 MULLENS ST, BALMAIN NSW 2041	RES	53	48	48	40	40	52	0	0	0	0	0	0	0	0	0	0	0	0	0	0	0	0	0	0
924	NCA 20	47 MOODIE ST, ROZELLE NSW 2039	RES	61	56	56	50	50	60	0	0	0	0	0	0	0	0	0	0	0	0	0	0	0	0	0	0
925	NCA 20	27 BELMORE ST, ROZELLE NSW 2039	RES	61	56	56	50	50	60	0	0	0	0	0	0	0	0	0	0	0	0	0	0	0	0	0	0
926	NCA 21	4 STEPHEN ST, BALMAIN NS	RES	53	48	48	40	40	52	23	14	13	0	0	0	0	0	0	0	0	15	0	0	22	12	6	0
927	NCA 22	1 LEICHHARDT AV, GLEBE NSW 2037	RES	58	52	52	44	44	54	29	23	27	0	0	0	0	0	0	0	0	0	0	0	0	0	0	0
928	NCA 20	8 COOK ST, ROZELLE NSW 2039	RES	61	56	56	50	50	60	0	0	5	0	0	0	0	0	0	0	0	0	0	0	0	0	0	0
929	NCA 20	4 HANCOCK ST, ROZELLE NSW 2039	RES	61	56	56	50	50	60	9	11	17	0	0	0	0	0	0	0	0	22	0	0	16	19	13	0
930	NCA 21	224 DARLING ST, BALMAIN NSW 2041	COM	70	70	70	70	70	70	0	0	0	0	0	0	0	0	0	0	0	0	0	0	0	0	0	0
931	NCA 22	4A GARRAN LANE, GLEBE NSW 2037	RES	58	52	52	44	44	54	0	0	11	0	0	0	0	0	0	0	0	0	0	0	0	0	0	0
932	NCA 21	108 TERRY ST, ROZELLE NSW 2039	RES	53	48	48	40	40	52	7	11	15	0	0	0	0	0	0	0	0	19	0	0	21	17	11	0
933	NCA 22	11 COOK ST, GLEBE NSW 2037	RES	58	52	52	44	44	54	24	13	19	0	0	0	0	0	0	0	0	19	0	0	0	16	10	0
934	NCA 21	3 MACKENZIE ST, ROZELLE NSW 2039	RES	53	48	48	40	40	52	0	17	0	0	0	0	0	0	0	0	0	0	0	0	0	0	0	0
935	NCA 21	30 HARTLEY ST, ROZELLE NSW 2039	RES	53	48	48	40	40	52	11	21	22	0	0	0	0	0	0	0	0	25	0	0	11	22	16	0
936	NCA 20	20 OXFORD ST, ROZELLE NSW 2039	RES	61	56	56	50	50	60	0	0	0	0	0	0	0	0	0	0	0	0	0	0	0	0	0	0
937	NCA 21	174-180 MULLENS ST, ROZELLE NSW 2039	IND	75	75	75	75	75	75	0	0	0	0	0	0	0	0	0	0	0	0	0	0	0	0	0	0
938	NCA 21	37 JAMES CRAIG RD, ROZELLE NSW 2039	NONE	75	75	75	75	75	75	26	0	0	0	0	0	0	0	0	0	0	29	0	0	0	26	20	0
939	NCA 20	2A-2B GORDON ST, ROZELLE NSW 2039	EDU	65	65	65	65	65	65	12	0	0	0	0	0	0	0	0	0	0	25	0	0	0	23	17	0
940	NCA 21	106 MANSFIELD ST, ROZELLE NSW 2039	RES	53	48	48	40	40	52	14	28	30	0	0	0	0	0	0	0	0	26	0	0	33	23	17	0
941	NCA 20	54 BURT ST, ROZELLE NSW 2039	RES	61	56	56	50	50	60	0	0	0	0	0	0	0	0	0	0	0	0	0	0	0	0	0	0
942	NCA 20	21 ALFRED ST, ROZELLE NSW 2039	RES	61	56	56	50	50	60	0	0	0	0	0	0	0	0	0	0	0	0	0	0	0	0	0	0
943	NCA 21	631 DARLING ST, ROZELLE NSW 2039	COM	70	70	70	70	70	70	4	0	0	0	0	0	0	0	0	0	0	19	0	0	0	17	10	0
944	NCA 21	648 DARLING ST, ROZELLE NSW 2039	RES	53	48	48	40	40	52	6	16	18	0	0	0	0	0	0	0	0	18	0	0	23	16	10	0
945	NCA 21	7A JOHNSTON ST, BALMAIN EAST NSW 2041	RES	53	48	48	40	40	52	0	0	0	0	0	0	0	0	0	0	0	0	0	0	0	0	0	0
946	NCA 20	9 CECILY ST, LILYFIELD NSW 2040	RES	61	56	56	50	50	60	0	0	0	0	0	0	0	0	0	0	0	0	0	0	0	0	0	0
947	NCA 21	9-11 WISBEACH ST, BALMAIN NSW 2041	RES	53	48	48	40	40	52	0	0	0	0	0	0	0	0	0	0	0	0	0	0	0	0	0	0
948	NCA 20	183 EVANS ST, ROZELLE NSW 2039	RES	61	56	56	50	50	60	9	23	27	0	0	0	0	0	0	0	0	22	0	0	13	19	13	0
949	NCA 21	14 ENNIS ST, BALMAIN NSW 2041	RES	53	48	48	40	40	52	26	22	26	0	0	0	0	0	0	0	0	21	0	0	23	19	12	0
950	NCA 21	30 ANN ST, BALMAIN NSW 2041	RES	53	48	48	40	40	52	29	21	24	0	0	0	0	0	0	0	0	21	0	0	27	19	13	0
951	NCA 21	7 WARAGAL AV, ROZELLE NSW 2039	RES	53	48	48	40	40	52	0	0	0	0	0	0	0	0	0	0	0	0	0	0	0	0	0	0
952	NCA 20	31 CLUBB ST, ROZELLE NSW 2039	RES	61	56	56	50	50	60	0	0	0	0	0	0	0	0	0	0	0	0	0	0	0	0	0	0
953	NCA 20	64 LILYFIELD RD, ROZELLE NSW 2039	RES	61	56	56	50	50	60	28	16	20	0	0	0	0	0	0	0	0	28	0	0	25	26	20	0
954	NCA 21	5 ENNIS ST, BALMAIN NSW 2041	RES	53	48	48	40	40	52	23	20	24	0	0	0	0	0	0	0	0	23	0	0	17	21	15	0
955	NCA 21	9 EWELL ST, BALMAIN NSW 2041	RES	53	48	48	40	40	52	0	0	15	0	0	0	0	0	0	0	0	18	0	0	0	16	10	0
956	NCA 20	14 PARK ST, ROZELLE NSW 2039	RES	61	56	56	50	50	60	7	0	0	0	0	0	0	0	0	0	0	16	0	0	0	13	7	0
957	NCA 21	266 DARLING ST, BALMAIN NSW 2041	COM	70	70	70	70	70	70	6	0	12	0	0	0	0	0	0	0	0	18	0	0	13	15	9	0
958	NCA 20	37 RED LION ST, ROZELLE NSW 2039	RES	61	56	56	50	50	60	0	0	0	0	0	0	0	0	0	0	0	0	0	0	0	0	0	0
959	NCA 21	13 CLAY ST, BALMAIN NSW 2041	RES	53	48	48	40	40	52	0	0	0	0	0	0	0	0	0	0	0	0	0	0	0	0	0	0
960	NCA 21	32 DARLING ST, BALMAIN EAST NSW 2041	RES	53	48	48	40	40	52	0	0	0	0	0	0	0	0	0	0	0	0	0	0	0	0	0	0
961	NCA 20	1 WILLIAM ST, ANNANDALE NSW 2038	RES	61	56	56	50	50	60	0	0	0	0	0	0	0	0	0	0	0	0	0	0	0	0	0	0
962	NCA 20	8 HUTCHESON ST, ROZELLE NSW 2039	RES	61	56	56	50	50	60	24	16	22	0	0	0	0	0	0	0	0	22	0	0	26	19	13	0
963	NCA 20	26 MAIDA ST, LILYFIELD NSW 2040	RES	61	56	56	50	50	60	0	0	0	0	0	0	0	0	0	0	0	0	0	0	0	0	0	0
964	NCA 21	24 JANE ST, BALMAIN NSW 2041	RES	53	48	48	40	40	52	0	0	0	0	0	0	0	0	0	0	0	0	0	0	0	0	0	0
965	NCA 21	5 JOHNSTON ST, BALMAIN EAST NSW 2041	RES	53	48	48	40	40	52	0	0	0	0	0	0	0	0	0	0	0	0	0	0	0	0	0	0
966	NCA 21	23 HIGH ST, BALMAIN NSW 2041	RES	53	48	48	40	40	52	15	10	16	0	0	0	0	0	0	0	0	18	0	0	14	15	9	0
967	NCA 21	2 JUBILEE PL, BALMAIN NSW 2041	RES	53	48	48	40	40	52	0	11	0	0	0	0	0	0	0	0	0	0	0	0	0	0	0	0
968	NCA 20	52 CALLAN ST, ROZELLE NSW 2039	RES	61	56	56	50	50	60	0	0	0	0	0	0	0	0	0	0	0	0	0	0	0	0	0	0
969	NCA 20	22 TOELLE ST, ROZELLE NSW 2039	RES	61	56	56	50	50	60	0	0	0	0	0	0	0	0	0	0	0	0	0	0	0	0	0	0
970	NCA 21	79 NELSON ST, ROZELLE NSW 2039	RES	53	48	48	40	40	52	0	0	0	0	0	0	0	0	0	0	0	0	0	0	0	0	0	0
971	NCA 20	3 KENTVILLE AV, ANNANDALE NSW 2038	RES	61	56	56	50	50	60	26	15	15	0	0	0	0	0	0	0	0	18	0	0	25	15	9	0
972	NCA 20	2A ALICE ST, ROZELLE NSW 2039	RES	61	56	56	50	50	60	12	0	3	0	0	0	0	0	0	0	0	18	0	0	9	15	9	0
973	NCA 21	33 LAWSON ST, BALMAIN NSW 2041	RES	53	48	48	40	40	52	22	16	23	0	0	0	0	0	0	0	0	18	0	0	23	15	9	0
974	NCA 21	17 MACKENZIE ST, ROZELLE NSW 2039	RES	53	48	48	40	40	52	9	22	20	0	0	0	0	0	0	0	0	23	0	0	0	20	14	0
975	NCA 21	3 ROSEBERRY ST, BALMAIN NSW 2041	RES	53	48	48	40	40	52	26	17	17	0	0	0	0	0	0	0	0	21	0	0	24	18	12	0
976	NCA 21	140 MULLENS ST, ROZELLE NSW 2039	RES	53	48	48	40	40	52	0	12	11	0	0	0	0	0	0	0	0	0	0	0	0	0	0	0
977	NCA 20	26 PERCY ST, ROZELLE NSW 2039	RES	61	56	56	50	50	60	7	0	10	0	0	0	0	0	0	0	0	19	0	0	6	17	11	0
978	NCA 22	FLORENCE LEICHHARDT ST, GLEBE N	RES	58	52	52	44	44	54	32	23	31	0	0	0	0	0	0	0	0	22	0	0	28	20	14	0
979	NCA 20	2 BURT ST, ROZELLE NSW 2039	RES	61	56	56	50	50	60	11	8	10	0	0	0	0	0	0	0	0	24	0	0	11	22	16	0
980	NCA 20	2 CHARLOTTE ST, ROZELLE NSW 2039	RES	61	56	56	50	50	60	0	0	0	0	0	0	0	0	0	0	0	0	0	0	0	0	0	0
981	NCA 20	5 SUNNYSIDE AV, LILYFIELD NSW 2040	RES	61	56	56	50	50	60	8	0	6	0	0	0	0	0	0	0	0	17	0	0	4	15	9	0
982	NCA 21	5 TOBRUK AV, BALMAIN NSW 2041	RES	53	48	48	40	40	52	28	21	26	0	0	0	0	0	0	0	0	26	0	0	22	24	18	0
983	NCA 21	2-18 BUCHANAN ST, BALMAIN N	RES	53	48	48	40	40	52	13	0	12	0	0	0	0	0	0	0	0	25	0	0	13	23	17	0
984	NCA 21	ADDRESS UNKNOWN	COM	70	70	70	70	70	70	0	0	0	0	0	0	0	0	0	0	0	0	0	0	0	0	0	0
985	NCA 21	672 DARLING ST, ROZELLE NSW 2039	MED	60	60	60	60	60	60	6	16	14	0	0	0	0	0	0	0	0	19	0	0	23	16	10	0
986	NCA 20	ADDRESS UNKNOWN	RES	61	56	56	50	50	60	16	0	6	0	0	0	0	0	0	0	0	25	0	0	12	22	16	0
987	NCA 21	24A PEARSON ST, BALMAIN EAST NSW 2041	RES	53	48	48	40	40	52	0	0	0	0	0	0	0	0	0	0	0	0	0	0	0	0	0	0
988	NCA 21	79 MULLENS ST, BALMAIN NSW 2041	RES	53	48	48	40	40	52	19	14	17	0	0	0	0	0	0	0	0	29	0	0	19	26	20	0
989	NCA 22	45 BOWMAN ST, PYRMO	RES	58	52	52	44	44	54	0	0	0	0	0	0	0	0	0	0	0	0	0	0	0	0	0	0
990	NCA 21	46 ROSSER ST, ROZELLE NSW 2039	RES	53	48	48	40	40	52	34	23	32	0	0	0	0	0	0	0	0	29	0	0	37	26	20	0
991	NCA 22	16 ALEXANDRA RD, GLEBE NSW 2037	RES	58	52	52	44	44	54	21	17	24	0	0	0	0	0	0	0	0	19	0	0	14	17	11	0
992	NCA 21	50 MULLENS ST, BALMAIN NSW 2041	RES	53	48	48	40	40	52	24	17	22	0	0	0	0	0	0	0	0	24	0	0	19	22	16	0
993	NCA 22	8 ALEXANDRA RD, GLEBE NSW 2037	RES	58	52	52	44	44	54	0	0	0	0	0	0	0	0	0	0	0	0	0	0	0	0	0	0
994	NCA 21	50 WARAGAL AV, ROZELLE NSW 2039	RES	53	48	48	40	40	52	5	14	17	0	0	0	0	0	0	0	0	18	0	0	21	15	9	0
995	NCA 20	51 FOUCART ST, ROZELLE NSW 2039	RES	61	56	56	50	50	60	12	8	9	0	0	0	0	0	0	0	0	18	0	0	7	16	10	0
996	NCA 21	17 REYNOLDS AV, ROZELLE NSW 2039	RES	53	48	48	40	40	52	14	17	17	0	0	0	0	0	0	0	0	26	0	0	14	24	18	0
997	NCA 21	ST AUGUSTINE OF HIPPO 3 JANE ST, BALMAIN	CMTY	65	65	65	65	65	65	0	0	0	0	0	0	0	0	0	0	0	0	0	0	0	0	0	0
998	NCA 21	107 EVANS ST, ROZELLE NSW 2039	RES	53	48	48	40	40	52	16	26	28	0	0	0	0	0	0	0	0	24	0	0	31	22	16	0
999	NCA 22	41 REFINERY DR, PYRMONT NS	RES	58	52	52	44	44	54	0	0	0	0	0	0	0	0	0	0	0	0	0	0	0	0	0	0
1000	NCA 21	582-584 DARLING ST, ROZELLE NSW 2	RES	53	48	48	40	40	52	0	8	14	0	0	0	0	0	0	0	0	0	0	0	0	0	0	0
1001	NCA 22	14A QUARRY MASTER DR, PYRMONT NSW 2009	RES	58	52	52	44	44	54	0	0	0	0	0	0	0	0	0	0	0	0	0	0	0	0	0	0
1002	NCA 21	ADDRESS UNKNOWN	RES	53	48	48	40	40	52	5	18	2	0	0	0	0	0	0	0	0	17	0	0	5	14	8	0
1003	NCA 21	7 HANOVER ST, ROZELLE NSW 2039	RES	53	48	48	40	40	52	10	17	21	0	0	0	0	0	0	0	0	23	0	0	29	20	14	0
1004	NCA 21	17A MERTON ST, ROZELLE NSW 2039	RES	53	48	48	40	40	52	0	15	0	0	0	0	0	0	0	0	0	0	0	0	0	0	0	0
1005	NCA 20	31 CAMBRIDGE ST, ROZELLE NSW 2039	RES	61	56	56	50	50	60	7	18	19	0	0	0	0	0	0	0	0	20	0	0	8	18	12	0
1006	NCA 20	10 FRED ST, LILYFIELD NSW 2040	RES	61	56	56	50	50	60	14	0	0	0	0	0	0	0	0	0	0	0	0	0	0	0	0	0
1007	NCA 21	ADDRESS UNKNOWN	REC/A	65	65	65	65	65	65	0	0	0	0	0	0	0	0	0	0	0	0	0	0	0	0	0	0
1008	NCA 21	36 NELSON ST, ROZELLE NSW 2039	RES	53	48	48	40	40	52	11	22	24	0	0	0	0	0	0	0	0	24	0	0	30	21	15	0
1009	NCA 21	14 WELLINGTON ST, ROZELLE NSW 2039	RES	53	48	48	40	40	52	5	14	15	0	0	0	0	0	0	0	0	18	0	0	17	15	9	0
1010	NCA 20	28 CAMBRIDGE ST, ROZELLE NSW 2039	RES	61	56	56	50	50	60	0	0	-1	0	0	0	0	0	0	0	0	0	0	0	0	0	0	0
1011	NCA 21	15-39 WELLINGTON ST, ROZELLE NSW 2039	COM	70	70	70	70	70	70	0	0	0	0	0	0	0	0	0	0	0	0	0	0	0	0	0	0
1012	NCA 21	21 PAUL ST, BALMAIN EAST NSW 2041	RES	53	48	48	40	40	52	0	0	0	0	0	0	0	0	0	0	0	0	0	0	0	0	0	0
1013	NCA 20	84 FOUCART ST, ROZELLE NSW 2039	RES	61	56	56	50	50	60	0	0	0	0	0	0	0	0	0	0	0	0	0	0	0	0	0	0
1014	NCA 20	Sydney University	EDU	65	65	65	65	65	65	0	0	0	0	0	0	0	0	0	0	0	0	0	0	0	0	0	0
1015	NCA 22	12 ALEXANDRA RD, GLEBE NSW 2037	RES	58	52	52	44	44	54	0	0	0	0	0	0	0	0	0	0	0	0	0	0	0	0	0	0
1016	NCA 21	32 BRADFORD ST, BALMAIN NSW 2041	RES	53	48	48	40	40	52	0	0	0	0	0	0	0	0	0	0	0	18	0	0	14	16	10	0

1017	NCA 21	96 EVANS ST, ROZELLE NSW 2039	RES	53	48	48	40	40	52	8	16	8	0	0	0	0	0	0	0	0	20	0	0	0	18	12	0
1018	NCA 21	57 REYNOLDS ST, BALMAIN NSW 2041	RES	53	48	48	40	40	52	21	0	19	0	0	0	0	0	0	0	0	24	0	0	17	21	15	0
1019	NCA 21	BALMAIN HIGH SCHOOL 25-33 TERRY ST, ROZE	EDU	65	65	65	65	65	65	0	0	0	0	0	0	0	0	0	0	0	16	0	0	0	13	7	0
1020	NCA 21	42 MERTON ST, ROZELLE NSW 2039	RES	53	48	48	40	40	52	0	14	0	0	0	0	0	0	0	0	0	0	0	0	0	0	0	0
1021	NCA 21	14 ANN ST, BALMAIN NSW 2041	RES	53	48	48	40	40	52	0	0	0	0	0	0	0	0	0	0	0	0	0	0	0	0	0	0
1022	NCA 21	22 ROSSER ST, ROZELLE NSW 2039	RES	53	48	48	40	40	52	33	29	36	0	0	0	0	0	0	0	0	34	0	0	36	31	25	0
1023	NCA 20	21 MANNING ST, ROZELLE NSW 2039	RES	61	56	56	50	50	60	0	0	0	0	0	0	0	0	0	0	0	0	0	0	0	0	0	0
1024	NCA 21	23 ADOLPHUS ST, BALMAIN NSW 2041	RES	53	48	48	40	40	52	23	16	16	0	0	0	0	0	0	0	0	15	0	0	23	12	6	0
1025	NCA 21	21 ANN ST, BALMAIN NSW 2041	RES	53	48	48	40	40	52	21	14	18	0	0	0	0	0	0	0	0	18	0	0	18	16	10	0
1026	NCA 20	11 ALBERTO ST, LILYFIELD NSW 2040	RES	61	56	56	50	50	60	0	0	0	0	0	0	0	0	0	0	0	0	0	0	0	0	0	0
1027	NCA 21	3 HIGH ST, BALMAIN NSW 2041	RES	53	48	48	40	40	52	0	0	0	0	0	0	0	0	0	0	0	0	0	0	0	0	0	0
1028	NCA 20	114 VICTORIA RD, ROZELLE NSW 2039	COM	70	70	70	70	70	70	9	24	25	0	0	0	0	0	0	0	0	26	0	0	18	24	17	0
1029	NCA 21	4 GRAFTON ST, BALMAIN NSW 2041	RES	53	48	48	40	40	52	0	15	0	0	0	0	0	0	0	0	0	0	0	0	0	0	0	0
1030	NCA 20	43 MOODIE ST, ROZELLE NSW 2039	RES	61	56	56	50	50	60	0	0	0	0	0	0	0	0	0	0	0	16	0	0	0	14	7	0
1031	NCA 21	3 WULUMAY CL, ROZELLE NS	RES	53	48	48	40	40	52	0	0	0	0	0	0	0	0	0	0	0	0	0	0	0	0	0	0
1032	NCA 21	33 ROSSER ST, BALMAIN NSW 2041	RES	53	48	48	40	40	52	21	18	22	0	0	0	0	0	0	0	0	25	0	0	18	22	16	0
1033	NCA 21	VERDANT 5-11 YARA AV, ROZELLE NS	RES	53	48	48	40	40	52	0	0	0	0	0	0	0	0	0	0	0	0	0	0	0	0	0	0
1034	NCA 20	33 BELMORE ST, ROZELLE NSW 2039	RES	61	56	56	50	50	60	12	17	19	0	0	0	0	0	0	0	0	24	0	0	12	22	16	0
1035	NCA 21	7 WALLACE ST, BALMAIN NSW 2041	RES	53	48	48	40	40	52	0	0	0	0	0	0	0	0	0	0	0	0	0	0	0	0	0	0
1036	NCA 21	1 WULUMAY CL, ROZELLE N	RES	53	48	48	40	40	52	0	0	0	0	0	0	0	0	0	0	0	0	0	0	0	0	0	0
1037	NCA 20	55 ALFRED ST, ROZELLE NSW 2039	RES	61	56	56	50	50	60	0	0	0	0	0	0	0	0	0	0	0	0	0	0	0	0	0	0
1038	NCA 21	15 SMITH ST, ROZELLE NSW 2039	RES	53	48	48	40	40	52	0	35	1	0	0	0	0	0	0	0	0	0	0	0	0	0	0	0
1039	NCA 21	66 REYNOLDS ST, BALMAIN NSW 2041	RES	53	48	48	40	40	52	19	14	10	0	0	0	0	0	0	0	0	21	0	0	17	19	13	0
1040	NCA 21	ROZELLE PUBLIC SCHOOL 663 DARLING ST, RO	EDU	65	65	65	65	65	65	5	9	10	0	0	0	0	0	0	0	0	18	0	0	23	15	9	0
1041	NCA 20	41 BELMORE ST, ROZELLE NSW 2039	RES	61	56	56	50	50	60	11	19	21	0	0	0	0	0	0	0	0	23	0	0	11	21	15	0
1042	NCA 20	13 PERCY ST, ROZELLE NSW 2039	RES	61	56	56	50	50	60	8	10	12	0	0	0	0	0	0	0	0	20	0	0	7	17	11	0
1043	NCA 21	15 REYNOLDS AV, ROZELLE NSW 2039	RES	53	48	48	40	40	52	14	11	15	0	0	0	0	0	0	0	0	28	0	0	14	26	20	0
1044	NCA 20	8 MAIDA ST, LILYFIELD NSW 2040	RES	61	56	56	50	50	60	0	0	0	0	0	0	0	0	0	0	0	16	0	0	0	13	7	0
1045	NCA 20	11 PRITCHARD ST, ANNANDALE NSW 2038	RES	61	56	56	50	50	60	13	0	11	0	0	0	0	0	0	0	0	20	0	0	12	17	11	0
1046	NCA 21	ADDRESS_UNKNOWN	NONE	75	75	75	75	75	75	0	0	8	0	0	0	0	0	0	0	0	0	0	0	0	0	0	0
1047	NCA 22	23 AVONA AV, GLEBE NSW 2037	RES	58	52	52	44	44	54	10	10	15	0	0	0	0	0	0	0	0	0	0	0	0	0	0	0
1048	NCA 20	300 JOHNSTON ST, ANNANDALE	COM	70	70	70	70	70	70	0	10	4	0	0	0	0	0	0	0	0	0	0	0	0	0	0	0
1049	NCA 21	25 MANSFIELD ST, ROZELLE NSW 2039	RES	53	48	48	40	40	52	22	29	30	0	0	0	0	0	0	0	0	32	0	0	28	30	24	0
1050	NCA 21	169 MULLENS ST, ROZELLE NSW 2039	RES	53	48	48	40	40	52	20	20	20	0	0	0	0	0	0	0	0	33	0	0	22	31	25	0
1051	NCA 21	70 EVANS ST, ROZELLE NSW 2039	RES	53	48	48	40	40	52	15	25	28	0	0	0	0	0	0	0	0	36	0	0	30	33	27	0
1052	NCA 21	646 DARLING ST, ROZELLE NSW 2039	RES	53	48	48	40	40	52	6	14	18	0	0	0	0	0	0	0	0	18	0	0	23	16	10	0
1053	NCA 21	484 DARLING ST, ROZELLE NSW 2039	RES	53	48	48	40	40	52	16	10	14	0	0	0	0	0	0	0	0	18	0	0	15	15	9	0
1054	NCA 21	1 EVANS ST, BALMAIN NSW 2041	RES	53	48	48	40	40	52	26	19	25	0	0	0	0	0	0	0	0	20	0	0	26	18	12	0
1055	NCA 20	269 TRAFALGAR ST, ANNANDALE NSW 2038	RES	61	56	56	50	50	60	0	0	0	0	0	0	0	0	0	0	0	0	0	0	0	0	0	0
1056	NCA 21	1-3 YARA AV, ROZELLE NSW 2039	RES	53	48	48	40	40	52	0	0	0	0	0	0	0	0	0	0	0	0	0	0	0	0	0	0
1057	NCA 22	3 VICTORIA RD, GLEBE NSW 2037	RES	58	52	52	44	44	54	21	16	19	0	0	0	0	0	0	0	0	18	0	0	12	15	9	0
1058	NCA 21	18 HARTLEY ST, ROZELLE NSW 2039	RES	53	48	48	40	40	52	17	20	27	0	0	0	0	0	0	0	0	30	0	0	29	27	21	0
1059	NCA 20	Sydney University	NONE	75	75	75	75	75	75	0	0	0	0	0	0	0	0	0	0	0	0	0	0	0	0	0	0
1060	NCA 21	2 WALLACE ST, BALMAIN NSW 2041	RES	53	48	48	40	40	52	26	18	21	0	0	0	0	0	0	0	0	18	0	0	24	16	10	0
1061	NCA 20	679-681 DARLING ST, ROZELLE NSW 2039	RES	61	56	56	50	50	60	5	0	0	0	0	0	0	0	0	0	0	18	0	0	0	15	9	0
1062	NCA 21	56 SMITH ST, BALMAIN NSW 2041	RES	53	48	48	40	40	52	21	8	19	0	0	0	0	0	0	0	0	27	0	0	18	24	18	0
1063	NCA 21	8 MOORE ST, ROZELLE NSW 2039	RES	53	48	48	40	40	52	16	15	17	0	0	0	0	0	0	0	0	29	0	0	21	26	20	0
1064	NCA 21	35 WILLIAM ST, BALMAIN EAST NSW 2041	RES	53	48	48	40	40	52	0	0	0	0	0	0	0	0	0	0	0	0	0	0	0	0	0	0
1065	NCA 21	31 BRUCE ST, ROZELLE NSW 2039	RES	53	48	48	40	40	52	15	25	27	0	0	0	0	0	0	0	0	23	0	0	30	20	14	0
1066	NCA 21	262 DARLING ST, BALMAIN NSW 2041	COM	70	70	70	70	70	70	0	0	0	0	0	0	0	0	0	0	0	0	0	0	0	0	0	0
1067	NCA 21	9 MOORE ST, ROZELLE NSW 2039	RES	53	48	48	40	40	52	17	12	18	0	0	0	0	0	0	0	0	25	0	0	0	22	16	0
1068	NCA 20	34 SPRINGSIDE ST, ROZELLE NSW 2039	RES	61	56	56	50	50	60	0	0	0	0	0	0	0	0	0	0	0	0	0	0	0	0	0	0
1069	NCA 21	75 EVANS ST, ROZELLE NSW 2039	RES	53	48	48	40	40	52	8	8	17	0	0	0	0	0	0	0	0	21	0	0	0	18	12	0
1070	NCA 20	94 FOUCART ST, ROZELLE NSW 2039	RES	61	56	56	50	50	60	21	0	6	0	0	0	0	0	0	0	0	17	0	0	9	14	8	0
1071	NCA 22	15 FORSYTH ST, GLEBE NSW 2037	RES	58	52	52	44	44	54	21	0	20	0	0	0	0	0	0	0	0	17	0	0	17	14	8	0
1072	NCA 20	284 JOHNSTON ST, ANNANDALE NSW 2038	RES	61	56	56	50	50	60	0	0	0	0	0	0	0	0	0	0	0	0	0	0	0	0	0	0
1073	NCA 22	ADDRESS UNKNOWN	RES	58	52	52	44	44	54	0	0	3	0	0	0	0	0	0	0	0	15	0	0	0	12	6	0
1074	NCA 20	54 BURT ST, ROZELLE NSW 2039	RES	61	56	56	50	50	60	7	0	8	0	0	0	0	0	0	0	0	20	0	0	7	17	11	0
1075	NCA 21	4 CLARE ST, ROZELLE NSW 2039	RES	53	48	48	40	40	52	15	24	26	0	0	0	0	0	0	0	0	25	0	0	29	23	17	0
1076	NCA 22	55 HARRIS ST, PYRMO	RES	58	52	52	44	44	54	0	0	0	0	0	0	0	0	0	0	0	0	0	0	0	0	0	0
1077	NCA 21	14 PERRETT ST, ROZELLE NSW 2039	RES	53	48	48	40	40	52	10	19	20	0	0	0	0	0	0	0	0	24	0	0	0	21	15	0
1078	NCA 21	13 GOODSIR ST, ROZELLE NSW 2039	RES	53	48	48	40	40	52	0	9	20	0	0	0	0	0	0	0	0	0	0	0	0	0	0	0
1079	NCA 22	122 SAUNDERS ST, P	RES	58	52	52	44	44	54	29	17	22	0	0	0	0	0	0	0	0	31	0	0	15	29	22	0
1080	NCA 21	654 DARLING ST, ROZELLE NSW 2039	COM	70	70	70	70	70	70	5	16	18	0	0	0	0	0	0	0	0	23	0	0	25	20	14	0
1081	NCA 20	Sydney University	NONE	75	75	75	75	75	75	0	0	0	0	0	0	0	0	0	0	0	0	0	0	0	0	0	0
1082	NCA 21	27 HIGH ST, BALMAIN NSW 2041	RES	53	48	48	40	40	52	19	11	14	0	0	0	0	0	0	0	0	21	0	0	18	18	12	0
1083	NCA 21	559-563 DARLING ST, ROZELLE NSW 2039	RES	53	48	48	40	40	52	0	0	0	0	0	0	0	0	0	0	0	0	0	0	0	0	0	0
1084	NCA 20	84 FOUCART ST, ROZELLE NSW 2039	RES	61	56	56	50	50	60	5	0	0	0	0	0	0	0	0	0	0	17	0	0	0	14	8	0
1085	NCA 20	23 WATERLOO ST, ROZELLE NSW 2039	COM	70	70	70	70	70	70	0	0	10	0	0	0	0	0	0	0	0	0	0	0	0	0	0	0
1086	NCA 20	1 CECILY ST, LILYFIELD NSW 2040	RES	61	56	56	50	50	60	13	0	8	0	0	0	0	0	0	0	0	19	0	0	7	17	11	0
1087	NCA 21	39 BOOTH ST, BALMAIN NSW 2041	RES	53	48	48	40	40	52	26	27	26	0	0	0	0	0	0	0	0	29	0	0	29	26	20	0
1088	NCA 21	104 TERRY ST, ROZELLE NSW 2039	RES	53	48	48	40	40	52	4	0	10	0	0	0	0	0	0	0	0	16	0	0	16	14	7	0
1089	NCA 22	439 GLEBE POINT RD, GLEBE NSW 2037	RES	58	52	52	44	44	54	32	24	30	0	0	0	0	0	0	0	0	24	0	0	30	21	15	0
1090	NCA 20	24 BYRNES ST, ROZELLE NSW 2039	RES	61	56	56	50	50	60	0	0	0	0	0	0	0	0	0	0	0	0	0	0	0	0	0	0
1091	NCA 21	9 PEARSON ST, BALMAIN EAST NSW 2041	RES	53	48	48	40	40	52	0	0	0	0	0	0	0	0	0	0	0	0	0	0	0	0	0	0
1092	NCA 21	29 GOODSIR ST, ROZELLE NSW 2039	RES	53	48	48	40	40	52	0	17	18	0	0	0	0	0	0	0	0	0	0	0	0	0	0	0
1093	NCA 20	13 WITHECOMBE ST, ROZELLE NSW 2039	RES	61	56	56	50	50	60	10	16	21	0	0	0	0	0	0	0	0	23	0	0	10	20	14	0
1094	NCA 21	27 ENNIS ST, BALMAIN NSW 2041	RES	53	48	48	40	40	52	0	0	0	0	0	0	0	0	0	0	0	0	0	0	0	0	0	0
1095	NCA 21	1A PERRETT ST, ROZELLE NSW 2039	RES	53	48	48	40	40	52	12	20	24	0	0	0	0	0	0	0	0	25	0	0	26	22	16	0
1096	NCA 21	78 MULLENS ST, BALMAIN NSW 2041	RES	53	48	48	40	40	52	0	12	10	0	0	0	0	0	0	0	0	0	0	0	0	0	0	0
1097	NCA 20	15 THE CRESCENT, ANNANDALE NSW 2038	COM	70	70	70	70	70	70	29	20	25	0	0	0	0	0	0	0	0	21	0	0	29	19	12	0
1098	NCA 20	68-74 CECILY ST, LILYFIELD NSW 2040	RES	61	56	56	50	50	60	6	0	10	0	0	0	0	0	0	0	0	18	0	0	10	15	9	0
1099	NCA 21	174 BEATTIE ST, BALMAIN NSW 2041	RES	53	48	48	40	40	52	7	9	8	0	0	0	0	0	0	0	0	18	0	0	12	16	10	0
1100	NCA 21	27-31 CRYSTAL ST, ROZELLE NSW 2039	COM	70	70	70	70	70	70	4	0	9	0	0	0	0	0	0	0	0	17	0	0	12	14	8	0
1101	NCA 20	17 PERCY ST, ROZELLE NSW 2039	RES	61	56	56	50	50	60	6	0	4	0	0	0	0	0	0	0	0	18	0	0	5	16	10	0
1102	NCA 22	3 SCOTT ST, PYRMONT NSW 2009	RES	58	52	52	44	44	54	0	0	0	0	0	0	0	0	0	0	0	0	0	0	0	0	0	0
1103	NCA 21	10 PERRETT ST, ROZELLE NSW 2039	RES	53	48	48	40	40	52	23	19	17	0	0	0	0	0	0	0	0	23	0	0	22	21	15	0
1104	NCA 21	57C SMITH ST, BALMAIN NSW 2041	RES	53	48	48	40	40	52	19	18	20	0	0	0	0	0	0	0	0	25	0	0	18	23	17	0
1105	NCA 20	11 WITHECOMBE ST, ROZELLE NSW 2039	RES	61	56	56	50	50	60	0	0	6	0	0	0	0	0	0	0	0	0	0	0	0	0	0	0
1106	NCA 21	5 PERRETT ST, ROZELLE NSW 2039	RES	53	48	48	40	40	52	14	23	22	0	0	0	0	0	0	0	0	24	0	0	23	22	16	0
1107	NCA 21	26 MERTON ST, ROZELLE NSW 2039	RES	53	48	48	40	40	52	13	17	18	0	0	0	0	0	0	0	0	26	0	0	21	23	17	0
1108	NCA 21	41 HARRIS ST, BALMAIN NSW 2041	RES	53	48	48	40	40	52	0	8	0	0	0	0	0	0	0	0	0	20	0	0	0	17	11	0
1109	NCA 21	22A CRYSTAL ST, ROZELLE NSW 2039	COM	70	70	70	70	70	70	0	11	0	0	0	0	0	0	0	0	0	15	0	0	0	12	6	0
1110	NCA 20	71 DENISON ST, ROZELLE NSW 2039	RES	61	56	56	50	50	60	0	0	0	0	0	0	0	0	0	0	0	0	0	0	0	0	0	0
1111	NCA 21	15 VINCENT ST, BALMAIN NSW 2041	RES	53	48	48	40	40	52	9	0	3	0	0	0	0	0	0	0	0	16	0	0	9	13	7	0
1112	NCA 21	47 ROSEBERRY ST, BALMAIN NSW 2041	RES	53	48	48	40	40	52	18	15	21	0	0	0	0	0	0	0	0	21	0	0	19	19	12	0
1113	NCA 20	Sydney University	EDU	65	65	65	65	65	65	0	0	0	0	0	0	0	0	0	0	0	0	0	0	0	0	0	0
1114	NCA 21	27 BRADFORD ST, BALMAIN NSW 2041	RES	53	48	48	40	40	52	0	0	0	0	0	0	0	0	0	0	0	0	0	0	0	0	0	0
1115	NCA 21	86 TERRY ST, ROZELLE NSW 2039	RES	53	48	48	40	40	52	0	0	-1	0	0	0	0	0	0	0	0	0	0	0	0	0	0	0
1116	NCA 22	20 STEWART ST, GLEBE NSW 2037	RES	58	52	52	44	44	54	28	24	28	0	0	0	0	0	0	0	0	22	0	0	27	20	14	0
1117	NCA 20	467 BALMAIN RD, LILYFIELD NSW 2040	RES	61	56	56	50	50	60	0	0	0	0	0	0	0	0	0	0	0	0	0	0	0	0	0	0
1118	NCA 22	19 HARRIS ST, PYRMONT NSW 2009	COM	70	70	70	70	70	70	0	0	0	0	0	0	0	0	0	0	0	0	0	0	0	0	0	0
1119	NCA 21	18 DATCHETT ST, BALMAIN EAST NSW 2041	RES	53	48	48	40	40	52	0	0	0	0	0	0	0	0	0	0	0	0	0	0	0	0	0	0
1120	NCA 21	2 EWENTON ST, BALMAIN NSW 2041	RES	53	48	48	40	40	52	0	9	0	0	0	0	0	0	0	0	0	0	0	0	0	0	0	0
1121	NCA 21	3 HYAM ST, BALMAIN N	RES	53	48	48	40	40	52	13	18	11	0	0	0	0	0	0	0	0	23	0	0	18	20	14	0
1122	NCA 21	14 HARRIS ST, BALMAIN NSW 2041	RES	53	48	48	40	40	52	0	9	10	0	0	0	0	0	0	0	0	0	0	0	0	0	0	0
1123	NCA 21	5 WULUMAY CL, ROZELLE NSW 2039	RES	53	48	48	40	40	52	0	0	0	0	0	0	0	0	0	0	0	15	0	0	0	12	6	0
1124	NCA 20	505 BALMAIN RD, LILYFIELD NSW 204	COM	70	70	70	70	70	70	0	0	0	0	0	0	0	0	0	0	0	0	0	0	0	0	0	0
1125	NCA 20	9 COOK ST, ROZELLE NSW 2039	RES	61	56	56	50	50	60	18	17	16	0	0	0	0	0	0	0	0	18	0	0	7	16	10	0
1126	NCA 20	16 FOUCART ST, ROZELLE NSW 2039	RES	61	56	56	50	50	60	26	15	22	0	0	0	0	0	0	0	0	23	0	0	25	20	14	0
1127	NCA 21	1 VERNON ST, BALMAIN EAST NSW 2041	RES	53	48	48	40	40	52	0	0	0	0	0	0	0	0	0	0	0	0	0	0	0	0	0	0
1128	NCA 20	25 MAIDA ST, LILYFIELD NSW 2040	RES	61	56	56	50	50	60	0	0	0	0	0	0	0	0	0	0	0	0	0	0	0	0	0	0
1129	NCA 20	17 ALBERTO ST, LILYFIELD NSW 2040	RES	61	56	56	50	50	60	5	0	0	0	0	0	0	0	0	0	0	15	0	0	5	13	7	0
1130	NCA 21	30 STEPHEN ST, BALMAIN NSW 2041	RES	53	48	48	40	40	52	27	18	23	0	0	0	0	0	0	0	0	17	0	0	24	14	8	0
1131	NCA 20	7A CHELTENHAM ST, ROZELLE NSW 2039	RES	61	56	56	50	50	60	0	0	0	0	0	0	0	0	0	0	0	0	0	0	0	0	0	0
1132	NCA 20	34A RED LION ST, ROZELLE NSW 2039	RES	61	56	56	50	50	60	13	19	20	0	0	0	0	0	0	0	0	23	0	0	10	20	14	0
1133	NCA 21	1 WULUMAY CL, ROZELLE N	RES	53	48	48	40	40	52	0	0	0	0	0	0	0	0	0	0	0	0	0	0	0	0	0	0
1134	NCA 21	11 BOOTH ST, BALMAIN NSW 2041	RES	53	48	48	40	40	52	5	0	0	0	0	0	0	0	0	0	0	17	0	0	6	14	8	0
1135	NCA 21	20 WILLIAM ST, BALMAIN EAST NSW 2041	RES	53	48	48	40	40	52	0	0	0	0	0	0	0	0	0	0	0	0	0	0	0	0	0	0
1136	NCA 22	1-33 SAUNDERS ST, PYRMONT NSW 2009	COM	70	70	70	70	70	70	8	0	6	0	0	0	0	0	0	0	0	17	0	0	5	14	8	0
1137	NCA 20	1 WATERLOO ST, ROZELLE NSW 2039	COM	70	70	70	70	70	70	0	0	0	0	0	0	0	0	0	0	0	0	0	0	0	0	0	0
1138	NCA 21	9 BRADFORD ST, BALMAIN NSW 2041	RES	53	48	48	40	40	52	25	19	13	0	0	0	0	0	0	0	0	17	0	0	25	15	8	0
1139	NCA 20	31 ALFRED ST, ROZELLE NSW 2039	RES	61	56	56	50	50	60	11	0	9	0	0	0	0	0	0	0	0	22	0	0	10	20	14	0
1140	NCA 20	Sydney University	EDU	65	65	65	65	65	65	0	0	0	0	0	0	0	0	0	0	0	0	0	0	0	0	0	0
1141	NCA 20	124 CECILY ST, LILYFIELD NSW 2040	RES	61	56	56	50	50	60	19	0	12	0	0	0	0	0	0	0	0	18	0	0	16	15	9	0
1142	NCA 20	29 OXFORD ST, ROZELLE NSW 2039	RES	61	56	56	50	50	60	4	8	8	0	0	0	0	0	0	0	0	17	0	0	4	14	8	0
1143	NCA 21	108 MANSFIELD ST, ROZELLE NSW 2039	RES	53	48	48	40	40	52	0	17	0	0	0	0	0	0	0	0	0	0	0	0	0	0	0	0
1144	NCA 21	8 PAUL ST, BALMAIN EAST NSW 2041	RES	53	48	48	40	40	52	0	0	0	0	0	0	0	0	0	0	0	0	0	0	0	0	0	0
1145	NCA 22	ADDRESS UNKNOWN	RES	58	52	52	44	44	54	29	20	25	0	0	0	0	0	0	0	0	18	0	0	25	15	9	0
1146	NCA 21	5 WISBEACH ST, BALMAIN NSW 2041	RES	53	48	48	40	40	52	11	19	21	0	0	0	0	0	0	0	0	21	0	0	25	19	13	0
1147	NCA 20	73 LILYFIELD RD, ROZELLE NSW 2039	RES	61	56	56	50	50	60	17	0	11	0	0	0	0	0	0	0	0	21	0	0	14	18	12	0
1148	NCA 21	24 BUCHANAN ST, BALMAIN NSW	RES	53	48	48	40	40	52	21	29	19	0	0	0	0	0	0	0	0	30	0	0	32	27	21	0
1149	NCA 21	ADDRESS UNKNOWN	RES	53	48	48	40	40	52	0	14	0	0	0	0	0	0	0	0	0	0	0	0	0	0	0	0
1150	NCA 21	64 PALMER ST, BALMAIN NSW 2041	RES	53	48	48	40	40	52	18	24	25	0	0	0	0	0	0	0	0	25	0	0	28	22	16	0
1151	NCA 21	2 NORMAN ST, ROZELLE NSW 2039	RES	53	48	48	40	40	52	8	0	9	0	0	0	0	0	0	0	0	20	0	0	11	18	12	0
1152	NCA 20	5 ELIZABETH ST, ROZELLE NSW 2039	RES	61	56	56	50	50	60	0	0	0	0	0	0	0	0	0	0	0	0	0	0	0	0	0	0
1153	NCA 21	3 WAITE AV, BALMAIN NSW 2041	RES	53	48	48	40	40	52	17	13	12	0	0	0	0	0	0	0	0	18	0	0	17	15	9	0
1154	NCA 21	14 UNION ST, BALMAIN EAST NSW 2041	RES	53	48	48	40	40	52	0	0	0	0	0	0	0	0	0	0	0	0	0	0	0	0	0	0
1155	NCA 20	6 HANCOCK ST, ROZELLE NSW 2039	RES	61	56	56	50	50	60	6	0	7	0	0	0	0	0	0	0	0	19	0	0	6	16	10	0
1156	NCA 20	56 LILYFIELD RD, ROZELLE NSW 2039	RES	61	56	56	50	50	60	28	15	18	0	0	0	0	0	0	0	0	27	0	0	27	25	19	0
1157	NCA 20	13 QUIRK ST, ROZELLE NSW 2039	RES	61	56	56	50	50	60	20	20	6	0	0	0	0	0	0	0	0	23	0	0	11	21	15	0
1158	NCA 22	2 MARITIME CT, ROZELLE NSW 2039	NONE	75	75	75	75	75	75	24	16	27	0	0	0	0	0	0	0	0	29	0	0	20	27	21	0
1159	NCA 21	155 EVANS ST, ROZELLE NSW 2039	RES	53	48	48	40	40	52	8	21	19	0	0	0	0	0	0	0	0	21	0	0	27	19	13	0
1160	NCA 22	RUM STORE 6-8 MOUNT STREET WALK	RES	58	52	52	44	44	54	0	0	0	0	0	0	0	0	0	0	0	0	0	0	0	0	0	0
1161	NCA 21	38 WARAGAL AV, ROZELLE NSW 2039	RES	53	48	48	40	40	52	5	11	14	0	0	0	0	0	0	0	0	17	0	0	16	15	9	0
1162	NCA 20	26 KENTVILLE AV, ANNANDALE NSW 2038	RES	61	56	56	50	50	60	26	13	16	0	0	0	0	0	0	0	0	18	0	0	25	15	9	0
1163	NCA 20	50 CALLAN ST, ROZELLE NSW 2039	RES	61	56	56	50	50	60	0	0	0	0	0	0	0	0	0	0	0	0	0	0	0	0	0	0
1164	NCA 21	110 REYNOLDS ST, BALMAI	RES	53	48	48	40	40	52	15	22	20	0	0	0	0	0	0	0	0	24	0	0	18	21	15	0
1165	NCA 20	15 CAMBRIDGE ST, ROZELLE NSW 2039	RES	61	56	56	50	50	60	5	0	6	0	0	0	0	0	0	0	0	18	0	0	5	16	9	0
1166	NCA 22	13 AVONA AV, GLEBE NSW 2037	RES	58	52	52	44	44	54	17	16	23	0	0	0	0	0	0	0	0	0	0	0	0	0	0	0
1167	NCA 21	69 MANSFIELD ST, ROZELLE NSW 2039	RES	53	48	48	40	40	52	0	17	11	0	0	0	0	0	0	0	0	0	0	0	0	0	0	0
1168	NCA 21	7 BRUCE ST, ROZELLE NSW 2039	RES	53	48	48	40	40	52	11	23	23	0	0	0	0	0	0	0	0	24	0	0	21	21	15	0
1169	NCA 20	6 ELIZABETH ST, ROZELLE NSW 2039	RES	61	56	56	50	50	60	16	16	4	0	0	0	0	0	0	0	0	21	0	0	9	19	13	0
1170	NCA 21	21 WARAGAL AV, ROZELLE N	RES	53	48	48	40	40	52	4	0	5	0	0	0	0	0	0	0	0	17	0	0	6	14	8	0
1171	NCA 20	280 JOHNSTON ST, ANNANDALE NSW 2038	RES	61	56	56	50	50	60	27	19	24	0	0	0	0	0	0	0	0	19	0	0	27	17	10	0
1172	NCA 21	3 HYAM ST, BALMAIN N	RES	53	48	48	40	40	52	14	19	21	0	0	0	0	0	0	0	0	22	0	0	19	20	13	0
1173	NCA 20	132 FOUCART ST, ROZELLE NSW 2039	RES	61	56	56	50	50	60	13	14	11	0	0	0	0	0	0	0	0	20	0	0	7	17	11	0
1174	NCA 21	6 EVANS ST, BALMAIN NSW 2041	RES	53	48	48	40	40	52	7	0	12	0	0	0	0	0	0	0	0	19	0	0	7	17	11	0
1175	NCA 21	36 ROSSER ST, ROZELLE NSW 2039	RES	53	48	48	40	40	52	26	18	24	0	0	0	0	0	0	0	0	0	0	0	0	0	0	0
1176	NCA 21	35 MERTON ST, ROZELLE NSW 2039	RES	53	48	48	40	40	52	0	11	0	0	0	0	0	0	0	0	0	0	0	0	0	0	0	0
1177	NCA 22	40 SAUNDERS ST, PYRMONT NSW 2009	RES	58	52	52	44	44	54	0	0	0	0	0	0	0	0	0	0	0	0	0	0	0	0	0	0
1178	NCA 21	2-6 MARGARET ST, ROZELLE NSW 2039	RES	53	48	48	40	40	52	0	0	0	0	0	0	0	0	0	0	0	0	0	0	0	0	0	0
1179	NCA 21	17A HIGH ST, BALMAIN NSW 2041	RES	53	48	48	40	40	52	0	0	0	0	0	0	0	0	0	0	0	0	0	0	0	0	0	0
1180	NCA 21	3 FOY ST, BALMAIN NS	RES	53	48	48	40	40	52	15	19	13	0	0	0	0	0	0	0	0	20	0	0	27	17	11	0
1181	NCA 22	COOPERAGE 56 BOWMAN ST, PYRMONT NSW	COM	70	70	70	70	70	70	19	26	23	0	0	0	0	0	0	0	0	21	0	0	18	19	12	0
1182	NCA 21	6 NATIONAL ST, ROZELLE NSW 2039	RES	53	48	48	40	40	52	0	24	23	0	0	0	0	0	0	0	0	0	0	0	0	0	0	0
1183	NCA 20	37 LILYFIELD RD, ROZELLE NSW 2039	RES	61	56	56	50	50	60	18	10	13	0	0	0	0	0	0	0	0	30	0	0	17	27	21	0
1184	NCA 21	11 EWELL ST, BALMAIN NSW 2041	RES	53	48	48	40	40	52	0	15	15	0	0	0	0	0	0	0	0	0	0	0	0	0	0	0
1185	NCA 21	2 CROSS ST, ROZELLE NSW 2039	RES	53	48	48	40	40	52	0	22	1	0	0	0	0	0	0	0	0	0	0	0	0	0	0	0
1186	NCA 21	1 HYAM ST, BALMAIN N	RES	53	48	48	40	40	52	15	21	23	0	0	0	0	0	0	0	0	24	0	0	20	22	16	0
1187	NCA 21	42 NELSON ST, ROZELLE NSW 2039	RES	53	48	48	40	40	52	0	0	0	0	0	0	0	0	0	0	0	0	0	0	0	0	0	0
1188	NCA 22	19 SHEEHY ST, GLEBE NSW 2037	RES	58	52	52	44	44	54	18	0	2	0	0	0	0	0	0	0	0	20	0	0	7	18	12	0
1189	NCA 20	11 PERCY ST, ROZELLE NSW 2039	RES	61	56	56	50	50	60	0	0	0	0	0	0	0	0	0	0	0	0	0	0	0	0	0	0
1190	NCA 21	8 ENNIS ST, BALMAIN NSW 2041	RES	53	48	48	40	40	52	0	0	0	0	0	0	0	0	0	0	0	0	0	0	0	0	0	0
1191	NCA 21	ADDRESS UNKNOWN	NONE	75	75	75	75	75	75	41	41	39	0	0	0	0	0	0	0	0	29	0	0	37	27	20	0
1192	NCA 20	ROSE SHAMROCK & THISTLE HOTEL 193 EVANS	RES	61	56	56	50	50	60	9	17	18	0	0	0	0	0	0	0	0	21	0	0	9	19	12	0
1193	NCA 20	219 EVANS ST, ROZELLE NSW 2039	RES	61	56	56	50	50	60	9	0	4	0	0	0	0	0	0	0	0	19	0	0	6	17	10	0
1194	NCA 20	138 FOUCART ST, ROZELLE NSW 2039	RES	61	56	56	50	50	60	0	0	0	0	0	0	0	0	0	0	0	0	0	0	0	0	0	0
1195	NCA 21	2 VALLEY ST, BALMAIN NSW 2041	RES	53	48	48	40	40	52	12	17	20	0	0	0	0	0	0	0	0	20	0	0	16	17	11	0
1196	NCA 20	16-18 PERCY ST, ROZELLE NSW 2039	RES	61	56	56	50	50	60	9	9	10	0	0	0	0	0	0	0	0	19	0	0	6	17	11	0
1197	NCA 20	210 EVANS ST, ROZELLE NSW 2039	RES	61	56	56	50	50	60	13	10	1	0	0	0	0	0	0	0	0	19	0	0	6	17	11	0
1198	NCA 20	33 BAYVIEW CR, ANNANDALE NSW 2038	RES	61	56	56	50	50	60	28	20	25	0	0	0	0	0	0	0	0	20	0	0	27	18	12	0
1199	NCA 21	8 JOSEPH ST, ROZELLE NSW 2039	RES	53	48	48	40	40	52	13	30	30	0	0	0	0	0	0	0	0	27	0	0	34	24	18	0
1200	NCA 22	109-125 POINT ST, PYRMONT N	RES	58	52	52	44	44	54	0	0	0	0	0	0	0	0	0	0	0	0	0	0	0	0	0	0
1201	NCA 22	SHORE TERRACES 9 GRIFFIN PL, GLEBE NSW 2	RES	58	52	52	44	44	54	0	0	0	0	0	0	0	0	0	0	0	0	0	0	0	0	0	0
1202	NCA 21	628 DARLING ST, ROZELLE NSW 2039	RES	53	48	48	40	40	52	6	16	16	0	0	0	0	0	0	0	0	18	0	0	26	16	10	0
1203	NCA 21	141 EVANS ST, ROZELLE NSW 2039	RES	53	48	48	40	40	52	16	25	27	0	0	0	0	0	0	0	0	23	0	0	31	21	15	0
1204	NCA 21	98 MULLENS ST, BALMAIN NSW 2041	RES	53	48	48	40	40	52	0	0	0	0	0	0	0	0	0	0	0	0	0	0	0	0	0	0
1205	NCA 21	47 HARRIS ST, BALMAIN NSW 2041	RES	53	48	48	40	40	52	7	15	17	0	0	0	0	0	0	0	0	20	0	0	20	18	11	0
1206	NCA 20	445 BALMAIN RD, LILYFIELD NSW 2040	RES	61	56	56	50	50	60	0	0	0	0	0	0	0	0	0	0	0	0	0	0	0	0	0	0
1207	NCA 22	10 VICTORIA RD, GLEBE NSW 2037	RES	58	52	52	44	44	54	29	21	29	0	0	0	0	0	0	0	0	18	0	0	25	16	10	0
1208	NCA 20	46 DENISON ST, ROZELLE NSW 2039	RES	61	56	56	50	50	60	10	0	7	0	0	0	0	0	0	0	0	20	0	0	7	17	11	0
1209	NCA 21	17 CARRINGTON ST, BALMAIN NSW 2041	RES	53	48	48	40	40	52	22	15	24	0	0	0	0	0	0	0	0	23	0	0	22	21	15	0
1210	NCA 22	SHORE TERRACES 19 GRIFFIN PL, GLEBE NSW	RES	58	52	52	44	44	54	0	0	0	0	0	0	0	0	0	0	0	0	0	0	0	0	0	0
1211	NCA 21	17 DAVIDSON ST, BALMAIN NSW 2041	RES	53	48	48	40	40	52	19	20	23	0	0	0	0	0	0	0	0	24	0	0	20	22	16	0
1212	NCA 21	492 DARLING ST, ROZELLE NSW 2039	RES	53	48	48	40	40	52	13	8	11	0	0	0	0	0	0	0	0	17	0	0	12	15	8	0
1213	NCA 21	29 STEPHEN ST, BALMAIN NSW 2041	RES	53	48	48	40	40	52	18	12	16	0	0	0	0	0	0	0	0	18	0	0	14	15	9	0
1214	NCA 20	GOODWAY SERVICE STATION 176-184 VICTORI	COM	70	70	70	70	70	70	0	0	0	0	0	0	0	0	0	0	0	0	0	0	0	0	0	0
1215	NCA 22	132 BOWMAN ST, PYRMONT NSW 2009	RES	58	52	52	44	44	54	0	0	0	0	0	0	0	0	0	0	0	0	0	0	0	0	0	0
1216	NCA 22	6-8 SCOTT ST, PYRMONT NSW 2009	RES	58	52	52	44	44	54	0	0	0	0	0	0	0	0	0	0	0	0	0	0	0	0	0	0
1217	NCA 21	20 BUCHANAN ST, BALMAIN NS	RES	53	48	48	40	40	52	15	14	20	0	0	0	0	0	0	0	0	25	0	0	18	23	17	0
1218	NCA 21	2 EWENTON ST, BALMAIN NSW 2041	RES	53	48	48	40	40	52	0	9	0	0	0	0	0	0	0	0	0	0	0	0	0	0	0	0
1219	NCA 20	45 MOODIE ST, ROZELLE NSW 2039	RES	61	56	56	50	50	60	0	0	0	0	0	0	0	0	0	0	0	0	0	0	0	0	0	0

1220	NCA 20	51 HORNSEY ST, ROZELLE NSW 2039	RES	61	56	56	50	50	60	24	12	11	0	0	0	0	0	0	0	28	0	0	21	25	19	0
1221	NCA 21	597 DARLING ST, ROZELLE NSW 2039	COM	70	70	70	70	70	70	4	0	1	0	0	0	0	0	0	0	0	0	0	0	0	0	0
1222	NCA 21	30 MACKENZIE ST, ROZELLE NSW 2039	RES	53	48	48	40	40	52	12	28	27	0	0	0	0	0	0	0	25	0	0	32	23	17	0
1223	NCA 20	44 ALFRED ST, ROZELLE NSW 2039	RES	61	56	56	50	50	60	15	17	10	0	0	0	0	0	0	0	22	0	0	11	19	13	0
1224	NCA 21	10 WORTLEY ST, BALMAIN NSW 2041	RES	53	48	48	40	40	52	0	20	9	0	0	0	0	0	0	0	0	0	0	0	0	0	0
1225	NCA 21	588 DARLING ST, ROZELLE NSW 2039	COM	70	70	70	70	70	70	8	18	20	0	0	0	0	0	0	0	19	0	0	18	17	11	0
1226	NCA 22	1-3 BANK ST, PYRMONT NSW 2009	REC/A	65	65	65	65	65	65	5	0	0	0	0	0	0	0	0	0	17	0	0	4	14	8	0
1227	NCA 20	6 MAIDA ST, LILYFIELD NSW 2040	RES	61	56	56	50	50	60	0	0	0	0	0	0	0	0	0	0	18	0	0	0	16	10	0
1228	NCA 21	47 BOOTH ST, BALMAIN NSW 2041	RES	53	48	48	40	40	52	26	28	26	0	0	0	0	0	0	0	30	0	0	29	27	21	0
1229	NCA 21	58A TERRY ST, ROZELLE NSW 2039	RES	53	48	48	40	40	52	0	0	0	0	0	0	0	0	0	0	0	0	0	0	0	0	0
1230	NCA 21	18 BRUCE ST, ROZELLE NSW 2039	RES	53	48	48	40	40	52	10	17	21	0	0	0	0	0	0	0	23	0	0	21	20	14	0
1231	NCA 21	2A WAITE AV, BALMAIN NSW 2041	RES	53	48	48	40	40	52	0	0	0	0	0	0	0	0	0	0	0	0	0	0	0	0	0
1232	NCA 20	12 QUIRK ST, ROZELLE NSW 2039	RES	61	56	56	50	50	60	29	21	22	0	0	0	0	0	0	0	30	0	0	21	27	21	0
1233	NCA 20	22 ELLEN ST, ROZELLE NSW 2039	RES	61	56	56	50	50	60	10	17	16	0	0	0	0	0	0	0	23	0	0	10	21	15	0
1234	NCA 21	549 DARLING ST, ROZELLE NSW 2039	RES	53	48	48	40	40	52	10	18	20	0	0	0	0	0	0	0	18	0	0	24	16	10	0
1235	NCA 20	STRATA SCHEME 2-12 EMILY ST, ROZELLE NSW	RES	61	56	56	50	50	60	17	13	12	0	0	0	0	0	0	0	23	0	0	11	20	14	0
1236	NCA 21	3 WULUMAY CL, ROZELLE NS	RES	53	48	48	40	40	52	0	0	0	0	0	0	0	0	0	0	0	0	0	0	0	0	0
1237	NCA 21	4 COULON ST, ROZELLE NSW 2039	RES	53	48	48	40	40	52	15	17	11	0	0	0	0	0	0	0	28	0	0	30	25	19	0
1238	NCA 21	3 WELLINGTON ST, ROZELLE NSW 2039	COM	70	70	70	70	70	70	0	0	0	0	0	0	0	0	0	0	0	0	0	0	0	0	0
1239	NCA 20	ROSE SHAMROCK & THISTLE HOTEL 193 EVANS	RES	61	56	56	50	50	60	11	18	15	0	0	0	0	0	0	0	23	0	0	10	21	15	0
1240	NCA 21	17 STEPHEN ST, BALMAIN NSW 2041	RES	53	48	48	40	40	52	0	0	0	0	0	0	0	0	0	0	0	0	0	0	0	0	0
1241	NCA 22	29-31 COOK ST, GLEBE NSW 203	RES	58	52	52	44	44	54	18	16	23	0	0	0	0	0	0	0	20	0	0	15	17	11	0
1242	NCA 20	65 FOUCART ST, ROZELLE NSW 2039	RES	61	56	56	50	50	60	11	10	3	0	0	0	0	0	0	0	17	0	0	4	14	8	0
1243	NCA 21	69 VICTORIA RD, ROZELLE NSW 2039	COM	70	70	70	70	70	70	15	22	25	0	0	0	0	0	0	0	28	0	0	15	26	20	0
1244	NCA 21	13 EVANS ST, BALMAIN NSW 2041	RES	53	48	48	40	40	52	28	22	27	0	0	0	0	0	0	0	22	0	0	28	19	13	0
1245	NCA 21	22 MOORE ST, ROZELLE NSW 2039	RES	53	48	48	40	40	52	0	16	15	0	0	0	0	0	0	0	0	0	0	0	0	0	0
1246	NCA 21	9A JOHNSTON ST, BALMAIN EAST NSW 2041	RES	53	48	48	40	40	52	0	0	0	0	0	0	0	0	0	0	0	0	0	0	0	0	0
1247	NCA 21	8 PEARSON ST, BALMAIN EAST NSW 2041	RES	53	48	48	40	40	52	0	0	0	0	0	0	0	0	0	0	0	0	0	0	0	0	0
1248	NCA 20	14 CLUBB ST, ROZELLE NSW 2039	RES	61	56	56	50	50	60	0	0	0	0	0	0	0	0	0	0	0	0	0	0	0	0	0
1249	NCA 21	36 ROSEBERRY ST, BALMAIN NSW 2041	RES	53	48	48	40	40	52	0	0	0	0	0	0	0	0	0	0	0	0	0	0	0	0	0
1250	NCA 21	9 MERTON ST, ROZELLE NSW 2039	RES	53	48	48	40	40	52	9	24	25	0	0	0	0	0	0	0	24	0	0	30	21	15	0
1251	NCA 20	2 SUNNYSIDE AV, LILYFIELD NSW 2040	RES	61	56	56	50	50	60	11	0	2	0	0	0	0	0	0	0	16	0	0	3	13	7	0
1252	NCA 21	15 WILLIAM ST, BALMAIN EAST NSW 2041	RES	53	48	48	40	40	52	0	0	0	0	0	0	0	0	0	0	0	0	0	0	0	0	0
1253	NCA 20	Sydney University	EDU	65	65	65	65	65	65	0	0	0	0	0	0	0	0	0	0	0	0	0	0	0	0	0
1254	NCA 21	115-121 MULLENS ST, ROZELLE NSW 2039	COM	70	70	70	70	70	70	20	15	21	0	0	0	0	0	0	0	28	0	0	20	26	19	0
1255	NCA 21	85 MULLENS ST, BALMAIN NSW 2041	RES	53	48	48	40	40	52	0	17	13	0	0	0	0	0	0	0	23	0	0	0	20	14	0
1256	NCA 20	5 TOELLE ST, ROZELLE NSW 2039	RES	61	56	56	50	50	60	0	0	0	0	0	0	0	0	0	0	0	0	0	0	0	0	0
1257	NCA 21	119 VICTORIA RD, ROZELLE NSW 2039	HOT	70	70	70	70	70	70	8	8	8	0	0	0	0	0	0	0	21	0	0	10	18	12	0
1258	NCA 20	187 EVANS ST, ROZELLE NSW 2039	RES	61	56	56	50	50	60	24	24	28	0	0	0	0	0	0	0	27	0	0	18	24	18	0
1259	NCA 21	627-629 DARLING ST, ROZELLE NSW 2039	RES	53	48	48	40	40	52	0	0	6	0	0	0	0	0	0	0	14	0	0	0	12	6	0
1260	NCA 20	21 KENTVILLE AV, ANNANDALE NSW 2038	RES	61	56	56	50	50	60	27	21	24	0	0	0	0	0	0	0	19	0	0	27	17	11	0
1261	NCA 20	32 KENTVILLE AV, ANNANDALE NSW 2038	RES	61	56	56	50	50	60	28	20	25	0	0	0	0	0	0	0	20	0	0	27	17	11	0
1262	NCA 21	74 NELSON ST, ROZELLE NSW 2039	RES	53	48	48	40	40	52	0	0	0	0	0	0	0	0	0	0	17	0	0	0	14	8	0
1263	NCA 21	47 MERTON ST, ROZELLE NSW 2039	RES	53	48	48	40	40	52	5	0	0	0	0	0	0	0	0	0	18	0	0	9	15	9	0
1264	NCA 21	30 HARRIS ST, BALMAIN NSW 2041	RES	53	48	48	40	40	52	0	15	16	0	0	0	0	0	0	0	0	0	0	0	0	0	0
1265	NCA 22	ADDRESS UNKNOWN	COM	70	70	70	70	70	70	9	11	8	0	0	0	0	0	0	0	19	0	0	5	16	10	0
1266	NCA 21	26 BOOTH ST, BALMAIN NSW 2041	RES	53	48	48	40	40	52	0	0	0	0	0	0	0	0	0	0	0	0	0	0	0	0	0
1267	NCA 22	4 MARY ST, GLEBE NSW 2037	RES	58	52	52	44	44	54	8	0	4	0	0	0	0	0	0	0	20	0	0	7	17	11	0
1268	NCA 21	30 GRAFTON ST, BALMAIN NSW 2041	RES	53	48	48	40	40	52	0	14	0	0	0	0	0	0	0	0	0	0	0	0	0	0	0
1269	NCA 21	27 BRUCE ST, ROZELLE NSW 2039	RES	53	48	48	40	40	52	10	23	25	0	0	0	0	0	0	0	24	0	0	28	21	15	0
1270	NCA 21	3 BOOTH ST, BALMAIN NSW 2041	RES	53	48	48	40	40	52	6	0	0	0	0	0	0	0	0	0	18	0	0	0	15	9	0
1271	NCA 21	7 ROSEBERY PL, BALMAIN NSW 2041	RES	53	48	48	40	40	52	30	29	19	0	0	0	0	0	0	0	21	0	0	29	19	13	0
1272	NCA 22	20 VICTORIA RD, GLEBE NSW 2037	RES	58	52	52	44	44	54	29	19	25	0	0	0	0	0	0	0	18	0	0	24	16	10	0
1273	NCA 21	116 TERRY ST, ROZELLE NSW 2039	COM	70	70	70	70	70	70	7	16	19	0	0	0	0	0	0	0	20	0	0	23	18	11	0
1274	NCA 20	16 MAIDA ST, LILYFIELD NSW 2040	RES	61	56	56	50	50	60	0	0	0	0	0	0	0	0	0	0	0	0	0	0	0	0	0
1275	NCA 20	279 JOHNSTON ST, ANNANDALE NSW 2038	RES	61	56	56	50	50	60	0	0	0	0	0	0	0	0	0	0	0	0	0	0	0	0	0
1276	NCA 21	6 BRADFORD ST, BALMAIN NSW 2041	RES	53	48	48	40	40	52	33	28	30	0	0	0	0	0	0	0	31	0	0	31	29	23	0
1277	NCA 21	6 CARRINGTON ST, BALMAIN NSW 2041	RES	53	48	48	40	40	52	0	9	3	0	0	0	0	0	0	0	0	0	0	0	0	0	0
1278	NCA 21	7 JAMES ST, BALMAIN NSW 2041	RES	53	48	48	40	40	52	0	0	0	0	0	0	0	0	0	0	0	0	0	0	0	0	0
1279	NCA 21	31-33 NELSON ST, ROZELLE NSW 2039	RES	53	48	48	40	40	52	0	10	14	0	0	0	0	0	0	0	0	0	0	0	0	0	0
1280	NCA 21	2 ADOLPHUS ST, BALMAIN NSW 2041	RES	53	48	48	40	40	52	0	9	5	0	0	0	0	0	0	0	0	0	0	0	0	0	0
1281	NCA 21	17 EDWARD ST, BALMAIN EAST NSW 2041	RES	53	48	48	40	40	52	0	0	0	0	0	0	0	0	0	0	0	0	0	0	0	0	0
1282	NCA 21	SACKVILLE HOTEL 599 DARLING ST, ROZELLE	HOT	70	70	70	70	70	70	6	21	23	0	0	0	0	0	0	0	21	0	0	26	19	13	0
1283	NCA 21	30 WARAYAMA PL, ROZELLE NSW 2039	RES	53	48	48	40	40	52	0	0	0	0	0	0	0	0	0	0	0	0	0	0	0	0	0
1284	NCA 20	66 QUIRK ST, ROZELLE NSW 2039	RES	61	56	56	50	50	60	0	0	0	0	0	0	0	0	0	0	0	0	0	0	0	0	0
1285	NCA 20	12 WITHECOMBE ST, ROZELLE NSW 2039	RES	61	56	56	50	50	60	7	12	11	0	0	0	0	0	0	0	20	0	0	7	18	11	0
1286	NCA 21	13 ROSSER ST, ROZELLE NSW 2039	RES	53	48	48	40	40	52	32	35	31	0	0	0	0	0	0	0	34	0	0	13	32	26	0
1287	NCA 20	13 BURT ST, ROZELLE NSW 2039	RES	61	56	56	50	50	60	12	8	11	0	0	0	0	0	0	0	22	0	0	9	20	13	0
1288	NCA 21	1 HENRY ST, BALMAIN NSW 2041	RES	53	48	48	40	40	52	0	20	22	0	0	0	0	0	0	0	0	0	0	0	0	0	0
1289	NCA 21	ADDRESS UNKNOWN	NONE	75	75	75	75	75	75	0	20	0	0	0	0	0	0	0	0	0	0	0	0	0	0	0
1290	NCA 21	55 SMITH ST, BALMAIN NSW 2041	RES	53	48	48	40	40	52	21	16	18	0	0	0	0	0	0	0	28	0	0	20	25	19	0
1291	NCA 20	1 COOK ST, ROZELLE NSW 2039	RES	61	56	56	50	50	60	18	17	18	0	0	0	0	0	0	0	20	0	0	7	18	12	0
1292	NCA 21	22 ANN ST, BALMAIN NSW 2041	RES	53	48	48	40	40	52	29	22	24	0	0	0	0	0	0	0	20	0	0	27	18	12	0
1293	NCA 20	17A RED LION ST, ROZELLE NSW 2039	RES	61	56	56	50	50	60	7	9	12	0	0	0	0	0	0	0	19	0	0	7	17	11	0
1294	NCA 21	31 MARGARET ST, ROZEL	RES	53	48	48	40	40	52	0	0	0	0	0	0	0	0	0	0	0	0	0	0	0	0	0
1295	NCA 22	9 SHEEHY ST, GLEBE NSW 2037	RES	58	52	52	44	44	54	18	0	0	0	0	0	0	0	0	0	17	0	0	0	15	9	0
1296	NCA 21	29 MARGARET ST, ROZEL	RES	53	48	48	40	40	52	0	0	0	0	0	0	0	0	0	0	0	0	0	0	0	0	0
1297	NCA 21	53 LAWSON ST, BALMAIN NSW 2041	RES	53	48	48	40	40	52	25	13	24	0	0	0	0	0	0	0	22	0	0	24	19	13	0
1298	NCA 21	3 HYAM ST, BALMAIN N	RES	53	48	48	40	40	52	8	13	4	0	0	0	0	0	0	0	20	0	0	10	17	11	0
1299	NCA 20	48A DENISON ST, ROZELLE NSW 2039	RES	61	56	56	50	50	60	10	0	3	0	0	0	0	0	0	0	19	0	0	6	16	10	0
1300	NCA 20	140 CECILY ST, LILYFIELD NSW 2040	RES	61	56	56	50	50	60	19	10	15	0	0	0	0	0	0	0	18	0	0	14	15	9	0
1301	NCA 20	4 MAIDA ST, LILYFIELD NSW 2040	RES	61	56	56	50	50	60	0	0	0	0	0	0	0	0	0	0	0	0	0	0	0	0	0
1302	NCA 20	STRATA SCHEME 19 LILYFIELD RD, ROZELLE N	RES	61	56	56	50	50	60	23	23	24	0	0	0	0	0	0	0	30	0	0	25	28	22	0
1303	NCA 21	156 DARLING ST, BALMAIN NSW 2041	RES	53	48	48	40	40	52	0	8	0	0	0	0	0	0	0	0	0	0	0	0	0	0	0
1304	NCA 20	Sydney University	EDU	65	65	65	65	65	65	0	0	0	0	0	0	0	0	0	0	0	0	0	0	0	0	0
1305	NCA 20	19 ALFRED ST, ROZELLE NSW 2039	RES	61	56	56	50	50	60	0	0	0	0	0	0	0	0	0	0	0	0	0	0	0	0	0
1306	NCA 21	ST AUGUSTINE OF HIPPO 3 JANE ST, BALMAIN	CMTY	65	65	65	65	65	65	23	17	12	0	0	0	0	0	0	0	17	0	0	22	14	8	0
1307	NCA 20	443 BALMAIN RD, LILYFIELD NSW 2040	RES	61	56	56	50	50	60	0	0	0	0	0	0	0	0	0	0	0	0	0	0	0	0	0
1308	NCA 21	36 REYNOLDS ST, BALMAIN NSW 2041	RES	53	48	48	40	40	52	24	22	27	0	0	0	0	0	0	0	21	0	0	25	19	13	0
1309	NCA 21	ADDRESS UNKNOWN	CMTY	65	65	65	65	65	65	21	25	25	0	0	0	0	0	0	0	24	0	0	27	22	16	0
1310	NCA 20	59 FOUCART ST, ROZELLE NSW 2039	RES	61	56	56	50	50	60	0	13	5	0	0	0	0	0	0	0	17	0	0	10	14	8	0
1311	NCA 20	1 ALBERT ST, ROZELLE NSW 2039	RES	61	56	56	50	50	60	26	14	17	0	0	0	0	0	0	0	19	0	0	21	17	11	0
1312	NCA 21	15 HARRIS ST, BALMAIN NSW 2041	RES	53	48	48	40	40	52	5	0	1	0	0	0	0	0	0	0	17	0	0	7	14	8	0
1313	NCA 20	32-34 HORNSEY ST, ROZELLE NSW 2039	RES	61	56	56	50	50	60	0	0	0	0	0	0	0	0	0	0	0	0	0	0	0	0	0
1314	NCA 21	24 MERTON ST, ROZELLE NSW 2039	RES	53	48	48	40	40	52	9	16	17	0	0	0	0	0	0	0	22	0	0	16	19	13	0
1315	NCA 20	671 DARLING ST, ROZELLE NSW 2039	COM	70	70	70	70	70	70	5	9	7	0	0	0	0	0	0	0	18	0	0	11	16	10	0
1316	NCA 21	21 BRUCE ST, ROZELLE NSW 2039	RES	53	48	48	40	40	52	0	0	0	0	0	0	0	0	0	0	0	0	0	0	0	0	0
1317	NCA 21	147 MANSFIELD ST, ROZELLE NSW 2039	RES	53	48	48	40	40	52	0	22	0	0	0	0	0	0	0	0	0	0	0	0	0	0	0
1318	NCA 21	8 COLLINS ST, ROZELLE NSW 2039	RES	53	48	48	40	40	52	14	27	31	0	0	0	0	0	0	0	29	0	0	35	27	21	0
1319	NCA 21	8 EVANS ST, BALMAIN NSW 2041	RES	53	48	48	40	40	52	13	11	13	0	0	0	0	0	0	0	18	0	0	14	15	9	0
1320	NCA 21	8 ROBERT ST, ROZELLE NSW 2039	COM	70	70	70	70	70	70	18	28	20	0	0	0	0	0	0	0	32	0	0	18	30	24	0
1321	NCA 21	ADDRESS UNKNOWN	COM	70	70	70	70	70	70	0	0	1	0	0	0	0	0	0	0	0	0	0	0	0	0	0
1322	NCA 21	39 WORTLEY ST, BALMAIN NSW 2041	RES	53	48	48	40	40	52	0	15	14	0	0	0	0	0	0	0	0	0	0	0	0	0	0
1323	NCA 21	9 PROSPER ST, ROZELLE NSW 2039	RES	53	48	48	40	40	52	8	20	21	0	0	0	0	0	0	0	21	0	0	27	18	12	0
1324	NCA 20	24 CECILY ST, LILYFIELD NSW 2040	RES	61	56	56	50	50	60	26	19	19	0	0	0	0	0	0	0	20	0	0	18	18	11	0
1325	NCA 21	12 SMITH ST, ROZELLE NSW 2039	RES	53	48	48	40	40	52	39	30	37	0	0	0	0	0	0	0	33	0	0	37	30	24	0
1326	NCA 21	21 WARAGAL AV, ROZELLE N	RES	53	48	48	40	40	52	4	0	6	0	0	0	0	0	0	0	16	0	0	7	14	8	0
1327	NCA 21	558 DARLING ST, ROZELLE NSW 2039	RES	53	48	48	40	40	52	0	0	3	0	0	0	0	0	0	0	0	0	0	0	0	0	0
1328	NCA 21	LON DON HOTEL 234 DARLING ST, BALMAIN N	COM	70	70	70	70	70	70	0	0	0	0	0	0	0	0	0	0	0	0	0	0	0	0	0
1329	NCA 22	6 LEICHHARDT ST, GLEBE NSW 2037	RES	58	52	52	44	44	54	26	20	25	0	0	0	0	0	0	0	19	0	0	24	17	11	0
1330	NCA 20	25 GORDON ST, ROZELLE NSW 2039	RES	61	56	56	50	50	60	19	12	13	0	0	0	0	0	0	0	26	0	0	13	24	18	0
1331	NCA 20	9 CLUBB ST, ROZELLE NSW 2039	RES	61	56	56	50	50	60	0	0	0	0	0	0	0	0	0	0	0	0	0	0	0	0	0
1332	NCA 21	16 UNION ST, BALMAIN EAST NSW 2041	RES	53	48	48	40	40	52	0	0	0	0	0	0	0	0	0	0	0	0	0	0	0	0	0
1333	NCA 21	29 CRESCENT ST, ROZELLE NSW 2039	COM	70	70	70	70	70	70	15	26	26	0	0	0	0	0	0	0	29	0	0	23	26	20	0
1334	NCA 21	31 HARRIS ST, BALMAIN NSW 2041	RES	53	48	48	40	40	52	0	13	12	0	0	0	0	0	0	0	0	0	0	0	0	0	0
1335	NCA 21	181 MULLENS ST, ROZELLE NSW 2039	RES	53	48	48	40	40	52	0	26	30	0	0	0	0	0	0	0	0	0	0	27	0	0	0
1336	NCA 20	41B ALFRED ST, ROZELLE NSW 2039	RES	61	56	56	50	50	60	19	14	13	0	0	0	0	0	0	0	25	0	0	17	23	17	0
1337	NCA 21	15 PERRETT ST, ROZELLE NSW 2039	RES	53	48	48	40	40	52	25	17	22	0	0	0	0	0	0	0	26	0	0	25	24	18	0
1338	NCA 21	11 DARVALL ST, BALMAIN NSW 2041	RES	53	48	48	40	40	52	30	27	26	0	0	0	0	0	0	0	26	0	0	30	23	17	0
1339	NCA 21	60 MANSFIELD ST, ROZELLE NSW 2039	RES	53	48	48	40	40	52	15	17	18	0	0	0	0	0	0	0	29	0	0	20	26	20	0
1340	NCA 21	58 SMITH ST, BALMAIN NSW 2041	RES	53	48	48	40	40	52	0	23	0	0	0	0	0	0	0	0	22	0	0	0	20	14	0
1341	NCA 21	35 STEPHEN ST, BALMAIN NSW 2041	RES	53	48	48	40	40	52	13	10	8	0	0	0	0	0	0	0	18	0	0	13	16	10	0
1342	NCA 20	72 FOUCART ST, ROZELLE NSW 2039	RES	61	56	56	50	50	60	9	0	0	0	0	0	0	0	0	0	19	0	0	12	17	11	0
1343	NCA 21	23 DONNELLY ST, BALMAIN NSW 2041	RES	53	48	48	40	40	52	31	24	30	0	0	0	0	0	0	0	27	0	0	28	24	18	0
1344	NCA 21	7 JANE ST, BALMAIN NSW 2041	RES	53	48	48	40	40	52	0	0	0	0	0	0	0	0	0	0	0	0	0	0	0	0	0
1345	NCA 21	2 EWENTON ST, BALMAIN NSW 2041	RES	53	48	48	40	40	52	0	14	0	0	0	0	0	0	0	0	0	0	0	0	0	0	0
1346	NCA 22	THE MOUNT STREET WALK TERRACES 14 CADIG	RES	58	52	52	44	44	54	0	0	0	0	0	0	0	0	0	0	0	0	0	0	0	0	0
1347	NCA 21	137 VICTORIA RD, ROZELLE NSW 2039	COM	70	70	70	70	70	70	0	0	0	0	0	0	0	0	0	0	0	0	0	0	0	0	0
1348	NCA 21	6 CRESCENT ST, ROZELLE NSW 2039	RES	53	48	48	40	40	52	17	20	25	0	0	0	0	0	0	0	31	0	0	28	28	22	0
1349	NCA 20	34 LILYFIELD RD, ROZELLE NSW 2039	RES	61	56	56	50	50	60	0	0	0	0	0	0	0	0	0	0	0	0	0	0	0	0	0
1350	NCA 20	77 FOUCART ST, ROZELLE NSW 2039	RES	61	56	56	50	50	60	9	13	7	0	0	0	0	0	0	0	17	0	0	7	14	8	0
1351	NCA 22	1-3 BANK ST, PYRMONT NSW 2009	REC/A	65	65	65	65	65	65	21	9	16	0	0	0	0	0	0	0	26	0	0	11	24	18	0
1352	NCA 21	20 PROSPER ST, ROZELLE NSW 2039	RES	53	48	48	40	40	52	9	14	15	0	0	0	0	0	0	0	22	0	0	18	19	13	0
1353	NCA 21	63 NELSON ST, ROZELLE NSW 2039	RES	53	48	48	40	40	52	14	23	26	0	0	0	0	0	0	0	25	0	0	28	22	16	0
1354	NCA 22	11 ALEXANDRA RD, GLEBE NSW 2037	RES	58	52	52	44	44	54	31	21	28	0	0	0	0	0	0	0	20	0	0	27	17	11	0
1355	NCA 21	510 DARLING ST, ROZELLE NSW 2039	RES	53	48	48	40	40	52	0	9	11	0	0	0	0	0	0	0	0	0	0	0	0	0	0
1356	NCA 21	146 DARLING ST, BALMAIN NSW 2041	RES	53	48	48	40	40	52	0	0	0	0	0	0	0	0	0	0	0	0	0	0	0	0	0
1357	NCA 21	5 COLLINS ST, ROZELLE NSW 2039	RES	53	48	48	40	40	52	0	15	20	0	0	0	0	0	0	0	0	0	0	0	0	0	0
1358	NCA 21	174-180 MULLENS ST, ROZELLE NSW 2039	IND	75	75	75	75	75	75	0	0	0	0	0	0	0	0	0	0	0	0	0	0	0	0	0
1359	NCA 21	45A WELLINGTON ST, ROZELLE NSW 2039	RES	53	48	48	40	40	52	9	0	11	0	0	0	0	0	0	0	22	0	0	14	19	13	0
1360	NCA 21	28 WARAGAL AV, ROZELLE NSW 2039	RES	53	48	48	40	40	52	0	0	0	0	0	0	0	0	0	0	0	0	0	0	0	0	0
1361	NCA 21	18 BATTY ST, ROZELLE NSW 2039	RES	53	48	48	40	40	52	0	27	24	0	0	0	0	0	0	0	0	0	0	0	0	0	0
1362	NCA 21	9 JANE ST, BALMAIN NSW 2041	RES	53	48	48	40	40	52	27	22	21	0	0	0	0	0	0	0	21	0	0	26	18	12	0
1363	NCA 21	3 CRYSTAL ST, ROZELLE NSW 2039	RES	53	48	48	40	40	52	0	0	0	0	0	0	0	0	0	0	0	0	0	0	0	0	0
1364	NCA 21	13 ADOLPHUS ST, BALMAIN NSW 2041	RES	53	48	48	40	40	52	22	10	15	0	0	0	0	0	0	0	15	0	0	22	12	6	0
1365	NCA 21	62 DARLING ST, BALMAIN EAST NSW 2041	COM	70	70	70	70	70	70	0	0	0	0	0	0	0	0	0	0	0	0	0	0	0	0	0
1366	NCA 21	96 PALMER ST, BALMAIN NSW 2041	RES	53	48	48	40	40	52	7	9	2	0	0	0	0	0	0	0	22	0	0	7	19	13	0
1367	NCA 20	26 ALBERTO ST, LILYFIELD NSW 2040	RES	61	56	56	50	50	60	8	0	2	0	0	0	0	0	0	0	16	0	0	4	14	8	0
1368	NCA 20	5 COOK ST, ROZELLE NSW 2039	RES	61	56	56	50	50	60	17	17	20	0	0	0	0	0	0	0	18	0	0	7	16	10	0
1369	NCA 21	43 LAWSON ST, BALMAIN NSW 2041	RES	53	48	48	40	40	52	25	21	23	0	0	0	0	0	0	0	18	0	0	25	16	10	0
1370	NCA 21	15 MARGARET ST, ROZELLE NSW 2039	RES	53	48	48	40	40	52	0	0	0	0	0	0	0	0	0	0	0	0	0	0	0	0	0
1371	NCA 20	300 NELSON ST, ANNANDALE NSW 2038	RES	61	56	56	50	50	60	0	0	0	0	0	0	0	0	0	0	0	0	0	0	0	0	0
1372	NCA 22	27 AVONA AV, GLEBE NSW 2037	RES	58	52	52	44	44	54	0	0	0	0	0	0	0	0	0	0	0	0	0	0	0	0	0
1373	NCA 22	1-5 PENDRILL ST, GLEBE NSW 2037	RES	58	52	52	44	44	54	0	0	0	0	0	0	0	0	0	0	0	0	0	0	0	0	0
1374	NCA 21	27 MANSFIELD ST, ROZELLE NSW 2039	RES	53	48	48	40	40	52	0	30	11	0	0	0	0	0	0	0	29	0	0	0	26	20	0
1375	NCA 21	9 NORMAN ST, ROZELLE NSW 2039	RES	53	48	48	40	40	52	5	12	14	0	0	0	0	0	0	0	18	0	0	13	15	9	0
1376	NCA 22	ADDRESS UNKNOWN	NONE	75	75	75	75	75	75	0	11	5	0	0	0	0	0	0	0	0	0	0	0	0	0	0
1377	NCA 20	97 DENISON ST, ROZELLE NSW 2039	RES	61	56	56	50	50	60	15	0	1	0	0	0	0	0	0	0	18	0	0	11	15	9	0
1378	NCA 20	2A FOUCART ST, ROZELLE NSW 2039	RES	61	56	56	50	50	60	0	0	0	0	0	0	0	0	0	0	0	0	0	0	0	0	0
1379	NCA 21	1 DICK ST, BALMAIN NSW 2041	RES	53	48	48	40	40	52	14	17	12	0	0	0	0	0	0	0	23	0	0	19	21	14	0
1380	NCA 21	98 DARLING ST, BALMAIN EAST NSW 2041	RES	53	48	48	40	40	52	0	0	0	0	0	0	0	0	0	0	0	0	0	0	0	0	0
1381	NCA 21	7 HYAM ST, BALMAIN	RES	53	48	48	40	40	52	11	17	16	0	0	0	0	0	0	0	21	0	0	15	18	12	0
1382	NCA 21	21 ADOLPHUS ST, BALMAIN NSW 2041	RES	53	48	48	40	40	52	16	16	15	0	0	0	0	0	0	0	16	0	0	13	14	8	0
1383	NCA 21	6 ADOLPHUS ST, BALMAIN NSW 2041	RES	53	48	48	40	40	52	0	9	0	0	0	0	0	0	0	0	0	0	0	0	0	0	0
1384	NCA 21	5 HYAM ST, BALMAIN	RES	53	48	48	40	40	52	11	20	13	0	0	0	0	0	0	0	20	0	0	15	17	11	0
1385	NCA 21	10 NORMAN ST, ROZELLE NSW 2039	RES	53	48	48	40	40	52	4	12	11	0	0	0	0	0	0	0	16	0	0	15	14	7	0
1386	NCA 20	42A DENISON ST, ROZELLE NSW 2039	RES	61	56	56	50	50	60	17	9	11	0	0	0	0	0	0	0	23	0	0	11	21	15	0
1387	NCA 21	3 HYAM ST, BALMAIN N	RES	53	48	48	40	40	52	13	17	15	0	0	0	0	0	0	0	21	0	0	20	18	12	0
1388	NCA 20	269 TRAFALGAR ST, ANNANDALE NSW 2038	RES	61	56	56	50	50	60	0	0	0	0	0	0	0	0	0	0	0	0	0	0	0	0	0
1389	NCA 21	10 MOORE ST, ROZELLE NSW 2039	RES	53	48	48	40	40	52	0	0	0	0	0	0	0	0	0	0	0	0	0	0	0	0	0
1390	NCA 21	18 BRADFORD ST, BALMAIN NSW 2041	RES	53	48	48	40	40	52	0	0	0	0	0	0	0	0	0	0	0	0	0	0	0	0	0
1391	NCA 21	121 VICTORIA RD, ROZELLE NSW 2039	COM	70	70	70	70	70	70	4	0	0	0	0	0	0	0	0	0	16	0	0	5	14	8	0
1392	NCA 20	41 CAMBRIDGE ST, ROZELLE NSW 2039	RES	61	56	56	50	50	60	5	0	3	0	0	0	0	0	0	0	17	0	0	4	15	9	0
1393	NCA 21	13 REYNOLDS AV, ROZELLE NSW 2039	RES	53	48	48	40	40	52	0	0	0	0	0	0	0	0	0	0	0	0	0	0	0	0	0
1394	NCA 21	32 GOODSIR ST, ROZELLE NSW 2039	RES	53	48	48	40	40	52	15	28	28	0	0	0	0	0	0	0	26	0	0	32	23	17	0
1395	NCA 20	22A KENTVILLE AV, ANNANDALE NSW 2038	RES	61	56	56	50	50	60	0	10	0	0	0	0	0	0	0	0	0	0	0	0	0	0	0
1396	NCA 21	ADDRESS UNKNOWN	CMTY	65	65	65	65	65	65	0	0	0	0	0	0	0	0	0	0	0	0	0	0	0	0	0
1397	NCA 20	17 MAIDA ST, LILYFIELD NSW 2040	RES	61	56	56	50	50	60	0	0	0	0	0	0	0	0	0	0	0	0	0	0	0	0	0
1398	NCA 21	202 DARLING ST, BALMAIN NSW 2041	RES	53	48	48	40	40	52	0	0	0	0	0	0	0	0	0	0	0	0	0	0	0	0	0
1399	NCA 21	15 RUMSAY ST, ROZELLE NSW 2039	RES	53	48	48	40	40	52	0	17	0	0	0	0	0	0	0	0	0	0	0	0	0	0	0
1400	NCA 21	14 WISE ST, ROZELLE NSW 2039	RES	53	48	48	40	40	52	4	16	18	0	0	0	0	0	0	0	17	0	0	17	14	8	0
1401	NCA 22	9-11 LEICHHARDT ST, GLEBE NSW 2037	RES	58	52	52	44	44	54	8	17	18	0	0	0	0	0	0	0	19	0	0	8	16	10	0
1402	NCA 21	27 GOODSIR ST, ROZELLE NSW 2039	RES	53	48	48	40	40	52	25	12	21	0	0	0	0	0	0	0	23	0	0	22	20	14	0
1403	NCA 21	50 MULLENS ST, BALMAIN NSW 2041	RES	53	48	48	40	40	52	0	0	0	0	0	0	0	0	0	0	0	0	0	0	0	0	0
1404	NCA 21	130 EVANS ST, ROZELLE NSW 2039	RES	53	48	48	40	40	52	0	26	28	0	0	0	0	0	0	0	0	0	0	31	0	0	0
1405	NCA 22	45 BOWMAN ST, PYRMON	RES	58	52	52	44	44	54	0	0	0	0	0	0	0	0	0	0	0	0	0	0	0	0	0
1406	NCA 21	STRATA SCHEME 5-7 HOSKING ST, BALMAIN EA	RES	53	48	48	40	40	52	0	0	0	0	0	0	0	0	0	0	0	0	0	0	0	0	0
1407	NCA 21	6 WELLINGTON ST, ROZELLE NSW 2039	RES	53	48	48	40	40	52	6	10	17	0	0	0	0	0	0	0	19	0	0	22	17	10	0
1408	NCA 21	3 STEPHEN ST, BALMAIN NSW 2041	RES	53	48	48	40	40	52	23	13	12	0	0	0	0	0	0	0	15	0	0	21	12	6	0
1409	NCA 21	9 MARGARET ST, ROZELLE NSW 2039	RES	53	48	48	40	40	52	0	0	0	0	0	0	0	0	0	0	16	0	0	0	13	7	0
1410	NCA 22	1C EDWARD ST, GLEBE NSW 2037	RES	58	52	52	44	44	54	0	12	9	0	0	0	0	0	0	0	0	0	0	0	0	0	0
1411	NCA 22	10 AVENUE RD, GLEBE NSW 2037	RES	58	52	52	44	44	54	30	20	28	0	0	0	0	0	0	0	19	0	0	26	16	10	0
1412	NCA 21	4 CHARLES ST, BALMAIN NSW 2041	RES	53	48	48	40	40	52	0	18	0	0	0	0	0	0	0	0	0	0	0	0	0	0	0
1413	NCA 20	19 OXFORD ST, ROZELLE NSW 2039	RES	61	56	56	50	50	60	5	0	9	0	0	0	0	0	0	0	17	0	0	4	15	9	0
1414	NCA 21	24 WARAGAL AV, ROZELLE NSW 2039	RES	53	48	48	40	40	52	4	14	16	0	0	0	0	0	0	0	17	0	0	21	14	8	0
1415	NCA 21	3 HARTLEY ST, ROZELLE NSW 2039	RES	53	48	48	40	40	52	10	24	24	0	0	0	0	0	0	0	24	0	0	29	21	15	0
1416	NCA 20	308 NELSON ST, ANNANDALE NSW 2038	RES	61	56	56	50	50	60	0	0	0	0	0	0	0	0	0	0	0	0	0	0	0	0	0
1417	NCA 21	7 BRENT ST, ROZELLE NSW 2039	RES	53	48	48	40	40	52	0	22	14	0	0	0	0	0	0	0	0	0	0	0	0	0	0
1418	NCA 22	18 OXLEY ST, GLEBE NSW 2037	RES	58	52	52	44	44	54	0	0	8	0	0	0	0	0	0	0	18	0	0	0	16	10	0
1419	NCA 20	18 RAILWAY PDE, ANNANDALE NSW 2038	RES	61	56	56	50	50	60	15	13	14	0	0	0	0	0	0	0	22	0	0	14	20	14	0
1420	NCA 21	10A WILLIAM ST, BALMAIN EAST NSW 2041	RES	53	48	48	40	40	52	0	0	0	0	0	0	0	0	0	0	0	0	0	0	0	0	0
1421	NCA 21	170 DARLING ST, BALMAIN NSW 2041	RES	53	48	48	40	40	52	0	18	10	0	0	0	0	0	0	0	0	0	0	0	0	0	0
1422	NCA 21	4 EWENTON ST, BALMAIN NSW 2041	RES	53	48	48	40	40	52	0	10	0	0	0	0	0	0	0	0	0	0	0	0	0	0	0

1423	NCA 20	86 VICTORIA RD, ROZELLE NSW 2039	COM	70	70	70	70	70	70	8	17	20	0	0	0	0	0	0	0	21	0	0	12	19	12	0
1424	NCA 20	21 GORDON ST, ROZELLE NSW 2039	RES	61	56	56	50	50	60	20	19	17	0	0	0	0	0	0	0	25	0	0	12	22	16	0
1425	NCA 21	ADDRESS UNKNOWN	CMTY	65	65	65	65	65	65	20	24	25	0	0	0	0	0	0	0	20	0	0	27	17	11	0
1426	NCA 21	588 DARLING ST, ROZELLE NSW 2039	COM	70	70	70	70	70	70	0	0	0	0	0	0	0	0	0	0	17	0	0	0	15	8	0
1427	NCA 21	56 MULLENS ST, BALMAIN NSW 2041	RES	53	48	48	40	40	52	0	0	0	0	0	0	0	0	0	0	0	0	0	0	0	0	0
1428	NCA 21	21 HARTLEY ST, ROZELLE NSW 2039	RES	53	48	48	40	40	52	0	18	15	0	0	0	0	0	0	0	0	0	0	0	0	0	0
1429	NCA 21	82 TERRY ST, ROZELLE NSW 2039	RES	53	48	48	40	40	52	6	0	0	0	0	0	0	0	0	0	18	0	0	10	16	10	0
1430	NCA 21	12 GEORGE ST, BALMAIN NSW 2041	RES	53	48	48	40	40	52	26	19	20	0	0	0	0	0	0	0	20	0	0	24	18	12	0
1431	NCA 20	Sydney University	NONE	75	75	75	75	75	75	0	0	0	0	0	0	0	0	0	0	0	0	0	0	0	0	0
1432	NCA 21	1 WARAYAMA PL, ROZELLE NSW 2039	RES	53	48	48	40	40	52	0	0	0	0	0	0	0	0	0	0	0	0	0	0	0	0	0
1433	NCA 21	9 REYNOLDS ST, BALMAIN NSW 2041	RES	53	48	48	40	40	52	28	22	28	0	0	0	0	0	0	0	26	0	0	28	23	17	0
1434	NCA 20	16 MOODIE ST, ROZELLE NSW 2039	RES	61	56	56	50	50	60	0	0	0	0	0	0	0	0	0	0	0	0	0	0	0	0	0
1435	NCA 21	13 VINCENT ST, BALMAIN NSW 2041	RES	53	48	48	40	40	52	28	24	26	0	0	0	0	0	0	0	24	0	0	25	22	16	0
1436	NCA 21	45 BRADFORD ST, BALMAIN NSW 2041	RES	53	48	48	40	40	52	0	0	0	0	0	0	0	0	0	0	0	0	0	0	0	0	0
1437	NCA 21	23 CLAY ST, BALMAIN NSW 2041	RES	53	48	48	40	40	52	24	17	20	0	0	0	0	0	0	0	24	0	0	21	22	16	0
1438	NCA 21	42 HARRIS ST, BALMAIN NSW 2041	RES	53	48	48	40	40	52	5	16	18	0	0	0	0	0	0	0	17	0	0	20	15	9	0
1439	NCA 21	12 NAPOLEON ST, ROZELLE NSW 2039	RES	53	48	48	40	40	52	0	25	0	0	0	0	0	0	0	0	0	0	0	0	0	0	0
1440	NCA 21	62 TERRY ST, ROZELLE NSW 2039	RES	53	48	48	40	40	52	0	0	0	0	0	0	0	0	0	0	0	0	0	0	0	0	0
1441	NCA 21	4 EVANS ST, BALMAIN NSW 2041	RES	53	48	48	40	40	52	9	0	12	0	0	0	0	0	0	0	22	0	0	9	19	13	0
1442	NCA 20	683 DARLING ST, ROZELLE NSW 2039	RES	61	56	56	50	50	60	5	13	14	0	0	0	0	0	0	0	18	0	0	19	15	9	0
1443	NCA 22	23-25 COOK ST, GLEBE	RES	58	52	52	44	44	54	15	0	14	0	0	0	0	0	0	0	21	0	0	13	18	12	0
1444	NCA 22	CADIGAL AVENUE TERRACES 1A CADIGAL AV, P	RES	58	52	52	44	44	54	0	0	0	0	0	0	0	0	0	0	0	0	0	0	0	0	0
1445	NCA 20	26 MOODIE ST, ROZELLE NSW 2039	RES	61	56	56	50	50	60	0	0	0	0	0	0	0	0	0	0	0	0	0	0	0	0	0
1446	NCA 21	46 MOORE ST, ROZELLE NSW 2039	RES	53	48	48	40	40	52	12	25	26	0	0	0	0	0	0	0	28	0	0	24	25	19	0
1447	NCA 21	4 NORMAN ST, ROZELLE NSW 2039	RES	53	48	48	40	40	52	4	0	10	0	0	0	0	0	0	0	17	0	0	12	14	8	0
1448	NCA 21	2-18 BUCHANAN ST, BALMAIN N	RES	53	48	48	40	40	52	14	26	17	0	0	0	0	0	0	0	26	0	0	18	23	17	0
1449	NCA 21	96 TERRY ST, ROZELLE NSW 2039	RES	53	48	48	40	40	52	5	15	17	0	0	0	0	0	0	0	19	0	0	21	16	10	0
1450	NCA 21	56 TERRY ST, ROZELLE NSW 2039	RES	53	48	48	40	40	52	0	0	0	0	0	0	0	0	0	0	0	0	0	0	0	0	0
1451	NCA 21	174-180 MULLENS ST, ROZELLE NSW 2039	IND	75	75	75	75	75	75	0	0	0	0	0	0	0	0	0	0	0	0	0	0	0	0	0
1452	NCA 22	SHORE TERRACES 13 GRIFFIN PL, GLEBE NSW	RES	58	52	52	44	44	54	20	13	22	0	0	0	0	0	0	0	20	0	0	20	17	11	0
1453	NCA 20	29 MAIDA ST, LILYFIELD NSW 2040	RES	61	56	56	50	50	60	0	0	0	0	0	0	0	0	0	0	0	0	0	0	0	0	0
1454	NCA 20	42 ELIZABETH ST, ROZELLE NSW 2039	RES	61	56	56	50	50	60	24	19	18	0	0	0	0	0	0	0	21	0	0	14	19	13	0
1455	NCA 20	4 HORNSEY ST, ROZELLE NSW 2039	RES	61	56	56	50	50	60	38	18	21	0	0	0	0	0	0	0	31	0	0	29	28	22	0
1456	NCA 21	1 BUCHANAN ST, BALMAIN NSW 2041	RES	53	48	48	40	40	52	14	17	14	0	0	0	0	0	0	0	26	0	0	14	23	17	0
1457	NCA 21	70 PALMER ST, BALMAIN NSW 2041	RES	53	48	48	40	40	52	13	19	19	0	0	0	0	0	0	0	20	0	0	19	18	12	0
1458	NCA 21	ADDRESS UNKNOWN	NONE	75	75	75	75	75	75	29	21	23	0	0	0	0	0	0	0	35	0	0	23	33	27	0
1459	NCA 21	20 REYNOLDS ST, BALMAIN NSW 2041	RES	53	48	48	40	40	52	27	14	18	0	0	0	0	0	0	0	20	0	0	27	17	11	0
1460	NCA 21	2 ELLEN ST, ROZELLE NSW 2039	RES	53	48	48	40	40	52	15	26	26	0	0	0	0	0	0	0	28	0	0	30	25	19	0
1461	NCA 21	644 DARLING ST, ROZELLE NSW 2039	RES	53	48	48	40	40	52	6	15	17	0	0	0	0	0	0	0	18	0	0	23	16	10	0
1462	NCA 21	ROZELLE PUBLIC SCHOOL 663 DARLING ST, RO	EDU	65	65	65	65	65	65	0	9	0	0	0	0	0	0	0	0	0	0	0	0	0	0	0
1463	NCA 21	56 GOODSIR ST, ROZELLE NSW 2039	RES	53	48	48	40	40	52	22	18	23	0	0	0	0	0	0	0	26	0	0	23	23	17	0
1464	NCA 21	15 CRESCENT ST, ROZELLE NSW 2039	RES	53	48	48	40	40	52	14	23	27	0	0	0	0	0	0	0	28	0	0	31	25	19	0
1465	NCA 21	20 CRYSTAL ST, ROZELLE NSW 2039	RES	53	48	48	40	40	52	0	8	0	0	0	0	0	0	0	0	0	0	0	0	0	0	0
1466	NCA 20	34 RAILWAY PDE, ANNANDALE NSW 2038	RES	61	56	56	50	50	60	0	0	0	0	0	0	0	0	0	0	0	0	0	0	0	0	0
1467	NCA 22	ADDRESS UNKNOWN	RES	58	52	52	44	44	54	0	15	0	0	0	0	0	0	0	0	0	0	0	0	0	0	0
1468	NCA 20	501 BALMAIN RD, LILYFIELD NSW 2040	COM	70	70	70	70	70	70	0	0	0	0	0	0	0	0	0	0	0	0	0	0	0	0	0
1469	NCA 21	25 EDWARD ST, BALMAIN EAST NSW 2041	RES	53	48	48	40	40	52	0	0	0	0	0	0	0	0	0	0	0	0	0	0	0	0	0
1470	NCA 20	115 DENISON ST, ROZELLE NSW 2039	RES	61	56	56	50	50	60	0	0	0	0	0	0	0	0	0	0	0	0	0	0	0	0	0
1471	NCA 21	1 FOY ST, BALMAIN NS	RES	53	48	48	40	40	52	0	8	1	0	0	0	0	0	0	0	0	0	0	0	0	0	0
1472	NCA 21	22 CRYSTAL ST, ROZELLE NSW 2039	RES	53	48	48	40	40	52	0	10	0	0	0	0	0	0	0	0	0	0	0	0	0	0	0
1473	NCA 21	11 GOODSIR ST, ROZELLE NSW 2039	RES	53	48	48	40	40	52	0	16	15	0	0	0	0	0	0	0	22	0	0	0	20	13	0
1474	NCA 20	27 TOELLE ST, ROZELLE NSW 2039	RES	61	56	56	50	50	60	0	0	0	0	0	0	0	0	0	0	0	0	0	0	0	0	0
1475	NCA 21	155A MANSFIELD ST, ROZELLE NSW 2039	RES	53	48	48	40	40	52	0	22	0	0	0	0	0	0	0	0	0	0	0	0	0	0	0
1476	NCA 21	89 MULLENS ST, BALMAIN NSW 2041	RES	53	48	48	40	40	52	18	17	22	0	0	0	0	0	0	0	23	0	0	18	21	15	0
1477	NCA 20	22A BELMORE ST, ROZELLE NSW 2039	RES	61	56	56	50	50	60	12	25	27	0	0	0	0	0	0	0	29	0	0	20	26	20	0
1478	NCA 22	ADDRESS UNKNOWN	RES	58	52	52	44	44	54	0	0	0	0	0	0	0	0	0	0	0	0	0	0	0	0	0
1479	NCA 20	106 CECILY ST, LILYFIELD NSW 2040	RES	61	56	56	50	50	60	26	15	18	0	0	0	0	0	0	0	18	0	0	24	15	9	0
1480	NCA 21	30 HIGH ST, BALMAIN NSW 2041	RES	53	48	48	40	40	52	0	0	0	0	0	0	0	0	0	0	0	0	0	0	0	0	0
1481	NCA 21	139 EVANS ST, ROZELLE NSW 2039	RES	53	48	48	40	40	52	9	12	5	0	0	0	0	0	0	0	22	0	0	16	19	13	0
1482	NCA 20	181 EVANS ST, ROZELLE NSW 2039	RES	61	56	56	50	50	60	8	11	10	0	0	0	0	0	0	0	21	0	0	8	18	12	0
1483	NCA 21	14 WELLINGTON ST, ROZELLE NSW 2039	RES	53	48	48	40	40	52	0	0	1	0	0	0	0	0	0	0	0	0	0	0	0	0	0
1484	NCA 20	13 HORNSEY ST, ROZELLE NSW 2039	RES	61	56	56	50	50	60	0	17	9	0	0	0	0	0	0	0	0	0	0	0	0	0	0
1485	NCA 21	9 CLARE ST, ROZELLE NSW 2039	RES	53	48	48	40	40	52	0	17	17	0	0	0	0	0	0	0	0	0	0	0	0	0	0
1486	NCA 20	Sydney University	EDU	65	65	65	65	65	65	0	0	0	0	0	0	0	0	0	0	0	0	0	0	0	0	0
1487	NCA 22	18 OXLEY ST, GLEBE NSW 2037	RES	58	52	52	44	44	54	28	20	22	0	0	0	0	0	0	0	21	0	0	26	19	12	0
1488	NCA 21	12 STEWART ST, BALMAIN NSW 2041	RES	53	48	48	40	40	52	0	0	0	0	0	0	0	0	0	0	0	0	0	0	0	0	0
1489	NCA 21	1 FOY ST, BALMAIN NSW	RES	53	48	48	40	40	52	16	24	24	0	0	0	0	0	0	0	23	0	0	23	20	14	0
1490	NCA 20	42 DENISON ST, ROZELLE NSW 2039	RES	61	56	56	50	50	60	0	0	0	0	0	0	0	0	0	0	0	0	0	0	0	0	0
1491	NCA 21	2 HIGH ST, BALMAIN NSW 2041	RES	53	48	48	40	40	52	0	0	6	0	0	0	0	0	0	0	0	0	0	0	0	0	0
1492	NCA 21	274 DARLING ST, BALMAIN NSW 2041	COM	70	70	70	70	70	70	12	17	18	0	0	0	0	0	0	0	17	0	0	21	15	9	0
1493	NCA 21	573 DARLING ST, ROZELLE NSW 2039	RES	53	48	48	40	40	52	0	13	14	0	0	0	0	0	0	0	0	0	0	0	0	0	0
1494	NCA 20	14 ELLEN ST, ROZELLE NSW 2039	RES	61	56	56	50	50	60	13	18	22	0	0	0	0	0	0	0	26	0	0	12	23	17	0
1495	NCA 21	4B DATCHETT ST, BALMAIN EAST NSW 2041	RES	53	48	48	40	40	52	0	0	0	0	0	0	0	0	0	0	0	0	0	0	0	0	0
1496	NCA 20	739 DARLING ST, ROZELLE NSW 2039	COM	70	70	70	70	70	70	0	0	0	0	0	0	0	0	0	0	0	0	0	0	0	0	0
1497	NCA 20	35B FOUCART ST, ROZELLE NSW 2039	RES	61	56	56	50	50	60	0	0	0	0	0	0	0	0	0	0	0	0	0	0	0	0	0
1498	NCA 20	11 OXFORD ST, ROZELLE NSW 2039	RES	61	56	56	50	50	60	5	15	20	0	0	0	0	0	0	0	18	0	0	5	15	9	0
1499	NCA 21	ADDRESS UNKNOWN	COM	70	70	70	70	70	70	0	0	0	0	0	0	0	0	0	0	0	0	0	0	0	0	0
1500	NCA 21	22 BATTY ST, ROZELLE NSW 2039	RES	53	48	48	40	40	52	15	19	20	0	0	0	0	0	0	0	27	0	0	15	25	18	0
1501	NCA 20	176 EVANS ST, ROZELLE NSW 2039	RES	61	56	56	50	50	60	8	19	19	0	0	0	0	0	0	0	20	0	0	8	18	12	0
1502	NCA 20	222 VIEW ST, ANNANDALE NSW 2038	RES	61	56	56	50	50	60	27	19	25	0	0	0	0	0	0	0	19	0	0	26	16	10	0
1503	NCA 21	BALMAIN TERRACES 65 PALMER ST, BALMAIN N	RES	53	48	48	40	40	52	18	25	24	0	0	0	0	0	0	0	25	0	0	28	23	16	0
1504	NCA 21	26A TERRY ST, BALMAIN NSW 2041	RES	53	48	48	40	40	52	0	0	0	0	0	0	0	0	0	0	0	0	0	0	0	0	0
1505	NCA 20	27 RED LION ST, ROZELLE NSW 2039	RES	61	56	56	50	50	60	0	0	0	0	0	0	0	0	0	0	0	0	0	0	0	0	0
1506	NCA 21	32 HARRIS ST, BALMAIN NSW 2041	RES	53	48	48	40	40	52	0	14	14	0	0	0	0	0	0	0	0	0	0	0	0	0	0
1507	NCA 21	2 JUBILEE PL, BALMAIN NSW 2041	RES	53	48	48	40	40	52	0	10	0	0	0	0	0	0	0	0	0	0	0	0	0	0	0
1508	NCA 21	2-18 BUCHANAN ST, BALMAIN	RES	53	48	48	40	40	52	15	20	9	0	0	0	0	0	0	0	23	0	0	21	21	15	0
1509	NCA 21	41 ROSSER ST, BALMAIN NSW 2041	RES	53	48	48	40	40	52	0	0	0	0	0	0	0	0	0	0	0	0	0	0	0	0	0
1510	NCA 21	33 BRADFORD ST, BALMAIN NSW 2041	RES	53	48	48	40	40	52	12	9	3	0	0	0	0	0	0	0	17	0	0	17	15	9	0
1511	NCA 21	42 MERTON ST, ROZELLE NSW 2039	RES	53	48	48	40	40	52	0	14	0	0	0	0	0	0	0	0	0	0	0	0	0	0	0
1512	NCA 22	7 EDWARD ST, GLEBE NSW 2037	RES	58	52	52	44	44	54	22	16	22	0	0	0	0	0	0	0	22	0	0	19	20	14	0
1513	NCA 21	1 BRENT ST, ROZELLE NSW 2039	COM	70	70	70	70	70	70	17	17	20	0	0	0	0	0	0	0	30	0	0	23	28	22	0
1514	NCA 21	147 EVANS ST, ROZELLE NSW 2039	RES	53	48	48	40	40	52	12	15	19	0	0	0	0	0	0	0	25	0	0	23	23	17	0
1515	NCA 20	32 ALBERTO ST, LILYFIELD NSW 2040	RES	61	56	56	50	50	60	14	0	10	0	0	0	0	0	0	0	17	0	0	7	14	8	0
1516	NCA 20	66 CECILY ST, LILYFIELD NSW 2040	RES	61	56	56	50	50	60	8	8	10	0	0	0	0	0	0	0	20	0	0	12	18	12	0
1517	NCA 21	27 EWELL ST, BALMAIN NSW 2041	RES	53	48	48	40	40	52	0	0	10	0	0	0	0	0	0	0	19	0	0	0	16	10	0
1518	NCA 20	83 DENISON ST, ROZELLE NSW 2039	RES	61	56	56	50	50	60	0	0	0	0	0	0	0	0	0	0	0	0	0	0	0	0	0
1519	NCA 21	80 DARLING ST, BALMAIN EAST NSW 2041	COM	70	70	70	70	70	70	0	0	0	0	0	0	0	0	0	0	0	0	0	0	0	0	0
1520	NCA 21	1 ENNIS ST, BALMAIN NSW 2041	RES	53	48	48	40	40	52	19	17	19	0	0	0	0	0	0	0	26	0	0	18	24	18	0
1521	NCA 21	COMMERCIAL HOTEL 82-84 DARLING ST, BALM	CMTY	65	65	65	65	65	65	0	0	0	0	0	0	0	0	0	0	0	0	0	0	0	0	0
1522	NCA 22	17 AVONA AV, GLEBE NSW 2037	RES	58	52	52	44	44	54	13	13	19	0	0	0	0	0	0	0	0	0	0	0	0	0	0
1523	NCA 21	205 BEATTIE ST, ROZELLE NSW 2039	RES	53	48	48	40	40	52	7	20	21	0	0	0	0	0	0	0	20	0	0	21	18	12	0
1524	NCA 20	80-84 LILYFIELD RD, ROZELLE NSW 2039	COM	70	70	70	70	70	70	0	0	0	0	0	0	0	0	0	0	0	0	0	0	0	0	0
1525	NCA 21	42 SMITH ST, ROZELLE NSW 2039	RES	53	48	48	40	40	52	30	20	25	0	0	0	0	0	0	0	24	0	0	29	22	16	0
1526	NCA 20	1 BELMORE ST, ROZELLE NSW 2039	RES	61	56	56	50	50	60	7	12	17	0	0	0	0	0	0	0	20	0	0	7	17	11	0
1527	NCA 20	31 DENISON ST, ROZELLE NSW 2039	RES	61	56	56	50	50	60	12	8	-1	0	0	0	0	0	0	0	17	0	0	4	15	9	0
1528	NCA 21	94 ROSSER ST, BALMAIN NSW 2041	RES	53	48	48	40	40	52	22	13	26	0	0	0	0	0	0	0	24	0	0	24	21	15	0
1529	NCA 20	5 ALBION ST, ROZELLE NSW 2039	RES	61	56	56	50	50	60	0	0	0	0	0	0	0	0	0	0	0	0	0	0	0	0	0
1530	NCA 21	21 UNION ST, BALMAIN EAST NSW 2041	RES	53	48	48	40	40	52	0	0	0	0	0	0	0	0	0	0	0	0	0	0	0	0	0
1531	NCA 21	17 DONNELLY ST, BALMAIN NSW 2041	RES	53	48	48	40	40	52	30	25	30	0	0	0	0	0	0	0	30	0	0	27	28	22	0
1532	NCA 21	36 REYNOLDS ST, BALMAIN NSW 2041	RES	53	48	48	40	40	52	17	14	19	0	0	0	0	0	0	0	21	0	0	15	18	12	0
1533	NCA 21	25 NELSON ST, ROZELLE NSW 2039	RES	53	48	48	40	40	52	0	0	14	0	0	0	0	0	0	0	0	0	0	0	0	0	0
1534	NCA 21	126 EVANS ST, ROZELLE NSW 2039	RES	53	48	48	40	40	52	14	27	28	0	0	0	0	0	0	0	22	0	0	29	19	13	0
1535	NCA 22	451-459 GLEBE POINT RD, GLE	RES	58	52	52	44	44	54	32	24	31	0	0	0	0	0	0	0	21	0	0	29	19	13	0
1536	NCA 21	7 WAITE AV, BALMAIN NSW 2041	RES	53	48	48	40	40	52	0	20	18	0	0	0	0	0	0	0	0	0	0	0	0	0	0
1537	NCA 21	35 GOODSIR ST, ROZELLE NSW 2039	RES	53	48	48	40	40	52	25	21	23	0	0	0	0	0	0	0	23	0	0	24	21	15	0
1538	NCA 21	2 PROSPER ST, ROZELLE NSW 2039	RES	53	48	48	40	40	52	7	19	20	0	0	0	0	0	0	0	20	0	0	26	17	11	0
1539	NCA 21	144 MULLENS ST, ROZELLE NSW 2039	RES	53	48	48	40	40	52	0	15	5	0	0	0	0	0	0	0	0	0	0	0	0	0	0
1540	NCA 21	11 LOUGHLIN ST, ROZELLE NSW 2039	COM	70	70	70	70	70	70	13	28	29	0	0	0	0	0	0	0	26	0	0	31	24	18	0
1541	NCA 20	693 DARLING ST, ROZELLE NSW 2039	RES	61	56	56	50	50	60	7	13	14	0	0	0	0	0	0	0	19	0	0	7	17	11	0
1542	NCA 20	46 CALLAN ST, ROZELLE NSW 2039	RES	61	56	56	50	50	60	0	0	0	0	0	0	0	0	0	0	0	0	0	0	0	0	0
1543	NCA 20	46 DENISON ST, ROZELLE NSW 2039	RES	61	56	56	50	50	60	14	0	4	0	0	0	0	0	0	0	18	0	0	7	15	9	0
1544	NCA 21	148 BEATTIE ST, BALMAIN NSW 2041	RES	53	48	48	40	40	52	0	0	0	0	0	0	0	0	0	0	0	0	0	0	0	0	0
1545	NCA 21	174-180 MULLENS ST, ROZELLE NSW 2039	IND	75	75	75	75	75	75	0	0	0	0	0	0	0	0	0	0	0	0	0	0	0	0	0
1546	NCA 20	15A CHELTENHAM ST, ROZELLE NSW 2039	RES	61	56	56	50	50	60	0	0	0	0	0	0	0	0	0	0	0	0	0	0	0	0	0
1547	NCA 20	6 PERCY ST, ROZELLE NSW 2039	RES	61	56	56	50	50	60	12	11	12	0	0	0	0	0	0	0	20	0	0	7	17	11	0
1548	NCA 21	21 MANSFIELD ST, ROZELLE NSW 2039	RES	53	48	48	40	40	52	21	28	16	0	0	0	0	0	0	0	28	0	0	29	25	19	0
1549	NCA 21	7 WISE ST, ROZELLE NSW 2039	RES	53	48	48	40	40	52	4	13	15	0	0	0	0	0	0	0	17	0	0	14	14	8	0
1550	NCA 21	69 MERTON ST, ROZELLE NSW 2039	RES	53	48	48	40	40	52	6	18	15	0	0	0	0	0	0	0	18	0	0	19	16	10	0
1551	NCA 22	33 JAMES CRAIG RD, ROZELLE NSW 2039	NONE	75	75	75	75	75	75	23	20	32	0	0	0	0	0	0	0	27	0	0	24	24	18	0
1552	NCA 21	5 CLARE ST, ROZELLE NSW 2039	RES	53	48	48	40	40	52	0	18	20	0	0	0	0	0	0	0	0	0	0	0	0	0	0
1553	NCA 21	ADDRESS UNKNOWN	COM	70	70	70	70	70	70	30	24	28	0	0	0	0	0	0	0	23	0	0	27	20	14	0
1554	NCA 21	ADDRESS UNKNOWN	NONE	75	75	75	75	75	75	21	17	27	0	0	0	0	0	0	0	30	0	0	17	27	21	0
1555	NCA 21	1 CARRINGTON ST, BALMAIN NSW 2041	RES	53	48	48	40	40	52	0	10	16	0	0	0	0	0	0	0	0	0	0	0	0	0	0
1556	NCA 21	2 GOODSIR ST, ROZELLE NSW 2039	RES	53	48	48	40	40	52	10	19	21	0	0	0	0	0	0	0	23	0	0	20	20	14	0
1557	NCA 20	26 WEYNTON ST, ANNANDALE NSW 2038	RES	61	56	56	50	50	60	23	14	14	0	0	0	0	0	0	0	19	0	0	22	16	10	0
1558	NCA 21	18 PALMER ST, BALMAIN NSW 2041	RES	53	48	48	40	40	52	10	13	12	0	0	0	0	0	0	0	19	0	0	18	17	11	0
1559	NCA 20	2A-2B GORDON ST, ROZELLE NSW 2039	PoW	65	65	65	65	65	65	16	8	8	0	0	0	0	0	0	0	25	0	0	11	22	16	0
1560	NCA 20	21 RED LION ST, ROZELLE NSW 2039	RES	61	56	56	50	50	60	0	0	0	0	0	0	0	0	0	0	0	0	0	0	0	0	0
1561	NCA 20	9 ELIZABETH ST, ROZELLE NSW 2039	RES	61	56	56	50	50	60	0	0	8	0	0	0	0	0	0	0	0	0	0	0	0	0	0
1562	NCA 20	17 ELLEN ST, ROZELLE NSW 2039	RES	61	56	56	50	50	60	11	24	27	0	0	0	0	0	0	0	29	0	0	20	26	20	0
1563	NCA 21	2 GRAFTON ST, BALMAIN NSW 2041	RES	53	48	48	40	40	52	0	8	0	0	0	0	0	0	0	0	0	0	0	0	0	0	0
1564	NCA 20	32 SPRINGSIDE ST, ROZELLE NSW 2039	RES	61	56	56	50	50	60	0	0	0	0	0	0	0	0	0	0	0	0	0	0	0	0	0
1565	NCA 20	2 BURT ST, ROZELLE NSW 2039	RES	61	56	56	50	50	60	11	0	7	0	0	0	0	0	0	0	22	0	0	10	20	14	0
1566	NCA 21	3 WALLACE ST, BALMAIN NSW 2041	RES	53	48	48	40	40	52	0	0	0	0	0	0	0	0	0	0	0	0	0	0	0	0	0
1567	NCA 20	8 CALLAN ST, ROZELLE NSW 2039	RES	61	56	56	50	50	60	0	0	0	0	0	0	0	0	0	0	15	0	0	0	12	6	0
1568	NCA 21	2 BRENT ST, ROZELLE NSW 2039	RES	53	48	48	40	40	52	17	20	10	0	0	0	0	0	0	0	31	0	0	0	28	22	0
1569	NCA 21	6 ST MARYS ST, BALMAIN EAST NSW 2041	RES	53	48	48	40	40	52	0	0	0	0	0	0	0	0	0	0	0	0	0	0	0	0	0
1570	NCA 21	30 PROSPER ST, ROZELLE NSW 2039	RES	53	48	48	40	40	52	12	13	15	0	0	0	0	0	0	0	25	0	0	21	22	16	0
1571	NCA 20	48 DENISON ST, ROZELLE NSW 2039	RES	61	56	56	50	50	60	11	8	9	0	0	0	0	0	0	0	20	0	0	7	17	11	0
1572	NCA 21	15 WARAYAMA PL, ROZELLE NSW 2039	RES	53	48	48	40	40	52	0	0	0	0	0	0	0	0	0	0	0	0	0	0	0	0	0
1573	NCA 21	5 PAUL ST, BALMAIN EAST NSW 2041	RES	53	48	48	40	40	52	0	0	0	0	0	0	0	0	0	0	0	0	0	0	0	0	0
1574	NCA 21	34 WARAGAL AV, ROZELLE NSW 2039	RES	53	48	48	40	40	52	5	12	15	0	0	0	0	0	0	0	17	0	0	18	15	9	0
1575	NCA 20	12 CALLAN ST, ROZELLE NSW 2039	RES	61	56	56	50	50	60	0	0	0	0	0	0	0	0	0	0	0	0	0	0	0	0	0
1576	NCA 21	43 SMITH ST, ROZELLE NSW 2039	RES	53	48	48	40	40	52	19	17	15	0	0	0	0	0	0	0	28	0	0	19	25	19	0
1577	NCA 21	41 CRESCENT ST, ROZELLE NSW 2039	RES	53	48	48	40	40	52	0	12	1	0	0	0	0	0	0	0	0	0	0	0	0	0	0
1578	NCA 20	225 EVANS ST, ROZELLE NSW 2039	RES	61	56	56	50	50	60	15	0	8	0	0	0	0	0	0	0	19	0	0	6	16	10	0
1579	NCA 20	2 SPRINGSIDE ST, ROZELLE NSW 2039	RES	61	56	56	50	50	60	3	0	0	0	0	0	0	0	0	0	15	0	0	0	13	7	0
1580	NCA 21	3-5 PINE ST, ROZELLE NSW 2039	RES	53	48	48	40	40	52	0	8	11	0	0	0	0	0	0	0	0	0	0	0	0	0	0
1581	NCA 21	53 EVANS ST, BALMAIN NSW 2041	RES	53	48	48	40	40	52	6	10	11	0	0	0	0	0	0	0	18	0	0	14	15	9	0
1582	NCA 20	4 HUTCHESON ST, ROZELLE NSW 2039	RES	61	56	56	50	50	60	19	9	14	0	0	0	0	0	0	0	19	0	0	15	17	11	0
1583	NCA 20	LEVEL 134 VICTORIA RD, ROZELLE NSW 2039	RES	61	56	56	50	50	60	5	0	1	0	0	0	0	0	0	0	18	0	0	5	16	9	0
1584	NCA 20	3 PADSTOW ST, ROZELLE NSW 2039	RES	61	56	56	50	50	60	20	0	0	0	0	0	0	0	0	0	19	0	0	3	16	10	0
1585	NCA 20	14 GORDON ST, ROZELLE NSW 2039	RES	61	56	56	50	50	60	17	0	3	0	0	0	0	0	0	0	23	0	0	11	21	15	0
1586	NCA 22	501 GLEBE POINT RD, GLEBE NSW 2037	RES	58	52	52	44	44	54	34	25	31	0	0	0	0	0	0	0	23	0	0	30	21	15	0
1587	NCA 20	753-755 DARLING ST, ROZELLE NSW 2039	COM	70	70	70	70	70	70	0	0	5	0	0	0	0	0	0	0	19	0	0	6	16	10	0
1588	NCA 20	148 EVANS ST, ROZELLE NSW 2039	RES	61	56	56	50	50	60	0	17	14	0	0	0	0	0	0	0	0	0	0	0	0	0	0
1589	NCA 22	14-18 SHEEHY ST, GLEBE NSW 2037	RES	58	52	52	44	44	54	11	0	12	0	0	0	0	0	0	0	19	0	0	7	17	11	0
1590	NCA 22	1 DISTILLERY DR, PYRMONT NSW	RES	58	52	52	44	44	54	31	13	19	0	0	0	0	0	0	0	34	0	0	14	32	26	0
1591	NCA 21	19 PARSONS ST, ROZELLE NSW 2039	RES	53	48	48	40	40	52	18	17	20	0	0	0	0	0	0	0	32	0	0	23	30	24	0
1592	NCA 21	119 MANSFIELD ST, ROZELLE NSW 2039	RES	53	48	48	40	40	52	14	12	23	0	0	0	0	0	0	0	29	0	0	31	27	21	0
1593	NCA 21	4 YORK PL, ROZELLE NSW 2039	RES	53	48	48	40	40	52	6	0	8	0	0	0	0	0	0	0	19	0	0	10	16	10	0
1594	NCA 20	4 MAIDA ST, LILYFIELD NSW 2040	RES	61	56	56	50	50	60	0	0	0	0	0	0	0	0	0	0	0	0	0	0	0	0	0
1595	NCA 22	41 FORSYTH ST, GLEBE NSW 2037	RES	58	52	52	44	44	54	15	10	17	0	0	0	0	0	0	0	19	0	0	12	16	10	0
1596	NCA 21	2 WARAGAL AV, ROZELLE NSW 2039	RES	53	48	48	40	40	52	0	0	0	0	0	0	0	0	0	0	0	0	0	0	0	0	0
1597	NCA 21	30 MOORE ST, ROZELLE NSW 2039	RES	53	48	48	40	40	52	10	14	18	0	0	0	0	0	0	0	23	0	0	25	21	15	0
1598	NCA 21	3 WARAYAMA PL, ROZELLE NSW 2039	RES	53	48	48	40	40	52	0	0	0	0	0	0	0	0	0	0	0	0	0	0	0	0	0
1599	NCA 22	14 GRIFFIN PL, GL	RES	58	52	52	44	44	54	0	11	0	0	0	0	0	0	0	0	0	0	0	0	0	0	0
1600	NCA 21	40 SMITH ST, ROZELLE NSW 2039	RES	53	48	48	40	40	52	20	19	16	0	0	0	0	0	0	0	29	0	0	19	27	21	0
1601	NCA 21	5 SLADE ST, ROZELLE NSW 2039	RES	53	48	48	40	40	52	0	16	16	0	0	0	0	0	0	0	0	0	0	0	0	0	0
1602	NCA 21	41 WORTLEY ST, BALMAIN NSW 2041	RES	53	48	48	40	40	52	0	0	0	0	0	0	0	0	0	0	0	0	0	0	0	0	0
1603	NCA 21	22-26 PAUL ST, BALMAIN EAST NSW 2041	RES	53	48	48	40	40	52	0	0	0	0	0	0	0	0	0	0	0	0	0	0	0	0	0
1604	NCA 20	30 PARK ST, ROZELLE NSW 2039	RES	61	56	56	50	50	60	0	0	0	0	0	0	0	0	0	0	0	0	0	0	0	0	0
1605	NCA 22	5 ALEXANDRA RD, GLEBE NSW 2037	RES	58	52	52	44	44	54	0	0	0	0	0	0	0	0	0	0	0	0	0	0	0	0	0
1606	NCA 21	12 EWELL ST, BALMAIN NSW 2041	RES	53	48	48	40	40	52	31	24	25	0	0	0	0	0	0	0	24	0	0	31	21	15	0
1607	NCA 22	272 GLEBE POINT RD, GLEBE NSW 2037	RES	58	52	52	44	44	54	0	0	0	0	0	0	0	0	0	0	0	0	0	0	0	0	0
1608	NCA 21	16 HIGH ST, BALMAIN NSW 2041	RES	53	48	48	40	40	52	0	0	0	0	0	0	0	0	0	0	0	0	0	0	0	0	0
1609	NCA 21	71 MANSFIELD ST, ROZELLE NSW 2039	RES	53	48	48	40	40	52	0	16	23	0	0	0	0	0	0	0	0	0	0	0	0	0	0
1610	NCA 20	7 HANCOCK ST, ROZELLE NSW 2039	RES	61	56	56	50	50	60	0	0	0	0	0	0	0	0	0	0	0	0	0	0	0	0	0
1611	NCA 20	45 CAMBRIDGE ST, ROZELLE NSW 2039	RES	61	56	56	50	50	60	4	0	8	0	0	0	0	0	0	0	17	0	0	11	15	9	0
1612	NCA 21	ADDRESS UNKNOWN	NONE	75	75	75	75	75	75	33	15	17	0	0	0	0	0	0	0	39	0	0	15	36	30	0
1613	NCA 21	22 WISBEACH ST, BALMAIN NSW 2041	RES	53	48	48	40	40	52	0	0	0	0	0	0	0	0	0	0	0	0	0	0	0	0	0
1614	NCA 21	8 REYNOLDS ST, BALMAIN NSW 2041	RES	53	48	48	40	40	52	22	13	18	0	0	0	0	0	0	0	19	0	0	21	17	11	0
1615	NCA 20	28 QUIRK ST, ROZELLE NSW 2039	RES	61	56	56	50	50	60	32	25	22	0	0	0	0	0	0	0	28	0	0	19	25	19	0
1616	NCA 22	CHINESE TEMPLE 2 EDWARD ST, GLEBE NSW 20	RES	58	52	52	44	44	54	0	0	0	0	0	0	0	0	0	0	0	0	0	0	0	0	0
1617	NCA 21	171A MULLENS ST, ROZELLE NSW 2039	RES	53	48	48	40	40	52	0	14	11	0	0	0	0	0	0	0	25	0	0	0	22	16	0
1618	NCA 20	15 BURT ST, ROZELLE NSW 2039	RES	61	56	56	50	50	60	0	0	0	0	0	0	0	0	0	0	0	0	0	0	0	0	0
1619	NCA 20	114A CECILY ST, LILYFIELD NSW 2040	RES	61	56	56	50	50	60	26	15	20	0	0	0	0	0	0	0	20	0	0	24	17	11	0
1620	NCA 20	56 CECILY ST, LILYFIELD NSW 2040	RES	61	56	56	50	50	60	7	9	9	0	0	0	0	0	0	0	18	0	0	10	15	9	0
1621	NCA 20	12 CHELTENHAM ST, ROZELLE NSW 2039	RES	61	56	56	50	50	60	0	0	0	0	0	0	0	0	0	0	0	0	0	0	0	0	0
1622	NCA 21	16 DICK ST, BALMAIN	RES	53	48	48	40	40	52	11	14	6	0	0	0	0	0	0	0	19	0	0	22	17	11	0
1623	NCA 20	32 DENISON ST, ROZELLE NSW 2039	RES	61	56	56	50	50	60	13	12	13	0	0	0	0	0	0	0	19	0	0	7	17	11	0
1624	NCA 20	9 GORDON ST, ROZELLE NSW 2039	RES	61	56	56	50	50	60	20	10	12	0	0	0	0	0	0	0	25	0	0	11	22	16	0
1625	NCA 20	52 ALFRED ST, ROZELLE NSW 2039	RES	61	56	56	50	50	60	16	12	10	0	0	0	0	0	0	0	25	0	0	13	23	17	0

1626	NCA 21	2 HIGH ST, BALMAIN NSW 2041	RES	53	48	48	40	40	52	13	8	13	0	0	0	0	0	0	0	0	17	0	0	13	14	8	0
1627	NCA 21	6 HIGH ST, BALMAIN NSW 2041	RES	53	48	48	40	40	52	0	0	0	0	0	0	0	0	0	0	0	0	0	0	0	0	0	0
1628	NCA 21	29-41 REYNOLDS ST, BALMAIN NSW 2041	RES	53	48	48	40	40	52	22	14	21	0	0	0	0	0	0	0	0	22	0	0	23	19	13	0
1629	NCA 20	235 EVANS ST, ROZELLE NSW 2039	RES	61	56	56	50	50	60	0	0	0	0	0	0	0	0	0	0	0	0	0	0	0	0	0	0
1630	NCA 21	92 DARLING ST, BALMAIN EAST NSW 2041	RES	53	48	48	40	40	52	0	0	0	0	0	0	0	0	0	0	0	0	0	0	0	0	0	0
1631	NCA 21	21 NAPOLEON ST, ROZELLE NSW 2039	RES	53	48	48	40	40	52	0	10	0	0	0	0	0	0	0	0	0	0	0	0	0	0	0	0
1632	NCA 21	3 NATIONAL ST, ROZELLE NSW 2039	RES	53	48	48	40	40	52	0	22	0	0	0	0	0	0	0	0	0	0	0	0	0	0	0	0
1633	NCA 21	52 TERRY ST, ROZELLE NSW 2039	RES	53	48	48	40	40	52	0	0	0	0	0	0	0	0	0	0	0	0	0	0	0	0	0	0
1634	NCA 20	22 SPRINGSIDE ST, ROZELLE NSW 2039	RES	61	56	56	50	50	60	0	0	0	0	0	0	0	0	0	0	0	15	0	0	0	12	6	0
1635	NCA 22	2 COOK ST, GLEBE NSW 2037	RES	58	52	52	44	44	54	17	14	18	0	0	0	0	0	0	0	0	19	0	0	14	17	10	0
1636	NCA 21	45 LAWSON ST, BALMAIN NSW 2041	RES	53	48	48	40	40	52	25	17	23	0	0	0	0	0	0	0	0	21	0	0	23	18	12	0
1637	NCA 21	1 DICK ST, BALMAIN NSW 2041	RES	53	48	48	40	40	52	14	17	15	0	0	0	0	0	0	0	0	23	0	0	21	21	14	0
1638	NCA 20	VLLA 3 13 MANNING ST, ROZELLE NSW 2039	RES	61	56	56	50	50	60	7	14	18	0	0	0	0	0	0	0	0	19	0	0	7	17	11	0
1639	NCA 22	24 VICTORIA RD, GLEBE NSW 2037	RES	58	52	52	44	44	54	11	9	14	0	0	0	0	0	0	0	0	20	0	0	8	18	12	0
1640	NCA 21	34 NELSON ST, ROZELLE NSW 2039	RES	53	48	48	40	40	52	0	0	0	0	0	0	0	0	0	0	0	0	0	0	0	0	0	0
1641	NCA 20	22A BELMORE ST, ROZELLE NSW 2039	RES	61	56	56	50	50	60	11	22	25	0	0	0	0	0	0	0	0	23	0	0	11	21	15	0
1642	NCA 20	134A CECILY ST, LILYFIELD NSW 2040	RES	61	56	56	50	50	60	16	0	12	0	0	0	0	0	0	0	0	18	0	0	13	15	9	0
1643	NCA 21	BALD ROCK HOTEL 17 MANSFIELD ST, ROZELLE	RES	53	48	48	40	40	52	21	28	30	0	0	0	0	0	0	0	0	30	0	0	30	27	21	0
1644	NCA 21	83 MERTON ST, ROZELLE NSW 2039	RES	53	48	48	40	40	52	3	14	15	0	0	0	0	0	0	0	0	16	0	0	21	13	7	0
1645	NCA 21	12 DATCHETT ST, BALMAIN EAST NSW 2041	RES	53	48	48	40	40	52	0	0	0	0	0	0	0	0	0	0	0	0	0	0	0	0	0	0
1646	NCA 21	529 DARLING ST, ROZELLE NSW 2039	RES	53	48	48	40	40	52	8	15	18	0	0	0	0	0	0	0	0	20	0	0	21	18	12	0
1647	NCA 21	14 BRENT ST, ROZELLE NSW 2039	RES	53	48	48	40	40	52	16	28	26	0	0	0	0	0	0	0	0	28	0	0	35	25	19	0
1648	NCA 21	156 DARLING ST, BALMAIN NSW 2041	RES	53	48	48	40	40	52	0	0	0	0	0	0	0	0	0	0	0	0	0	0	0	0	0	0
1649	NCA 20	10 CHELTENHAM ST, ROZELLE NSW 2039	RES	61	56	56	50	50	60	0	0	0	0	0	0	0	0	0	0	0	0	0	0	0	0	0	0
1650	NCA 21	595 DARLING ST, ROZELLE NSW 2039	COM	70	70	70	70	70	70	0	0	7	0	0	0	0	0	0	0	0	0	0	0	0	0	0	0
1651	NCA 21	18 ST MARYS ST, BALMAIN EAST NSW 2041	RES	53	48	48	40	40	52	0	0	0	0	0	0	0	0	0	0	0	0	0	0	0	0	0	0
1652	NCA 21	26 PARSONS ST, ROZELLE NSW 2039	IND	75	75	75	75	75	75	16	23	26	0	0	0	0	0	0	0	0	30	0	0	30	27	21	0
1653	NCA 20	744 DARLING ST, ROZELLE NSW 2039	RES	61	56	56	50	50	60	10	19	23	0	0	0	0	0	0	0	0	23	0	0	8	20	14	0
1654	NCA 20	29 CLUBB ST, ROZELLE NSW 2039	RES	61	56	56	50	50	60	0	0	0	0	0	0	0	0	0	0	0	0	0	0	0	0	0	0
1655	NCA 20	13 CALLAN ST, ROZELLE NSW 2039	RES	61	56	56	50	50	60	0	0	0	0	0	0	0	0	0	0	0	0	0	0	0	0	0	0
1656	NCA 20	ADDRESS UNKNOWN	RES	61	56	56	50	50	60	0	0	0	0	0	0	0	0	0	0	0	0	0	0	0	0	0	0
1657	NCA 20	43 RED LION ST, ROZELLE NSW 2039	RES	61	56	56	50	50	60	0	0	0	0	0	0	0	0	0	0	0	0	0	0	0	0	0	0
1658	NCA 20	47 DENISON ST, ROZELLE NSW 2039	RES	61	56	56	50	50	60	11	0	8	0	0	0	0	0	0	0	0	19	0	0	7	17	11	0
1659	NCA 22	9-11 LEICHHARDT ST, GLEBE NSW 2037	RES	58	52	52	44	44	54	23	20	25	0	0	0	0	0	0	0	0	20	0	0	21	17	11	0
1660	NCA 21	73 VICTORIA RD, ROZELLE NSW 2039	COM	70	70	70	70	70	70	0	0	0	0	0	0	0	0	0	0	0	0	0	0	0	0	0	0
1661	NCA 21	18A ADOLPHUS ST, BALMAIN NSW 2041	CMTY	65	65	65	65	65	65	13	9	12	0	0	0	0	0	0	0	0	16	0	0	10	13	7	0
1662	NCA 21	614 DARLING ST, ROZELLE NSW 2039	RES	53	48	48	40	40	52	6	15	18	0	0	0	0	0	0	0	0	18	0	0	24	16	10	0
1663	NCA 22	33 JAMES CRAIG RD, ROZELLE NSW 2039	NONE	75	75	75	75	75	75	0	0	0	0	0	0	0	0	0	0	0	0	0	0	0	0	0	0
1664	NCA 20	4 ALBION ST, ROZELLE NSW 2039	RES	61	56	56	50	50	60	6	0	11	0	0	0	0	0	0	0	0	19	0	0	6	16	10	0
1665	NCA 20	97 DENISON ST, ROZELLE NSW 2039	RES	61	56	56	50	50	60	24	14	17	0	0	0	0	0	0	0	0	19	0	0	16	17	11	0
1666	NCA 21	15A HARTLEY ST, ROZELLE NSW 2039	RES	53	48	48	40	40	52	14	16	17	0	0	0	0	0	0	0	0	27	0	0	23	25	18	0
1667	NCA 21	504 DARLING ST, ROZELLE NSW 2039	RES	53	48	48	40	40	52	0	0	0	0	0	0	0	0	0	0	0	0	0	0	0	0	0	0
1668	NCA 20	13A BAYVIEW CR, ANNANDALE NSW 2038	RES	61	56	56	50	50	60	29	18	25	0	0	0	0	0	0	0	0	20	0	0	28	18	12	0
1669	NCA 21	4 UNION ST, BALMAIN EAST NSW 2041	RES	53	48	48	40	40	52	0	0	0	0	0	0	0	0	0	0	0	0	0	0	0	0	0	0
1670	NCA 20	7 MAIDA ST, LILYFIELD NSW 2040	RES	61	56	56	50	50	60	0	0	0	0	0	0	0	0	0	0	0	16	0	0	0	13	7	0
1671	NCA 21	142 MULLENS ST, ROZELLE NSW 2039	MED	60	60	60	60	60	60	0	12	11	0	0	0	0	0	0	0	0	0	0	0	0	0	0	0
1672	NCA 20	300 JOHNSTON ST, ANNANDALE	COM	70	70	70	70	70	70	24	8	7	0	0	0	0	0	0	0	0	22	0	0	22	20	13	0
1673	NCA 20	33-35 ALFRED ST, ROZELLE NSW 2039	RES	61	56	56	50	50	60	20	16	15	0	0	0	0	0	0	0	0	23	0	0	17	20	14	0
1674	NCA 21	551 DARLING ST, ROZELLE NSW 2039	RES	53	48	48	40	40	52	8	12	15	0	0	0	0	0	0	0	0	20	0	0	15	18	11	0
1675	NCA 21	63 SMITH ST, BALMAIN NSW 2041	RES	53	48	48	40	40	52	21	18	16	0	0	0	0	0	0	0	0	23	0	0	20	21	14	0
1676	NCA 21	138A DARLING ST, BALMAIN EAST NSW 2041	RES	53	48	48	40	40	52	0	0	0	0	0	0	0	0	0	0	0	0	0	0	0	0	0	0
1677	NCA 21	3 HOSKING ST, BALMAIN EAST NSW 2041	RES	53	48	48	40	40	52	0	0	0	0	0	0	0	0	0	0	0	0	0	0	0	0	0	0
1678	NCA 21	19 VINCENT ST, BALMAIN NSW 2041	RES	53	48	48	40	40	52	13	9	8	0	0	0	0	0	0	0	0	16	0	0	12	14	7	0
1679	NCA 21	28 PROSPER ST, ROZELLE NSW 2039	RES	53	48	48	40	40	52	12	18	18	0	0	0	0	0	0	0	0	25	0	0	23	22	16	0
1680	NCA 22	135 POINT ST, PYRMONT NSW 2009	RES	58	52	52	44	44	54	0	0	0	0	0	0	0	0	0	0	0	0	0	0	0	0	0	0
1681	NCA 21	71 SMITH ST, BALMAIN NSW 2041	RES	53	48	48	40	40	52	0	17	0	0	0	0	0	0	0	0	0	0	0	0	0	0	0	0
1682	NCA 20	7 HUTCHESON ST, ROZELLE NSW 2039	RES	61	56	56	50	50	60	0	0	13	0	0	0	0	0	0	0	0	18	0	0	13	15	9	0
1683	NCA 21	37 EVANS ST, BALMAIN NSW 2041	RES	53	48	48	40	40	52	0	9	8	0	0	0	0	0	0	0	0	0	0	0	0	0	0	0
1684	NCA 21	3 ELLEN ST, ROZELLE NSW 2039	RES	53	48	48	40	40	52	10	24	23	0	0	0	0	0	0	0	0	23	0	0	30	20	14	0
1685	NCA 21	153 MULLENS ST, ROZELLE NSW 2039	RES	53	48	48	40	40	52	0	11	11	0	0	0	0	0	0	0	0	0	0	0	0	0	0	0
1686	NCA 21	39 MANSFIELD ST, ROZELLE NSW 2039	RES	53	48	48	40	40	52	0	22	14	0	0	0	0	0	0	0	0	27	0	0	0	24	18	0
1687	NCA 20	48 ALFRED ST, ROZELLE NSW 2039	RES	61	56	56	50	50	60	19	14	10	0	0	0	0	0	0	0	0	25	0	0	14	22	16	0
1688	NCA 21	54 WARAGAL AV, ROZELLE NSW 2039	RES	53	48	48	40	40	52	0	0	7	0	0	0	0	0	0	0	0	0	0	0	0	0	0	0
1689	NCA 21	2A BOOTH ST, BALMAIN NSW 2041	RES	53	48	48	40	40	52	28	27	26	0	0	0	0	0	0	0	0	22	0	0	30	19	13	0
1690	NCA 21	10 EWELL ST, BALMAIN NSW 2041	RES	53	48	48	40	40	52	25	17	18	0	0	0	0	0	0	0	0	0	0	0	23	0	0	0
1691	NCA 21	70 REYNOLDS ST, BALMAIN NSW 2041	RES	53	48	48	40	40	52	18	15	14	0	0	0	0	0	0	0	0	21	0	0	16	19	13	0
1692	NCA 20	40 ELIZABETH ST, ROZELLE NSW 2039	RES	61	56	56	50	50	60	8	0	1	0	0	0	0	0	0	0	0	18	0	0	0	16	10	0
1693	NCA 21	4 BATTY ST, ROZELLE NSW 2039	RES	53	48	48	40	40	52	20	34	21	0	0	0	0	0	0	0	0	27	0	0	32	24	18	0
1694	NCA 22	13-17 STEWART ST, GLEBE NSW 2037	RES	58	52	52	44	44	54	31	22	31	0	0	0	0	0	0	0	0	20	0	0	28	18	12	0
1695	NCA 20	753-755 DARLING ST, ROZELLE NSW 2039	COM	70	70	70	70	70	70	14	19	22	0	0	0	0	0	0	0	0	20	0	0	9	17	11	0
1696	NCA 20	12 DENISON ST, ROZELLE NSW 2039	RES	61	56	56	50	50	60	9	13	15	0	0	0	0	0	0	0	0	19	0	0	6	16	10	0
1697	NCA 20	ADDRESS UNKNOWN	RES	61	56	56	50	50	60	0	0	0	0	0	0	0	0	0	0	0	0	0	0	0	0	0	0
1698	NCA 22	2 LEICHHARDT ST, GLEBE NSW 2037	RES	58	52	52	44	44	54	29	20	25	0	0	0	0	0	0	0	0	21	0	0	26	18	12	0
1699	NCA 21	48 REYNOLDS ST, BALMAIN NSW 2041	RES	53	48	48	40	40	52	23	10	17	0	0	0	0	0	0	0	0	23	0	0	17	20	14	0
1700	NCA 21	3 WALLACE ST, BALMAIN NSW 2041	RES	53	48	48	40	40	52	0	0	0	0	0	0	0	0	0	0	0	0	0	0	0	0	0	0
1701	NCA 21	94 EVANS ST, ROZELLE NSW 2039	RES	53	48	48	40	40	52	0	25	0	0	0	0	0	0	0	0	0	0	0	0	0	0	0	0
1702	NCA 22	THE MOUNT STREET WALK TERRACES 33 MOUI	RES	58	52	52	44	44	54	0	0	0	0	0	0	0	0	0	0	0	0	0	0	0	0	0	0
1703	NCA 21	45 ROSSER ST, BALMAIN NSW 2041	RES	53	48	48	40	40	52	0	0	0	0	0	0	0	0	0	0	0	0	0	0	0	0	0	0
1704	NCA 21	11 CLAY ST, BALMAIN NSW 2041	RES	53	48	48	40	40	52	0	0	9	0	0	0	0	0	0	0	0	0	0	0	0	0	0	0
1705	NCA 20	5 GRAHAM ST, ROZELLE NSW 2039	RES	61	56	56	50	50	60	19	30	23	0	0	0	0	0	0	0	0	28	0	0	16	26	20	0
1706	NCA 20	10 QUIRK ST, ROZELLE NSW 2039	RES	61	56	56	50	50	60	17	10	9	0	0	0	0	0	0	0	0	30	0	0	16	28	22	0
1707	NCA 21	70 MANSFIELD ST, ROZELLE NSW 2039	RES	53	48	48	40	40	52	15	21	23	0	0	0	0	0	0	0	0	30	0	0	24	28	22	0
1708	NCA 21	474-476 DARLING ST, BALMAIN NSW 2041	RES	53	48	48	40	40	52	0	0	0	0	0	0	0	0	0	0	0	0	0	0	0	0	0	0
1709	NCA 21	65 MANSFIELD ST, ROZELLE NSW 2039	RES	53	48	48	40	40	52	27	21	24	0	0	0	0	0	0	0	0	30	0	0	22	28	22	0
1710	NCA 20	6 ALFRED ST, ROZELLE NSW 2039	RES	61	56	56	50	50	60	0	0	0	0	0	0	0	0	0	0	0	0	0	0	0	0	0	0
1711	NCA 20	104 CECILY ST, LILYFIELD NSW 2040	RES	61	56	56	50	50	60	25	16	19	0	0	0	0	0	0	0	0	18	0	0	20	15	9	0
1712	NCA 21	9 CRESCENT ST, ROZELLE NSW 2039	RES	53	48	48	40	40	52	15	29	31	0	0	0	0	0	0	0	0	28	0	0	35	26	19	0
1713	NCA 21	662 DARLING ST, ROZELLE NSW 2039	RES	53	48	48	40	40	52	8	23	22	0	0	0	0	0	0	0	0	20	0	0	28	18	12	0
1714	NCA 20	207 EVANS ST, ROZELLE NSW 2039	RES	61	56	56	50	50	60	17	20	17	0	0	0	0	0	0	0	0	21	0	0	9	18	12	0
1715	NCA 21	20 GOODSIR ST, ROZELLE NSW 2039	RES	53	48	48	40	40	52	0	13	5	0	0	0	0	0	0	0	0	0	0	0	0	0	0	0
1716	NCA 20	26 CALLAN ST, ROZELLE NSW 2039	RES	61	56	56	50	50	60	0	0	0	0	0	0	0	0	0	0	0	0	0	0	0	0	0	0
1717	NCA 21	5 JAMES ST, BALMAIN NSW 2041	RES	53	48	48	40	40	52	0	0	0	0	0	0	0	0	0	0	0	0	0	0	0	0	0	0
1718	NCA 20	2 JAMES CRAIG RD, ROZELLE NSW 2039	NONE	75	75	75	75	75	75	0	17	4	0	0	0	0	0	0	0	0	0	0	0	0	0	0	0
1719	NCA 20	15 PERCY ST, ROZELLE NSW 2039	RES	61	56	56	50	50	60	8	9	12	0	0	0	0	0	0	0	0	22	0	0	9	20	13	0
1720	NCA 21	8A WELLINGTON ST, ROZELLE NSW 2039	RES	53	48	48	40	40	52	0	0	1	0	0	0	0	0	0	0	0	17	0	0	0	14	8	0
1721	NCA 21	20 GRAFTON ST, BALMAIN NSW 2041	RES	53	48	48	40	40	52	27	23	28	0	0	0	0	0	0	0	0	26	0	0	24	24	18	0
1722	NCA 20	60 CECILY ST, LILYFIELD NSW 2040	RES	61	56	56	50	50	60	6	0	6	0	0	0	0	0	0	0	0	18	0	0	7	15	9	0
1723	NCA 22	25 REFINERY DR, PYRMONT NSW 2009	COM	70	70	70	70	70	70	14	18	18	0	0	0	0	0	0	0	0	16	0	0	15	13	7	0
1724	NCA 20	300 JOHNSTON ST, ANNANDALE	COM	70	70	70	70	70	70	0	20	25	0	0	0	0	0	0	0	0	21	0	0	28	18	12	0
1725	NCA 21	10 NELSON ST, ROZELLE NSW 2039	RES	53	48	48	40	40	52	14	21	27	0	0	0	0	0	0	0	0	25	0	0	29	22	16	0
1726	NCA 21	68 TERRY ST, ROZELLE NSW 2039	RES	53	48	48	40	40	52	0	0	0	0	0	0	0	0	0	0	0	0	0	0	0	0	0	0
1727	NCA 22	36 VICTORIA RD, GLEBE NSW 2037	RES	58	52	52	44	44	54	27	20	27	0	0	0	0	0	0	0	0	18	0	0	24	15	9	0
1728	NCA 22	96 BOWMAN ST, PYRMONT NSW 2009	RES	58	52	52	44	44	54	0	0	0	0	0	0	0	0	0	0	0	0	0	0	0	0	0	0
1729	NCA 22	2 VICTORIA RD, GLEBE NSW 2037	RES	58	52	52	44	44	54	30	22	29	0	0	0	0	0	0	0	0	22	0	0	27	20	14	0
1730	NCA 21	75 SMITH ST, BALMAIN NSW 2041	RES	53	48	48	40	40	52	0	24	0	0	0	0	0	0	0	0	0	0	0	0	0	0	0	0
1731	NCA 21	1 ANN ST, BALMAIN NSW 2041	RES	53	48	48	40	40	52	12	0	9	0	0	0	0	0	0	0	0	15	0	0	12	13	7	0
1732	NCA 21	3 REYNOLDS ST, BALMAIN NSW 2041	RES	53	48	48	40	40	52	27	18	18	0	0	0	0	0	0	0	0	20	0	0	26	17	11	0
1733	NCA 21	154 MULLENS ST, ROZELLE NSW 2039	RES	53	48	48	40	40	52	0	15	0	0	0	0	0	0	0	0	0	0	0	0	0	0	0	0
1734	NCA 21	2 MACKENZIE ST, ROZELLE NSW 2039	RES	53	48	48	40	40	52	18	27	32	0	0	0	0	0	0	0	0	28	0	0	33	25	19	0
1735	NCA 21	8A EWELL ST, BALMAIN NSW 2041	RES	53	48	48	40	40	52	11	16	19	0	0	0	0	0	0	0	0	20	0	0	20	18	12	0
1736	NCA 20	19 LILYFIELD RD, ROZELLE NSW 2039	RES	61	56	56	50	50	60	0	22	19	0	0	0	0	0	0	0	0	28	0	0	0	25	19	0
1737	NCA 20	20 RAILWAY PDE, ANNANDALE NSW 2038	RES	61	56	56	50	50	60	28	19	24	0	0	0	0	0	0	0	0	20	0	0	27	17	11	0
1738	NCA 21	20-28 ROBERT ST, ROZELLE NSW 2039	IND	75	75	75	75	75	75	20	39	43	0	0	0	0	0	0	0	0	35	0	0	41	32	26	0
1739	NCA 21	40 EVANS ST, BALMAIN NSW 2041	RES	53	48	48	40	40	52	30	26	29	0	0	0	0	0	0	0	0	25	0	0	30	22	16	0
1740	NCA 20	25 GORDON ST, ROZELLE NSW 2039	RES	61	56	56	50	50	60	0	0	0	0	0	0	0	0	0	0	0	0	0	0	0	0	0	0
1741	NCA 21	31 ROSSER ST, ROZELLE NSW 2039	RES	53	48	48	40	40	52	32	0	24	0	0	0	0	0	0	0	0	31	0	0	32	29	23	0
1742	NCA 21	13 MOORE ST, ROZELLE NSW 2039	RES	53	48	48	40	40	52	10	17	1	0	0	0	0	0	0	0	0	23	0	0	0	20	14	0
1743	NCA 21	86 EVANS ST, ROZELLE NSW 2039	RES	53	48	48	40	40	52	0	9	15	0	0	0	0	0	0	0	0	21	0	0	0	18	12	0
1744	NCA 21	22 MERTON ST, ROZELLE NSW 2039	RES	53	48	48	40	40	52	15	25	26	0	0	0	0	0	0	0	0	30	0	0	29	27	21	0
1745	NCA 21	70 NELSON ST, ROZELLE NSW 2039	RES	53	48	48	40	40	52	0	0	0	0	0	0	0	0	0	0	0	0	0	0	0	0	0	0
1746	NCA 21	149 BEATTIE ST, BALMAIN NSW 2041	RES	53	48	48	40	40	52	25	20	25	0	0	0	0	0	0	0	0	19	0	0	26	16	10	0
1747	NCA 21	16 BRUCE ST, ROZELLE NSW 2039	RES	53	48	48	40	40	52	0	14	12	0	0	0	0	0	0	0	0	0	0	0	0	0	0	0
1748	NCA 21	28 GOODSIR ST, ROZELLE NSW 2039	RES	53	48	48	40	40	52	29	22	23	0	0	0	0	0	0	0	0	22	0	0	29	19	13	0
1749	NCA 21	179 MULLENS ST, ROZELLE NSW 2039	RES	53	48	48	40	40	52	13	25	30	0	0	0	0	0	0	0	0	26	0	0	32	23	17	0
1750	NCA 20	33 CAMBRIDGE ST, ROZELLE NSW 2039	RES	61	56	56	50	50	60	0	0	0	0	0	0	0	0	0	0	0	0	0	0	0	0	0	0
1751	NCA 20	5 RED LION ST, ROZELLE NSW 2039	RES	61	56	56	50	50	60	9	8	12	0	0	0	0	0	0	0	0	21	0	0	9	19	13	0
1752	NCA 20	5 CAMBRIDGE ST, ROZELLE NSW 2039	RES	61	56	56	50	50	60	6	0	12	0	0	0	0	0	0	0	0	18	0	0	5	16	10	0
1753	NCA 20	18 DENISON ST, ROZELLE NSW 2039	RES	61	56	56	50	50	60	11	10	11	0	0	0	0	0	0	0	0	19	0	0	6	16	10	0
1754	NCA 21	10A LOUGHLIN ST, ROZELLE NSW 2039	RES	53	48	48	40	40	52	16	30	29	0	0	0	0	0	0	0	0	28	0	0	34	25	19	0
1755	NCA 21	32 GOODSIR ST, ROZELLE NSW 2039	RES	53	48	48	40	40	52	0	17	8	0	0	0	0	0	0	0	0	0	0	0	0	0	0	0
1756	NCA 21	11 VINCENT ST, BALMAIN NSW 2041	RES	53	48	48	40	40	52	0	0	2	0	0	0	0	0	0	0	0	0	0	0	0	0	0	0
1757	NCA 20	7 FOUCART ST, ROZELLE NSW 2039	RES	61	56	56	50	50	60	19	0	8	0	0	0	0	0	0	0	0	17	0	0	15	15	9	0
1758	NCA 20	40 VICTORIA RD, ROZELLE NSW 2039	HOT	70	70	70	70	70	70	13	28	31	0	0	0	0	0	0	0	0	26	0	0	15	24	18	0
1759	NCA 21	1 HYAM ST, BALMAIN N	RES	53	48	48	40	40	52	11	9	8	0	0	0	0	0	0	0	0	22	0	0	12	19	13	0
1760	NCA 21	2 THORNTON ST, ROZELLE NSW 2039	RES	53	48	48	40	40	52	3	0	7	0	0	0	0	0	0	0	0	16	0	0	10	13	7	0
1761	NCA 20	64 QUIRK ST, ROZELLE NSW 2039	RES	61	56	56	50	50	60	15	12	13	0	0	0	0	0	0	0	0	24	0	0	10	21	15	0
1762	NCA 21	242 DARLING ST, BALMAIN NSW 2041	COM	70	70	70	70	70	70	0	0	0	0	0	0	0	0	0	0	0	0	0	0	0	0	0	0
1763	NCA 21	4 NATIONAL ST, ROZELLE NSW 2039	RES	53	48	48	40	40	52	12	0	9	0	0	0	0	0	0	0	0	25	0	0	14	22	16	0
1764	NCA 20	23 RED LION ST, ROZELLE NSW 2039	RES	61	56	56	50	50	60	7	0	11	0	0	0	0	0	0	0	0	20	0	0	7	17	11	0
1765	NCA 21	22 DARLING ST, BALMAIN EAST NSW 2041	RES	53	48	48	40	40	52	0	0	0	0	0	0	0	0	0	0	0	0	0	0	0	0	0	0
1766	NCA 21	156 BEATTIE ST, BALMAIN NSW 2041	RES	53	48	48	40	40	52	20	15	23	0	0	0	0	0	0	0	0	19	0	0	20	17	11	0
1767	NCA 20	8 CHELTENHAM ST, ROZELLE NSW 2039	RES	61	56	56	50	50	60	18	9	11	0	0	0	0	0	0	0	0	21	0	0	19	19	13	0
1768	NCA 21	46 WARAGAL AV, ROZELLE NSW 2039	RES	53	48	48	40	40	52	5	12	14	0	0	0	0	0	0	0	0	17	0	0	16	15	9	0
1769	NCA 21	SACKVILLE HOTEL 599 DARLING ST, ROZELLE	COM	70	70	70	70	70	70	9	15	18	0	0	0	0	0	0	0	0	22	0	0	19	20	14	0
1770	NCA 21	2 BOOTH ST, BALMAIN NSW 2041	RES	53	48	48	40	40	52	0	0	0	0	0	0	0	0	0	0	0	0	0	0	0	0	0	0
1771	NCA 20	8 ALBERTO ST, LILYFIELD NSW 2040	COM	70	70	70	70	70	70	0	0	0	0	0	0	0	0	0	0	0	0	0	0	0	0	0	0
1772	NCA 21	130 DARLING ST, BALMAIN EAST NSW 2041	RES	53	48	48	40	40	52	0	0	0	0	0	0	0	0	0	0	0	0	0	0	0	0	0	0
1773	NCA 20	32 QUIRK ST, ROZELLE NSW 2039	RES	61	56	56	50	50	60	32	26	22	0	0	0	0	0	0	0	0	27	0	0	16	25	19	0
1774	NCA 21	38 SMITH ST, ROZELLE NSW 2039	RES	53	48	48	40	40	52	0	33	0	0	0	0	0	0	0	0	0	0	0	0	0	0	0	0
1775	NCA 20	41 LILYFIELD RD, ROZELLE NSW 2039	RES	61	56	56	50	50	60	15	11	13	0	0	0	0	0	0	0	0	29	0	0	16	26	20	0
1776	NCA 21	STRATA SCHEME 25 ENNIS ST, BALMAIN NSW 2	RES	53	48	48	40	40	52	0	0	0	0	0	0	0	0	0	0	0	0	0	0	0	0	0	0
1777	NCA 20	210 EVANS ST, ROZELLE NSW 2039	RES	61	56	56	50	50	60	14	16	12	0	0	0	0	0	0	0	0	21	0	0	8	18	12	0
1778	NCA 20	134 FOUCART ST, ROZELLE NSW 2039	RES	61	56	56	50	50	60	13	12	3	0	0	0	0	0	0	0	0	16	0	0	4	14	8	0
1779	NCA 20	6 MOODIE ST, ROZELLE NSW 2039	RES	61	56	56	50	50	60	4	0	6	0	0	0	0	0	0	0	0	17	0	0	9	15	9	0
1780	NCA 20	24 BELMORE ST, ROZELLE NSW 2039	RES	61	56	56	50	50	60	0	0	0	0	0	0	0	0	0	0	0	0	0	0	0	0	0	0
1781	NCA 21	20 CLARE ST, ROZELLE NSW 2039	RES	53	48	48	40	40	52	14	19	20	0	0	0	0	0	0	0	0	0	0	0	0	0	0	0
1782	NCA 21	32 MACKENZIE ST, ROZELLE NSW 2039	RES	53	48	48	40	40	52	0	14	17	0	0	0	0	0	0	0	0	0	0	0	0	0	0	0
1783	NCA 20	12 FOUCART ST, ROZELLE NSW 2039	RES	61	56	56	50	50	60	21	9	14	0	0	0	0	0	0	0	0	18	0	0	16	16	10	0
1784	NCA 20	52A SPRINGSIDE ST, ROZELLE NSW 2039	RES	61	56	56	50	50	60	0	0	0	0	0	0	0	0	0	0	0	16	0	0	0	13	7	0
1785	NCA 21	77 MULLENS ST, BALMAIN NSW 2041	RES	53	48	48	40	40	52	27	17	21	0	0	0	0	0	0	0	0	26	0	0	25	24	18	0
1786	NCA 21	51 NELSON ST, ROZELLE NSW 2039	RES	53	48	48	40	40	52	13	22	26	0	0	0	0	0	0	0	0	22	0	0	28	20	14	0
1787	NCA 21	24 BRADFORD ST, BALMAIN NSW 2041	RES	53	48	48	40	40	52	19	21	14	0	0	0	0	0	0	0	0	18	0	0	26	16	9	0
1788	NCA 21	531 DARLING ST, ROZELLE NSW 2039	RES	53	48	48	40	40	52	0	0	0	0	0	0	0	0	0	0	0	0	0	0	0	0	0	0
1789	NCA 20	1 JAMES CRAIG RD, ROZELLE NSW 2039	COM	70	70	70	70	70	70	0	0	0	0	0	0	0	0	0	0	0	0	0	0	0	0	0	0
1790	NCA 21	STRATA SCHEME 26 MULLENS ST, BALMAIN NS	RES	53	48	48	40	40	52	20	16	16	0	0	0	0	0	0	0	0	19	0	0	19	17	10	0
1791	NCA 20	6 SPRINGSIDE ST, ROZELLE NSW 2039	RES	61	56	56	50	50	60	0	0	0	0	0	0	0	0	0	0	0	0	0	0	0	0	0	0
1792	NCA 21	8 YARA AV, ROZELLE NSW 2039	RES	53	48	48	40	40	52	0	0	0	0	0	0	0	0	0	0	0	0	0	0	0	0	0	0
1793	NCA 21	17 JOHNSTON ST, BALMAIN EAST NSW 2041	RES	53	48	48	40	40	52	0	0	0	0	0	0	0	0	0	0	0	0	0	0	0	0	0	0
1794	NCA 21	ADDRESS UNKNOWN	COM	70	70	70	70	70	70	0	11	5	0	0	0	0	0	0	0	0	0	0	0	0	0	0	0
1795	NCA 21	84 TERRY ST, ROZELLE NSW 2039	RES	53	48	48	40	40	52	3	8	14	0	0	0	0	0	0	0	0	16	0	0	15	13	7	0
1796	NCA 20	363 ANNANDALE ST, ANNANDALE NSW 2038	RES	61	56	56	50	50	60	28	20	24	0	0	0	0	0	0	0	0	22	0	0	27	20	14	0
1797	NCA 21	BALMAIN PUBLIC SCHOOL 1 EATON ST, BALMA	EDU	65	65	65	65	65	65	0	16	14	0	0	0	0	0	0	0	0	17	0	0	0	14	8	0
1798	NCA 21	STRATA SCHEME 74 EVANS ST, ROZELLE NSW 2	RES	53	48	48	40	40	52	13	25	26	0	0	0	0	0	0	0	0	26	0	0	30	23	17	0
1799	NCA 21	ADDRESS UNKNOWN	COM	70	70	70	70	70	70	0	0	0	0	0	0	0	0	0	0	0	0	0	0	0	0	0	0
1800	NCA 20	22 DENISON ST, ROZELLE NSW 2039	RES	61	56	56	50	50	60	0	10	1	0	0	0	0	0	0	0	0	0	0	0	0	0	0	0
1801	NCA 20	126 FOUCART ST, ROZELLE NSW 2039	RES	61	56	56	50	50	60	24	17	19	0	0	0	0	0	0	0	0	20	0	0	11	18	12	0
1802	NCA 21	42 NELSON ST, ROZELLE NSW 2039	RES	53	48	48	40	40	52	0	0	0	0	0	0	0	0	0	0	0	0	0	0	0	0	0	0
1803	NCA 21	8 NATIONAL ST, ROZELLE NSW 2039	RES	53	48	48	40	40	52	0	24	23	0	0	0	0	0	0	0	0	0	0	0	0	0	0	0
1804	NCA 22	ADDRESS UNKNOWN	REC/A	65	65	65	65	65	65	0	8	5	0	0	0	0	0	0	0	0	0	0	0	0	0	0	0
1805	NCA 21	75 EVANS ST, ROZELLE NSW 2039	RES	53	48	48	40	40	52	14	25	27	0	0	0	0	0	0	0	0	27	0	0	29	25	19	0
1806	NCA 21	9 RUMSAY LANE, ROZELLE NSW 2039	RES	53	48	48	40	40	52	21	21	21	0	0	0	0	0	0	0	0	0	0	0	0	0	0	0
1807	NCA 21	3 REYNOLDS AV, ROZELLE NSW 2039	RES	53	48	48	40	40	52	21	18	22	0	0	0	0	0	0	0	0	25	0	0	20	22	16	0
1808	NCA 20	175 EVANS ST, ROZELLE NSW 2039	RES	61	56	56	50	50	60	9	20	23	0	0	0	0	0	0	0	0	22	0	0	9	20	14	0
1809	NCA 20	15 THE CRESCENT, ANNANDALE NSW 2038	COM	70	70	70	70	70	70	29	19	26	0	0	0	0	0	0	0	0	21	0	0	28	18	12	0
1810	NCA 21	3 MURDOCH ST, ROZELLE NSW 2039	RES	53	48	48	40	40	52	10	14	18	0	0	0	0	0	0	0	0	23	0	0	23	21	15	0
1811	NCA 22	THE MOUNT STREET WALK TERRACES 8 CADIGA	RES	58	52	52	44	44	54	0	0	0	0	0	0	0	0	0	0	0	0	0	0	0	0	0	0
1812	NCA 21	15 ANN ST, BALMAIN NSW 2041	RES	53	48	48	40	40	52	18	12	15	0	0	0	0	0	0	0	0	17	0	0	15	14	8	0
1813	NCA 20	1 THE CRESCENT, ANNANDALE NSW 2038	RES	61	56	56	50	50	60	23	17	22	0	0	0	0	0	0	0	0	17	0	0	24	15	9	0
1814	NCA 21	643 DARLING ST, ROZELLE NSW 2039	COM	70	70	70	70	70	70	5	9	12	0	0	0	0	0	0	0	0	18	0	0	18	15	9	0
1815	NCA 20	4 BYRNES ST, ROZELLE NSW 2039	RES	61	56	56	50	50	60	0	0	0	0	0	0	0	0	0	0	0	0	0	0	0	0	0	0
1816	NCA 20	22 BELMORE ST, ROZELLE NSW 2039	RES	61	56	56	50	50	60	0	0	0	0	0	0	0	0	0	0	0	0	0	0	0	0	0	0
1817	NCA 21	20 GLADSTONE ST, BALMAIN NSW 2041	RES	53	48	48	40	40	52	0	0	0	0	0	0	0	0	0	0	0	0	0	0	0	0	0	0
1818	NCA 21	33A BRUCE ST, ROZELLE NSW 2039	COM	70	70	70	70	70	70	8	17	18	0	0	0	0	0	0	0	0	21	0	0	27	19	12	0
1819	NCA 21	159 BEATTIE ST, BALMAIN NSW 2041	RES	53	48	48	40	40	52	0	0	0	0	0	0	0	0	0	0	0	0	0	0	0	0	0	0
1820	NCA 20	12 WITHECOMBE ST, ROZELLE NSW 2039	RES	61	56	56	50	50	60	0	0	0	0	0	0	0	0	0	0	0	0	0	0	0	0	0	0
1821	NCA 21	174-180 MULLENS ST, ROZELLE NSW 2039	IND	75	75	75	75	75	75	0	0	0	0	0	0	0	0	0	0	0	0	0	0	0	0	0	0
1822	NCA 21	51 NELSON ST, ROZELLE NSW 2039	RES	53	48	48	40	40	52	0	0	0	0	0	0	0	0	0	0	0	0	0	0	0	0	0	0
1823	NCA 20	276 JOHNSTON ST, ANNANDALE NSW 2038	RES	61	56	56	50	50	60	27	18	20	0	0	0	0	0	0	0	0	19	0	0	26	16	10	0
1824	NCA 20	81A DENISON ST, ROZELLE NSW 2039	RES	61	56	56	50	50	60	23	15	17	0	0	0	0	0	0	0	0	19	0	0	15	17	10	0
1825	NCA 20	13 PRITCHARD ST, ANNANDALE NSW 2038	RES	61	56	56	50	50	60	27	20	24	0	0	0	0	0	0	0	0	19	0	0	27	17	11	0
1826	NCA 21	34 PALMER ST, BALMAIN NSW 2041	RES	53	48	48	40	40	52	13	18	14	0	0	0	0	0	0	0	0	20	0	0	22	17	11	0
1827	NCA 21	16 CARRINGTON ST, BALMAIN NSW 2041	RES	53	48	48	40	40	52	23	20	26	0	0	0	0	0	0	0	0	20	0	0	24	18	12	0
1828	NCA 21	615 DARLING ST, ROZELLE NSW 2039	RES	53	48	48	40	40	52	7	17	17	0	0	0	0	0	0	0	0	21	0	0	20	19	13	0

1829	NCA 21	91-95 VICTORIA RD, ROZELLE NSW 2039	COM	70	70	70	70	70	70	7	21	20	0	0	0	0	0	0	0	20	0	0	27	17	11	0
1830	NCA 20	6 WOODLARK ST, ROZELLE NSW 2039	RES	61	56	56	50	50	60	16	18	22	0	0	0	0	0	0	0	20	0	0	8	18	11	0
1831	NCA 21	2 WISBEACH ST, BALMAIN NSW 2041	RES	53	48	48	40	40	52	20	9	12	0	0	0	0	0	0	0	16	0	0	20	14	7	0
1832	NCA 21	16 MERTON ST, ROZELLE NSW 2039	RES	53	48	48	40	40	52	10	23	23	0	0	0	0	0	0	0	27	0	0	29	24	18	0
1833	NCA 21	70 TERRY ST, ROZELLE NSW 2039	RES	53	48	48	40	40	52	0	0	0	0	0	0	0	0	0	0	0	0	0	0	0	0	0
1834	NCA 21	37 BRADFORD ST, BALMAIN NSW 2041	RES	53	48	48	40	40	52	0	0	0	0	0	0	0	0	0	0	0	0	0	0	0	0	0
1835	NCA 20	40 THE CRESCENT, ANNANDALE NSW 2038	RES	61	56	56	50	50	60	0	0	0	0	0	0	0	0	0	0	21	0	0	0	18	12	0
1836	NCA 21	BALMAIN HIGH SCHOOL 25-33 TERRY ST, ROZE	EDU	65	65	65	65	65	65	0	0	0	0	0	0	0	0	0	0	0	0	0	0	0	0	0
1837	NCA 20	30 GORDON ST, ROZELLE NSW 2039	COM	70	70	70	70	70	70	0	0	0	0	0	0	0	0	0	0	0	0	0	0	0	0	0
1838	NCA 21	12 BOOTH ST, BALMAIN NSW 2041	RES	53	48	48	40	40	52	5	0	0	0	0	0	0	0	0	0	16	0	0	4	14	8	0
1839	NCA 20	3 ALBION ST, ROZELLE NSW 2039	RES	61	56	56	50	50	60	11	19	23	0	0	0	0	0	0	0	19	0	0	7	16	10	0
1840	NCA 21	106 MULLENS ST, BALMAIN NSW 2041	COM	70	70	70	70	70	70	0	20	15	0	0	0	0	0	0	0	0	0	0	0	0	0	0
1841	NCA 20	2 ALBERT ST, ROZELLE NSW 2039	RES	61	56	56	50	50	60	26	14	19	0	0	0	0	0	0	0	21	0	0	21	19	13	0
1842	NCA 21	5 MERTON ST, ROZELLE NSW 2039	RES	53	48	48	40	40	52	10	23	24	0	0	0	0	0	0	0	25	0	0	30	22	16	0
1843	NCA 22	35 AVONA AV, GLEBE NSW 2037	RES	58	52	52	44	44	54	14	0	0	0	0	0	0	0	0	0	18	0	0	0	15	9	0
1844	NCA 21	BALMAIN PUBLIC SCHOOL 1 EATON ST, BALMA	EDU	65	65	65	65	65	65	23	23	23	0	0	0	0	0	0	0	22	0	0	26	19	13	0
1845	NCA 20	CALLAN PARK HOTEL 726 DARLING ST, ROZELL	HOT	70	70	70	70	70	70	5	13	14	0	0	0	0	0	0	0	18	0	0	5	15	9	0
1846	NCA 22	1 LEICHHARDT AV, GLEBE NSW 2037	RES	58	52	52	44	44	54	0	0	0	0	0	0	0	0	0	0	19	0	0	0	17	11	0
1847	NCA 22	14A QUARRY MASTER DR, PYRMONT NSW 200	RES	58	52	52	44	44	54	0	0	0	0	0	0	0	0	0	0	0	0	0	0	0	0	0
1848	NCA 21	13 WORTLEY ST, BALMAIN NSW 2041	RES	53	48	48	40	40	52	16	22	23	0	0	0	0	0	0	0	22	0	0	24	20	14	0
1849	NCA 20	122 FOUCART ST, ROZELLE NSW 2039	RES	61	56	56	50	50	60	0	0	0	0	0	0	0	0	0	0	0	0	0	0	0	0	0
1850	NCA 21	5 VERNON ST, BALMAIN EAST NSW 2041	RES	53	48	48	40	40	52	0	0	0	0	0	0	0	0	0	0	0	0	0	0	0	0	0
1851	NCA 21	20 BRADFORD ST, BALMAIN NSW 2041	RES	53	48	48	40	40	52	0	8	0	0	0	0	0	0	0	0	0	0	0	0	0	0	0
1852	NCA 20	35 CAMBRIDGE ST, ROZELLE NSW 2039	RES	61	56	56	50	50	60	7	11	12	0	0	0	0	0	0	0	20	0	0	7	17	11	0
1853	NCA 22	R J WILLIAMS LODGE 274-276 GLEBE POINT R	RES	58	52	52	44	44	54	31	22	27	0	0	0	0	0	0	0	21	0	0	28	18	12	0
1854	NCA 21	174-180 MULLENS ST, ROZELLE NSW 2039	IND	75	75	75	75	75	75	0	0	0	0	0	0	0	0	0	0	0	0	0	0	0	0	0
1855	NCA 20	208 VIEW ST, ANNANDALE NSW 2038	RES	61	56	56	50	50	60	26	18	26	0	0	0	0	0	0	0	18	0	0	26	16	9	0
1856	NCA 21	47 BOOTH ST, BALMAIN NSW 2041	RES	53	48	48	40	40	52	13	22	16	0	0	0	0	0	0	0	23	0	0	16	21	15	0
1857	NCA 20	27 CALLAN ST, ROZELLE NSW 2039	RES	61	56	56	50	50	60	0	0	0	0	0	0	0	0	0	0	0	0	0	0	0	0	0
1858	NCA 21	10 BRUCE ST, ROZELLE NSW 2039	RES	53	48	48	40	40	52	0	0	14	0	0	0	0	0	0	0	0	0	0	0	0	0	0
1859	NCA 20	6 CLUBB ST, ROZELLE NSW 2039	RES	61	56	56	50	50	60	0	0	0	0	0	0	0	0	0	0	0	0	0	0	0	0	0
1860	NCA 21	190 DARLING ST, BALMAIN NSW 2041	RES	53	48	48	40	40	52	15	10	14	0	0	0	0	0	0	0	16	0	0	12	13	7	0
1861	NCA 21	41 STEPHEN ST, BALMAIN NSW 2041	RES	53	48	48	40	40	52	28	23	28	0	0	0	0	0	0	0	23	0	0	25	21	15	0
1862	NCA 22	7 EDWARD ST, GLEBE NSW 2037	RES	58	52	52	44	44	54	0	0	0	0	0	0	0	0	0	0	0	0	0	0	0	0	0
1863	NCA 21	18 PALMER ST, BALMAIN NSW 2041	RES	53	48	48	40	40	52	13	19	15	0	0	0	0	0	0	0	19	0	0	24	17	11	0
1864	NCA 21	7 CRYSTAL ST, ROZELLE NSW 2039	RES	53	48	48	40	40	52	0	0	0	0	0	0	0	0	0	0	0	0	0	0	0	0	0
1865	NCA 21	18 BRADFORD ST, BALMAIN NSW 2041	RES	53	48	48	40	40	52	0	0	0	0	0	0	0	0	0	0	0	0	0	0	0	0	0
1866	NCA 21	6 CHARLES ST, BALMAIN NSW 2041	RES	53	48	48	40	40	52	0	14	4	0	0	0	0	0	0	0	0	0	0	0	0	0	0
1867	NCA 21	21 EDWARD ST, BALMAIN EAST NSW 2041	RES	53	48	48	40	40	52	0	0	0	0	0	0	0	0	0	0	0	0	0	0	0	0	0
1868	NCA 21	86 DARLING ST, BALMAIN EAST NSW 2041	RES	53	48	48	40	40	52	0	0	0	0	0	0	0	0	0	0	0	0	0	0	0	0	0
1869	NCA 21	20 ADOLPHUS ST, BALMAIN NSW 2041	RES	53	48	48	40	40	52	25	14	18	0	0	0	0	0	0	0	15	0	0	0	12	6	0
1870	NCA 21	95 MANSFIELD ST, ROZELLE NSW 2039	RES	53	48	48	40	40	52	12	14	20	0	0	0	0	0	0	0	29	0	0	28	26	20	0
1871	NCA 20	359 ANNANDALE ST, ANNANDALE NSW 2038	RES	61	56	56	50	50	60	0	0	0	0	0	0	0	0	0	0	0	0	0	0	0	0	0
1872	NCA 21	4 JOHNSTON ST, BALMAIN EAST NSW 2041	RES	53	48	48	40	40	52	0	0	0	0	0	0	0	0	0	0	0	0	0	0	0	0	0
1873	NCA 21	24 DARLING ST, BALMAIN EAST NSW 2041	RES	53	48	48	40	40	52	0	0	0	0	0	0	0	0	0	0	0	0	0	0	0	0	0
1874	NCA 20	24 CALLAN ST, ROZELLE NSW 2039	RES	61	56	56	50	50	60	0	0	0	0	0	0	0	0	0	0	16	0	0	0	13	7	0
1875	NCA 21	12 HENRY ST, BALMAIN NSW 2041	RES	53	48	48	40	40	52	28	15	20	0	0	0	0	0	0	0	23	0	0	28	21	15	0
1876	NCA 21	572 DARLING ST, ROZELLE NSW 2039	RES	53	48	48	40	40	52	8	20	24	0	0	0	0	0	0	0	23	0	0	23	20	14	0
1877	NCA 21	7 ROSEBERRY ST, BALMAIN NSW 2041	RES	53	48	48	40	40	52	28	22	26	0	0	0	0	0	0	0	26	0	0	28	24	17	0
1878	NCA 21	10 ANN ST, BALMAIN NSW 2041	RES	53	48	48	40	40	52	0	0	0	0	0	0	0	0	0	0	0	0	0	0	0	0	0
1879	NCA 20	44B HORNSEY ST, ROZELLE NSW 2039	RES	61	56	56	50	50	60	0	0	0	0	0	0	0	0	0	0	0	0	0	0	0	0	0
1880	NCA 20	20 THE CRESCENT, ANNANDALE NSW 2038	RES	61	56	56	50	50	60	0	0	0	0	0	0	0	0	0	0	17	0	0	0	15	9	0
1881	NCA 21	170 DARLING ST, BALMAIN NSW 2041	RES	53	48	48	40	40	52	0	19	11	0	0	0	0	0	0	0	0	0	0	0	0	0	0
1882	NCA 21	44-46 SMITH ST, ROZELLE NSW 2039	EDU	65	65	65	65	65	65	0	31	0	0	0	0	0	0	0	0	0	0	0	0	0	0	0
1883	NCA 21	14A UNION ST, BALMAIN EAST NSW 2041	RES	53	48	48	40	40	52	0	0	0	0	0	0	0	0	0	0	0	0	0	0	0	0	0
1884	NCA 21	SACKVILLE HOTEL 599 DARLING ST, ROZELLE	COM	70	70	70	70	70	70	4	0	0	0	0	0	0	0	0	0	17	0	0	0	15	9	0
1885	NCA 20	36 CALLAN ST, ROZELLE NSW 2039	RES	61	56	56	50	50	60	0	0	0	0	0	0	0	0	0	0	0	0	0	0	0	0	0
1886	NCA 21	19 ANN ST, BALMAIN NSW 2041	RES	53	48	48	40	40	52	9	0	5	0	0	0	0	0	0	0	16	0	0	8	13	7	0
1887	NCA 21	10 ADOLPHUS ST, BALMAIN NSW 2041	RES	53	48	48	40	40	52	0	16	6	0	0	0	0	0	0	0	0	0	0	0	0	0	0
1888	NCA 20	213-215 EVANS ST, ROZELLE NSW 2039	RES	61	56	56	50	50	60	15	15	14	0	0	0	0	0	0	0	21	0	0	8	18	12	0
1889	NCA 21	21 REYNOLDS AV, ROZELLE NSW 2039	RES	53	48	48	40	40	52	19	25	25	0	0	0	0	0	0	0	26	0	0	25	24	18	0
1890	NCA 22	PIRRAMA PARK 20 PIRRAMA RD, PYRMONT NS	REC/A	65	65	65	65	65	65	0	0	0	0	0	0	0	0	0	0	0	0	0	0	0	0	0
1891	NCA 20	7 WILLIAM ST, ANNANDALE NSW 2038	RES	61	56	56	50	50	60	0	0	0	0	0	0	0	0	0	0	0	0	0	0	0	0	0
1892	NCA 22	5 GARRAN LANE, GLEBE NSW 2037	RES	58	52	52	44	44	54	12	0	12	0	0	0	0	0	0	0	19	0	0	9	16	10	0
1893	NCA 20	18 DENISON ST, ROZELLE NSW 2039	RES	61	56	56	50	50	60	10	9	10	0	0	0	0	0	0	0	21	0	0	8	18	12	0
1894	NCA 20	17 BURT ST, ROZELLE NSW 2039	RES	61	56	56	50	50	60	10	0	5	0	0	0	0	0	0	0	21	0	0	7	18	12	0
1895	NCA 21	150 BEATTIE ST, BALMAIN NSW 2041	RES	53	48	48	40	40	52	10	8	13	0	0	0	0	0	0	0	19	0	0	10	17	11	0
1896	NCA 20	STRATA SCHEME 31 ALFRED ST, ROZELLE NSW	RES	61	56	56	50	50	60	10	0	10	0	0	0	0	0	0	0	22	0	0	10	20	14	0
1897	NCA 22	17 ALEXANDRA RD, GLEBE NSW 2037	RES	58	52	52	44	44	54	0	11	15	0	0	0	0	0	0	0	0	0	0	0	0	0	0
1898	NCA 21	59 BRADFORD ST, BALMAIN NSW 2041	RES	53	48	48	40	40	52	5	0	0	0	0	0	0	0	0	0	20	0	0	5	17	11	0
1899	NCA 21	65 VICTORIA RD, ROZELLE NSW 2039	COM	70	70	70	70	70	70	16	26	30	0	0	0	0	0	0	0	30	0	0	17	27	21	0
1900	NCA 21	22 BRADFORD ST, BALMAIN NSW 2041	RES	53	48	48	40	40	52	0	0	0	0	0	0	0	0	0	0	0	0	0	0	0	0	0
1901	NCA 21	36 MOORE ST, ROZELLE NSW 2039	RES	53	48	48	40	40	52	10	16	14	0	0	0	0	0	0	0	23	0	0	19	21	14	0
1902	NCA 20	Sydney University	EDU	65	65	65	65	65	65	0	0	0	0	0	0	0	0	0	0	0	0	0	0	0	0	0
1903	NCA 22	16 LEICHHARDT ST, GLEBE NSW 2037	RES	58	52	52	44	44	54	31	13	27	0	0	0	0	0	0	0	23	0	0	21	20	14	0
1904	NCA 20	1 HUTCHESON ST, ROZELLE NSW 2039	RES	61	56	56	50	50	60	27	0	11	0	0	0	0	0	0	0	20	0	0	10	17	11	0
1905	NCA 21	9 JANE ST, BALMAIN NSW 2041	RES	53	48	48	40	40	52	21	14	8	0	0	0	0	0	0	0	23	0	0	18	20	14	0
1906	NCA 20	16 ELLEN ST, ROZELLE NSW 2039	RES	61	56	56	50	50	60	12	15	14	0	0	0	0	0	0	0	24	0	0	10	22	16	0
1907	NCA 20	1 FRED ST, LILYFIELD NSW 2040	RES	61	56	56	50	50	60	0	0	0	0	0	0	0	0	0	0	0	0	0	0	0	0	0
1908	NCA 20	174 EVANS ST, ROZELLE NSW 2039	RES	61	56	56	50	50	60	11	13	4	0	0	0	0	0	0	0	21	0	0	8	18	12	0
1909	NCA 20	43 COOK ST, ROZELLE NSW 2039	RES	61	56	56	50	50	60	0	0	0	0	0	0	0	0	0	0	0	0	0	0	0	0	0
1910	NCA 21	28 ROSEBERRY ST, BALMAIN NSW 2041	RES	53	48	48	40	40	52	0	0	0	0	0	0	0	0	0	0	0	0	0	0	0	0	0
1911	NCA 20	STRATA SCHEME 116 VICTORIA RD, ROZELLE N	COM	70	70	70	70	70	70	8	24	25	0	0	0	0	0	0	0	26	0	0	25	23	17	0
1912	NCA 21	220 DARLING ST, BALMAIN NSW 2041	COM	70	70	70	70	70	70	0	0	0	0	0	0	0	0	0	0	0	0	0	0	0	0	0
1913	NCA 21	14 WISBEACH ST, BALMAIN NSW 2041	RES	53	48	48	40	40	52	24	18	20	0	0	0	0	0	0	0	19	0	0	23	17	10	0
1914	NCA 21	101 EVANS ST, ROZELLE NSW 2039	RES	53	48	48	40	40	52	10	22	23	0	0	0	0	0	0	0	25	0	0	27	22	16	0
1915	NCA 20	22 FOUCART ST, ROZELLE NSW 2039	RES	61	56	56	50	50	60	26	13	20	0	0	0	0	0	0	0	19	0	0	14	16	10	0
1916	NCA 20	23 PERCY ST, ROZELLE NSW 2039	RES	61	56	56	50	50	60	5	0	0	0	0	0	0	0	0	0	17	0	0	5	15	9	0
1917	NCA 20	128 FOUCART ST, ROZELLE NSW 2039	RES	61	56	56	50	50	60	7	0	6	0	0	0	0	0	0	0	20	0	0	7	17	11	0
1918	NCA 20	13 SPRINGSIDE ST, ROZELLE NSW 2039	RES	61	56	56	50	50	60	0	0	0	0	0	0	0	0	0	0	0	0	0	0	0	0	0
1919	NCA 20	23 MOODIE ST, ROZELLE NSW 2039	RES	61	56	56	50	50	60	0	0	0	0	0	0	0	0	0	0	0	0	0	0	0	0	0
1920	NCA 22	23-25 COOK ST, GLEBE	RES	58	52	52	44	44	54	22	14	24	0	0	0	0	0	0	0	21	0	0	20	19	13	0
1921	NCA 21	2 EWENTON ST, BALMAIN NSW 2041	RES	53	48	48	40	40	52	0	9	0	0	0	0	0	0	0	0	0	0	0	0	0	0	0
1922	NCA 20	3 MOODIE ST, ROZELLE NSW 2039	RES	61	56	56	50	50	60	4	0	3	0	0	0	0	0	0	0	17	0	0	7	14	8	0
1923	NCA 21	5 WULUMAY CL, ROZELLE NSW 2039	RES	53	48	48	40	40	52	0	0	0	0	0	0	0	0	0	0	0	0	0	0	0	0	0
1924	NCA 21	14 PAUL ST, BALMAIN EAST NSW 2041	RES	53	48	48	40	40	52	0	0	0	0	0	0	0	0	0	0	0	0	0	0	0	0	0
1925	NCA 21	17 HOSKING ST, BALMAIN EAST NSW 2041	RES	53	48	48	40	40	52	0	0	0	0	0	0	0	0	0	0	0	0	0	0	0	0	0
1926	NCA 22	SHORE TERRACES 21 GRIFFIN PL, GLEBE NSW	RES	58	52	52	44	44	54	0	0	0	0	0	0	0	0	0	0	0	0	0	0	0	0	0
1927	NCA 21	1 WELLINGTON ST, ROZELLE NSW 2039	COM	70	70	70	70	70	70	0	0	0	0	0	0	0	0	0	0	0	0	0	0	0	0	0
1928	NCA 20	28 WATERLOO ST, ROZELLE NSW 2039	RES	61	56	56	50	50	60	0	0	0	0	0	0	0	0	0	0	0	0	0	0	0	0	0
1929	NCA 20	142 CECILY ST, LILYFIELD NSW 2040	RES	61	56	56	50	50	60	0	0	0	0	0	0	0	0	0	0	0	0	0	0	0	0	0
1930	NCA 21	41 WELLINGTON ST, ROZELLE NSW 2039	RES	53	48	48	40	40	52	5	8	9	0	0	0	0	0	0	0	18	0	0	12	15	9	0
1931	NCA 21	5 REYNOLDS AV, ROZELLE NSW 2039	RES	53	48	48	40	40	52	0	20	0	0	0	0	0	0	0	0	0	0	0	0	0	0	0
1932	NCA 20	18 ALFRED ST, ROZELLE NSW 2039	RES	61	56	56	50	50	60	11	15	12	0	0	0	0	0	0	0	21	0	0	8	19	13	0
1933	NCA 21	16 PEARSON ST, BALMAIN EAST NSW 2041	RES	53	48	48	40	40	52	0	0	0	0	0	0	0	0	0	0	0	0	0	0	0	0	0
1934	NCA 21	120 TERRY ST, ROZELLE NSW 2039	RES	53	48	48	40	40	52	3	15	16	0	0	0	0	0	0	0	16	0	0	23	13	7	0
1935	NCA 20	278 JOHNSTON ST, ANNANDALE NSW 2038	RES	61	56	56	50	50	60	27	19	24	0	0	0	0	0	0	0	19	0	0	27	16	10	0
1936	NCA 20	40-44 RED LION ST, ROZELLE NSW 2039	RES	61	56	56	50	50	60	14	10	11	0	0	0	0	0	0	0	24	0	0	11	22	16	0
1937	NCA 21	51 EVANS ST, BALMAIN NSW 2041	RES	53	48	48	40	40	52	6	0	17	0	0	0	0	0	0	0	19	0	0	21	16	10	0
1938	NCA 22	302 GLEBE POINT RD, GLEBE NSW 2037	RES	58	52	52	44	44	54	34	23	30	0	0	0	0	0	0	0	23	0	0	30	20	14	0
1939	NCA 20	32 MOODIE ST, ROZELLE NSW 2039	RES	61	56	56	50	50	60	4	0	3	0	0	0	0	0	0	0	16	0	0	4	14	8	0
1940	NCA 21	5 PEARSON ST, BALMAIN EAST NSW 2041	RES	53	48	48	40	40	52	0	0	0	0	0	0	0	0	0	0	0	0	0	0	0	0	0
1941	NCA 20	47-51 LILYFIELD RD, ROZELLE NSW 2039	RES	61	56	56	50	50	60	0	0	2	0	0	0	0	0	0	0	25	0	0	11	22	16	0
1942	NCA 20	28 RED LION ST, ROZELLE NSW 2039	RES	61	56	56	50	50	60	0	0	0	0	0	0	0	0	0	0	0	0	0	0	0	0	0
1943	NCA 21	20 PROSPER ST, ROZELLE NSW 2039	RES	53	48	48	40	40	52	12	24	27	0	0	0	0	0	0	0	27	0	0	32	25	19	0
1944	NCA 20	3-5 GORDON ST, ROZELLE NSW 2039	RES	61	56	56	50	50	60	0	19	0	0	0	0	0	0	0	0	0	0	0	0	0	0	0
1945	NCA 20	VLLA 6 13 MANNING ST, ROZELLE NSW 2039	RES	61	56	56	50	50	60	4	0	11	0	0	0	0	0	0	0	17	0	0	4	14	8	0
1946	NCA 21	651-653 DARLING ST, ROZELLE NSW 2039	COM	70	70	70	70	70	70	7	0	6	0	0	0	0	0	0	0	19	0	0	8	17	11	0
1947	NCA 20	114 FOUCART ST, ROZELLE NSW 2039	RES	61	56	56	50	50	60	24	17	19	0	0	0	0	0	0	0	20	0	0	12	18	12	0
1948	NCA 20	Sydney University	NONE	75	75	75	75	75	75	0	0	0	0	0	0	0	0	0	0	0	0	0	0	0	0	0
1949	NCA 21	37 JAMES CRAIG RD, ROZELLE NSW 2039	NONE	75	75	75	75	75	75	0	0	0	0	0	0	0	0	0	0	0	0	0	0	0	0	0
1950	NCA 21	138-140 EVANS ST, ROZELLE NSW 2039	RES	53	48	48	40	40	52	9	16	18	0	0	0	0	0	0	0	22	0	0	25	19	13	0
1951	NCA 22	1 DISTILLERY DR, PYRMONT NSW 20	RES	58	52	52	44	44	54	11	0	8	0	0	0	0	0	0	0	22	0	0	9	19	13	0
1952	NCA 21	134 DARLING ST, BALMAIN EAST NSW 2041	RES	53	48	48	40	40	52	0	0	0	0	0	0	0	0	0	0	0	0	0	0	0	0	0
1953	NCA 21	8 COULON ST, ROZELLE NSW 2039	RES	53	48	48	40	40	52	0	27	26	0	0	0	0	0	0	0	0	0	0	0	0	0	0
1954	NCA 20	30-42 ALFRED ST, ROZELLE NSW 2039	RES	61	56	56	50	50	60	0	0	0	0	0	0	0	0	0	0	0	0	0	0	0	0	0
1955	NCA 21	17 GOODSIR ST, ROZELLE NSW 2039	RES	53	48	48	40	40	52	14	28	28	0	0	0	0	0	0	0	27	0	0	30	25	18	0
1956	NCA 20	Sydney University	EDU	65	65	65	65	65	65	4	0	0	0	0	0	0	0	0	0	16	0	0	3	14	8	0
1957	NCA 21	116 EVANS ST, ROZELLE NSW 2039	RES	53	48	48	40	40	52	0	25	25	0	0	0	0	0	0	0	0	0	0	0	0	0	0
1958	NCA 21	10 WISE ST, ROZELLE NSW 2039	RES	53	48	48	40	40	52	6	15	14	0	0	0	0	0	0	0	18	0	0	17	16	10	0
1959	NCA 20	14-22 ALBERTO ST, LILYFIELD NSW 2040	RES	61	56	56	50	50	60	0	0	0	0	0	0	0	0	0	0	0	0	0	0	0	0	0
1960	NCA 21	18-20 GEORGE ST, BALMAIN NSW 2041	RES	53	48	48	40	40	52	21	18	24	0	0	0	0	0	0	0	24	0	0	21	22	16	0
1961	NCA 21	78 DARLING ST, BALMAIN EAST NSW 2041	COM	70	70	70	70	70	70	0	0	0	0	0	0	0	0	0	0	0	0	0	0	0	0	0
1962	NCA 21	37 STEPHEN ST, BALMAIN NSW 2041	RES	53	48	48	40	40	52	20	14	15	0	0	0	0	0	0	0	16	0	0	20	13	7	0
1963	NCA 21	12 CRYSTAL ST, ROZELLE NSW 2039	RES	53	48	48	40	40	52	6	0	1	0	0	0	0	0	0	0	18	0	0	9	16	10	0
1964	NCA 20	24 MOODIE ST, ROZELLE NSW 2039	RES	61	56	56	50	50	60	0	0	0	0	0	0	0	0	0	0	0	0	0	0	0	0	0
1965	NCA 22	8 DISTILLERY DR, PYR	RES	58	52	52	44	44	54	0	0	0	0	0	0	0	0	0	0	0	0	0	0	0	0	0
1966	NCA 21	29 MARGARET ST, ROZEL	RES	53	48	48	40	40	52	0	0	0	0	0	0	0	0	0	0	0	0	0	0	0	0	0
1967	NCA 20	Sydney University	EDU	65	65	65	65	65	65	0	0	0	0	0	0	0	0	0	0	0	0	0	0	0	0	0
1968	NCA 20	27 QUIRK ST, ROZELLE NSW 2039	RES	61	56	56	50	50	60	0	0	0	0	0	0	0	0	0	0	0	0	0	0	0	0	0
1969	NCA 21	86 DARLING ST, BALMAIN EAST NSW 2041	RES	53	48	48	40	40	52	0	0	0	0	0	0	0	0	0	0	0	0	0	0	0	0	0
1970	NCA 21	13 ROSEBERRY ST, BALMAIN NSW 2041	RES	53	48	48	40	40	52	31	19	27	0	0	0	0	0	0	0	24	0	0	29	22	16	0
1971	NCA 21	4 HIGH ST, BALMAIN NSW 2041	RES	53	48	48	40	40	52	0	0	0	0	0	0	0	0	0	0	0	0	0	0	0	0	0
1972	NCA 21	5 REYNOLDS AV, ROZELLE NSW 2039	RES	53	48	48	40	40	52	19	16	16	0	0	0	0	0	0	0	27	0	0	14	25	19	0
1973	NCA 21	7 WATSON LANE, BALMAIN NSW 2041	RES	53	48	48	40	40	52	7	15	10	0	0	0	0	0	0	0	18	0	0	9	15	9	0
1974	NCA 20	27 GORDON ST, ROZELLE NSW 2039	RES	61	56	56	50	50	60	18	14	14	0	0	0	0	0	0	0	28	0	0	15	26	19	0
1975	NCA 20	22 ALFRED ST, ROZELLE NSW 2039	RES	61	56	56	50	50	60	13	0	0	0	0	0	0	0	0	0	19	0	0	0	17	11	0
1976	NCA 21	ADDRESS UNKNOWN	NONE	75	75	75	75	75	75	37	27	29	0	0	0	0	0	0	0	36	0	0	43	34	27	0
1977	NCA 21	86 PALMER ST, BALMAIN NSW 2041	RES	53	48	48	40	40	52	11	16	11	0	0	0	0	0	0	0	19	0	0	15	16	10	0
1978	NCA 20	30-42 ALFRED ST, ROZELLE NSW 2039	RES	61	56	56	50	50	60	13	18	17	0	0	0	0	0	0	0	22	0	0	13	19	13	0
1979	NCA 20	48 ALFRED ST, ROZELLE NSW 2039	RES	61	56	56	50	50	60	12	9	7	0	0	0	0	0	0	0	22	0	0	9	20	13	0
1980	NCA 21	581 DARLING ST, ROZELLE NSW 2039	COM	70	70	70	70	70	70	0	0	0	0	0	0	0	0	0	0	0	0	0	0	0	0	0
1981	NCA 20	103 DENISON ST, ROZELLE NSW 2039	RES	61	56	56	50	50	60	26	14	15	0	0	0	0	0	0	0	20	0	0	20	17	11	0
1982	NCA 22	415 GLEBE POINT RD, GLEBE NSW 2037	RES	58	52	52	44	44	54	0	0	0	0	0	0	0	0	0	0	0	0	0	0	0	0	0
1983	NCA 21	27 ROSSER ST, ROZELLE NSW 2039	RES	53	48	48	40	40	52	0	20	28	0	0	0	0	0	0	0	32	0	0	33	29	23	0
1984	NCA 20	VLLA 5 2A MANNING ST, ROZELLE NSW 2039	RES	61	56	56	50	50	60	6	12	12	0	0	0	0	0	0	0	16	0	0	3	13	7	0
1985	NCA 20	697 DARLING ST, ROZELLE NSW 2039	RES	61	56	56	50	50	60	9	13	13	0	0	0	0	0	0	0	21	0	0	16	19	13	0
1986	NCA 21	47 REYNOLDS ST, BALMAIN NSW 2041	RES	53	48	48	40	40	52	14	11	12	0	0	0	0	0	0	0	21	0	0	14	19	13	0
1987	NCA 21	10 GLADSTONE ST, BALMAIN NSW 2041	RES	53	48	48	40	40	52	16	0	10	0	0	0	0	0	0	0	15	0	0	16	12	6	0
1988	NCA 21	4 ROSSER ST, ROZELLE NSW 2039	RES	53	48	48	40	40	52	27	24	25	0	0	0	0	0	0	0	34	0	0	28	31	25	0
1989	NCA 21	7 BRENT ST, ROZELLE NSW 2039	RES	53	48	48	40	40	52	12	26	26	0	0	0	0	0	0	0	25	0	0	26	23	17	0
1990	NCA 20	4 MANEY ST, ROZELLE NSW 2039	RES	61	56	56	50	50	60	15	26	17	0	0	0	0	0	0	0	27	0	0	14	24	18	0
1991	NCA 21	13 CREEK ST, BALMAIN NSW 2041	RES	53	48	48	40	40	52	8	9	0	0	0	0	0	0	0	0	16	0	0	13	13	7	0
1992	NCA 20	38 SPRINGSIDE ST, ROZELLE NSW 2039	RES	61	56	56	50	50	60	0	0	0	0	0	0	0	0	0	0	16	0	0	0	13	7	0
1993	NCA 22	109 FERRY RD, GLEBE NSW 2037	RES	58	52	52	44	44	54	0	0	0	0	0	0	0	0	0	0	0	0	0	0	0	0	0
1994	NCA 20	31 ALFRED ST, ROZELLE NSW 2039	RES	61	56	56	50	50	60	10	12	14	0	0	0	0	0	0	0	22	0	0	16	20	14	0
1995	NCA 20	27 BAYVIEW CR, ANNANDALE NSW 2038	RES	61	56	56	50	50	60	27	14	7	0	0	0	0	0	0	0	19	0	0	26	16	10	0
1996	NCA 21	86 DARLING ST, BALMAIN EAST NSW 2041	RES	53	48	48	40	40	52	0	0	0	0	0	0	0	0	0	0	0	0	0	0	0	0	0
1997	NCA 20	768 DARLING ST, ROZELLE NSW 2039	RES	61	56	56	50	50	60	13	19	23	0	0	0	0	0	0	0	18	0	0	8	15	9	0
1998	NCA 20	18 CALLAN ST, ROZELLE NSW 2039	RES	61	56	56	50	50	60	0	0	0	0	0	0	0	0	0	0	15	0	0	0	12	6	0
1999	NCA 21	27 ADOLPHUS ST, BALMAIN NSW 2041	RES	53	48	48	40	40	52	23	14	15	0	0	0	0	0	0	0	18	0	0	22	15	9	0
2000	NCA 21	1 BUCHANAN ST, BALMAIN NSW 2041	RES	53	48	48	40	40	52	14	18	15	0	0	0	0	0	0	0	25	0	0	15	23	16	0
2001	NCA 21	26 ROBERT ST, ROZELLE NSW 2039	IND	75	75	75	75	75	75	0	28	10	0	0	0	0	0	0	0	0	0	0	0	0	0	0
2002	NCA 21	141 BEATTIE ST, BALMAIN NSW 2041	RES	53	48	48	40	40	52	21	15	23	0	0	0	0	0	0	0	19	0	0	21	16	10	0
2003	NCA 21	9 DATCHETT ST, BALMAIN EAST NSW 2041	RES	53	48	48	40	40	52	0	0	0	0	0	0	0	0	0	0	0	0	0	0	0	0	0
2004	NCA 21	14 VINCENT ST, BALMAIN NSW 2041	RES	53	48	48	40	40	52	0	0	0	0	0	0	0	0	0	0	0	0	0	0	0	0	0
2005	NCA 20	483 BALMAIN RD, LILYFIELD NSW 2040	COM	70	70	70	70	70	70	0	0	0	0	0	0	0	0	0	0	0	0	0	0	0	0	0
2006	NCA 22	ADDRESS UNKNOWN	RES	58	52	52	44	44	54	27	16	24	0	0	0	0	0	0	0	17	0	0	23	14	8	0
2007	NCA 21	6 HARRIS ST, BALMAIN NSW 2041	RES	53	48	48	40	40	52	0	15	13	0	0	0	0	0	0	0	0	0	0	0	0	0	0
2008	NCA 20	10 ALBION ST, ROZELLE NSW 2039	RES	61	56	56	50	50	60	0	0	0	0	0	0	0	0	0	0	0	0	0	0	0	0	0
2009	NCA 20	7A BURT ST, ROZELLE NSW 2039	RES	61	56	56	50	50	60	17	10	13	0	0	0	0	0	0	0	24	0	0	14	22	16	0
2010	NCA 20	48 MOODIE ST, ROZELLE NSW 2039	RES	61	56	56	50	50	60	0	0	0	0	0	0	0	0	0	0	0	0	0	0	0	0	0
2011	NCA 20	19 CAMBRIDGE ST, ROZELLE NSW 2039	RES	61	56	56	50	50	60	8	13	13	0	0	0	0	0	0	0	20	0	0	8	18	12	0
2012	NCA 20	16 CALLAN ST, ROZELLE NSW 2039	RES	61	56	56	50	50	60	0	0	0	0	0	0	0	0	0	0	20	0	0	0	17	11	0
2013	NCA 20	439 BALMAIN RD, LILYFIELD NSW 2040	RES	61	56	56	50	50	60	0	0	0	0	0	0	0	0	0	0	0	0	0	0	0	0	0
2014	NCA 21	12 DICK ST, BALMAIN NSW 2041	RES	53	48	48	40	40	52	16	18	19	0	0	0	0	0	0	0	19	0	0	16	17	11	0
2015	NCA 21	15 NATIONAL ST, ROZELLE NSW 2039	RES	53	48	48	40	40	52	0	14	0	0	0	0	0	0	0	0	0	0	0	0	0	0	0
2016	NCA 20	9 MANNING ST, ROZELLE NSW 2039	RES	61	56	56	50	50	60	7	0	5	0	0	0	0	0	0	0	19	0	0	4	17	11	0
2017	NCA 21	6 MURDOCH ST, ROZELLE NSW 2039	RES	53	48	48	40	40	52	10	20	23	0	0	0	0	0	0	0	23	0	0	29	20	14	0
2018	NCA 20	4 BURT ST, ROZELLE NSW 2039	RES	61	56	56	50	50	60	0	0	0	0	0	0	0	0	0	0	0	0	0	0	0	0	0
2019	NCA 21	6 EWENTON ST, BALMAIN NSW 2041	RES	53	48	48	40	40	52	0	0	0	0	0	0	0	0	0	0	0	0	0	0	0	0	0
2020	NCA 21	45 NELSON ST, ROZELLE NSW 2039	RES	53	48	48	40	40	52	0	0	0	0	0	0	0	0	0	0	0	0	0	0	0	0	0
2021	NCA 20	22 BYRNES ST, ROZELLE NSW 2039	RES	61	56	56	50	50	60	0	0	0	0	0	0	0	0	0	0	0	0	0	0	0	0	0
2022	NCA 20	678 DARLING ST, ROZELLE NSW 2039	COM	70	70	70	70	70	70	7	21	21	0	0	0	0	0	0	0	20	0	0	27	17	11	0
2023	NCA 20	2 COOK ST, ROZELLE NSW 2039	RES	61	56	56	50	50	60	15	14	18	0	0	0	0	0	0	0	21	0	0	9	18	12	0
2024	NCA 21	28 BRADFORD ST, BALMAIN NSW 2041	RES	53	48	48	40	40	52	0	0	0	0	0	0	0	0	0	0	0	0	0	0	0	0	0
2025	NCA 22	441 GLEBE POINT RD, GLEBE NSW 2037	RES	58	52	52	44	44	54	0	12	0	0	0	0	0	0	0	0	0	0	0	0	0	0	0
2026	NCA 21	17 HANOVER ST, ROZELLE NSW 2039	RES	53	48	48	40	40	52	11	18	12	0	0	0	0	0	0	0	23	0	0	17	21	15	0
2027	NCA 21	ADDRESS UNKNOWN	CMTY	65	65	65	65	65	65	9	17	12	0	0	0	0	0	0	0	20	0	0	13	18	11	0
2028	NCA 20	17 BELMORE ST, ROZELLE NSW 2039	RES	61	56	56	50	50	60	0	0	0	0	0	0	0	0	0	0	0	0	0	0	0	0	0
2029	NCA 20	6 SUNNYSIDE AV, LILYFIELD NSW 2040	RES	61	56	56	50	50	60	0	0	0	0	0	0	0	0	0	0	0	0	0	0	0	0	0
2030	NCA 20	90 FOUCART ST, ROZELLE NSW 2039	RES	61	56	56	50	50	60	23	16	18	0	0	0	0	0	0	0	18	0	0	20	16	10	0
2031	NCA 22	9 AVONA AV, GLEBE NSW 2037	RES	58	52	52	44	44	54	7	12	17	0	0	0	0	0	0	0	16	0	0	6	13	7	0

2032	NCA 20	1 KENNIFF ST, ROZELLE NSW 2039	RES	61	56	56	50	50	60	0	0	0	0	0	0	0	0	0	0	0	0	0	0	0	0	0
2033	NCA 21	4 MACKENZIE ST, ROZELLE NSW 2039	RES	53	48	48	40	40	52	0	26	24	0	0	0	0	0	0	0	0	0	0	0	0	0	0
2034	NCA 21	21 ANN ST, BALMAIN NSW 2041	RES	53	48	48	40	40	52	0	0	0	0	0	0	0	0	0	0	0	0	0	0	0	0	0
2035	NCA 22	40 SAUNDERS ST, PYRMONT NSW 2009	RES	58	52	52	44	44	54	0	0	0	0	0	0	0	0	0	0	0	0	0	0	0	0	0
2036	NCA 21	141 MULLENS ST, ROZELLE NSW 2039	RES	53	48	48	40	40	52	28	22	29	0	0	0	0	0	0	0	30	0	0	28	27	21	0
2037	NCA 21	5 WULUMAY CL, ROZELLE NSW 2039	RES	53	48	48	40	40	52	0	0	0	0	0	0	0	0	0	0	0	0	0	0	0	0	0
2038	NCA 22	25 ALEXANDRA RD, GLEBE NSW 2037	RES	58	52	52	44	44	54	0	10	0	0	0	0	0	0	0	0	0	0	0	0	0	0	0
2039	NCA 20	48 ELIZABETH ST, ROZELLE NSW 2039	RES	61	56	56	50	50	60	22	12	13	0	0	0	0	0	0	0	23	0	0	14	21	15	0
2040	NCA 20	15 ALFRED ST, ROZELLE NSW 2039	RES	61	56	56	50	50	60	0	0	0	0	0	0	0	0	0	0	0	0	0	0	0	0	0
2041	NCA 21	124 BEATTIE ST, BALMAIN NSW 2041	RES	53	48	48	40	40	52	16	8	8	0	0	0	0	0	0	0	18	0	0	13	15	9	0
2042	NCA 20	30 QUIRK ST, ROZELLE NSW 2039	RES	61	56	56	50	50	60	32	26	22	0	0	0	0	0	0	0	27	0	0	17	25	19	0
2043	NCA 21	110 REYNOLDS ST, BALMAI	RES	53	48	48	40	40	52	19	26	23	0	0	0	0	0	0	0	26	0	0	31	23	17	0
2044	NCA 21	71 VICTORIA RD, ROZELLE NSW 2039	COM	70	70	70	70	70	70	15	31	33	0	0	0	0	0	0	0	28	0	0	18	25	19	0
2045	NCA 20	24 ALFRED ST, ROZELLE NSW 2039	RES	61	56	56	50	50	60	21	19	18	0	0	0	0	0	0	0	21	0	0	14	19	13	0
2046	NCA 21	1 MOORE LANE, ROZELLE NSW 2039	RES	53	48	48	40	40	52	0	10	11	0	0	0	0	0	0	0	27	0	0	12	24	18	0
2047	NCA 21	9 BRENT ST, ROZELLE NSW 2039	RES	53	48	48	40	40	52	15	19	20	0	0	0	0	0	0	0	29	0	0	23	26	20	0
2048	NCA 21	40 EVANS ST, BALMAIN NSW 2041	RES	53	48	48	40	40	52	0	17	9	0	0	0	0	0	0	0	20	0	0	0	18	12	0
2049	NCA 20	12 HORNSEY ST, ROZELLE NSW 2039	RES	61	56	56	50	50	60	17	0	9	0	0	0	0	0	0	0	28	0	0	14	25	19	0
2050	NCA 20	15 PRITCHARD ST, ANNANDALE NSW 2038	RES	61	56	56	50	50	60	19	12	15	0	0	0	0	0	0	0	19	0	0	18	17	11	0
2051	NCA 20	8 BYRNES ST, ROZELLE NSW 2039	RES	61	56	56	50	50	60	0	0	0	0	0	0	0	0	0	0	0	0	0	0	0	0	0
2052	NCA 20	710A DARLING ST, ROZELLE NSW 2039	RES	61	56	56	50	50	60	0	11	10	0	0	0	0	0	0	0	0	0	0	0	0	0	0
2053	NCA 20	18 BELMORE ST, ROZELLE NSW 2039	RES	61	56	56	50	50	60	10	24	26	0	0	0	0	0	0	0	26	0	0	18	24	18	0
2054	NCA 21	8 PROSPER ST, ROZELLE NSW 2039	RES	53	48	48	40	40	52	9	24	23	0	0	0	0	0	0	0	22	0	0	29	19	13	0
2055	NCA 20	17 OXFORD ST, ROZELLE NSW 2039	RES	61	56	56	50	50	60	5	0	11	0	0	0	0	0	0	0	17	0	0	4	15	9	0
2056	NCA 20	164 EVANS ST, ROZELLE NSW 2039	RES	61	56	56	50	50	60	8	18	17	0	0	0	0	0	0	0	21	0	0	0	18	12	0
2057	NCA 20	12 BELMORE ST, ROZELLE NSW 2039	RES	61	56	56	50	50	60	6	18	16	0	0	0	0	0	0	0	24	0	0	7	21	15	0
2058	NCA 21	29 MERTON ST, ROZELLE NSW 2039	RES	53	48	48	40	40	52	0	0	0	0	0	0	0	0	0	0	0	0	0	0	0	0	0
2059	NCA 21	668 DARLING ST, ROZELLE NSW 2039	CHC	50	50	50	50	50	50	8	11	11	0	0	0	0	0	0	0	21	0	0	15	18	12	0
2060	NCA 21	10 HIGH ST, BALMAIN NSW 2041	RES	53	48	48	40	40	52	17	12	16	0	0	0	0	0	0	0	17	0	0	16	15	9	0
2061	NCA 21	29 MARGARET ST, ROZEL	RES	53	48	48	40	40	52	0	0	0	0	0	0	0	0	0	0	0	0	0	0	0	0	0
2062	NCA 20	184 EVANS ST, ROZELLE NSW 2039	RES	61	56	56	50	50	60	0	0	0	0	0	0	0	0	0	0	0	0	0	0	0	0	0
2063	NCA 20	17 PRINCE ST, ROZELLE NSW 2039	RES	61	56	56	50	50	60	11	23	27	0	0	0	0	0	0	0	24	0	0	12	21	15	0
2064	NCA 20	32 RED LION ST, ROZELLE NSW 2039	RES	61	56	56	50	50	60	9	14	17	0	0	0	0	0	0	0	20	0	0	7	18	11	0
2065	NCA 20	30 ALBERTO ST, LILYFIELD NSW 2040	RES	61	56	56	50	50	60	11	0	4	0	0	0	0	0	0	0	19	0	0	7	16	10	0
2066	NCA 22	36-42 REFINERY DR, PYR	RES	58	52	52	44	44	54	0	0	0	0	0	0	0	0	0	0	0	0	0	0	0	0	0
2067	NCA 20	11 QUIRK ST, ROZELLE NSW 2039	RES	61	56	56	50	50	60	0	15	9	0	0	0	0	0	0	0	0	0	0	0	0	0	0
2068	NCA 20	45 COOK ST, ROZELLE NSW 2039	RES	61	56	56	50	50	60	8	0	6	0	0	0	0	0	0	0	19	0	0	6	16	10	0
2069	NCA 20	61 HORNSEY ST, ROZELLE NSW 2039	RES	61	56	56	50	50	60	0	0	0	0	0	0	0	0	0	0	0	0	0	0	0	0	0
2070	NCA 20	19 QUIRK ST, ROZELLE NSW 2039	RES	61	56	56	50	50	60	16	15	9	0	0	0	0	0	0	0	27	0	0	14	25	19	0
2071	NCA 21	12 STARLING ST, ROZELLE NSW 2039	RES	53	48	48	40	40	52	16	27	28	0	0	0	0	0	0	0	27	0	0	30	25	19	0
2072	NCA 21	43 ROSSER ST, BALMAIN NSW 2041	RES	53	48	48	40	40	52	0	0	7	0	0	0	0	0	0	0	0	0	0	0	0	0	0
2073	NCA 21	2 EWENTON ST, BALMAIN NSW 2041	RES	53	48	48	40	40	52	0	0	0	0	0	0	0	0	0	0	0	0	0	0	0	0	0
2074	NCA 22	30 VICTORIA RD, GLEBE NSW 2037	RES	58	52	52	44	44	54	27	19	28	0	0	0	0	0	0	0	18	0	0	24	16	9	0
2075	NCA 21	88 ROSSER ST, BALMAIN NSW 2041	RES	53	48	48	40	40	52	0	0	0	0	0	0	0	0	0	0	0	0	0	0	0	0	0
2076	NCA 21	BALMAIN TERRACES 67 PALMER ST, BALMAIN N	RES	53	48	48	40	40	52	0	0	0	0	0	0	0	0	0	0	17	0	0	0	14	8	0
2077	NCA 21	4 PAUL ST, BALMAIN EAST NSW 2041	RES	53	48	48	40	40	52	0	0	0	0	0	0	0	0	0	0	0	0	0	0	0	0	0
2078	NCA 21	11 DAVIDSON ST, BALMAIN NSW 2041	RES	53	48	48	40	40	52	0	12	8	0	0	0	0	0	0	0	0	0	0	0	0	0	0
2079	NCA 20	14-22 ALBERTO ST, LILYFIELD NSW 2040	RES	61	56	56	50	50	60	7	0	0	0	0	0	0	0	0	0	20	0	0	6	18	12	0
2080	NCA 21	28 HARTLEY ST, ROZELLE NSW 2039	RES	53	48	48	40	40	52	0	17	20	0	0	0	0	0	0	0	0	0	0	25	0	0	0
2081	NCA 21	40 ROSEBERRY ST, BALMAIN NSW 2041	RES	53	48	48	40	40	52	16	13	13	0	0	0	0	0	0	0	19	0	0	15	16	10	0
2082	NCA 22	113 FERRY RD, GLEBE NSW 2037	RES	58	52	52	44	44	54	17	13	17	0	0	0	0	0	0	0	15	0	0	18	13	7	0
2083	NCA 20	269 TRAFALGAR ST, ANNANDALE NSW 2038	RES	61	56	56	50	50	60	0	0	0	0	0	0	0	0	0	0	0	0	0	0	0	0	0
2084	NCA 20	15 FOUCART ST, ROZELLE NSW 2039	RES	61	56	56	50	50	60	19	0	13	0	0	0	0	0	0	0	19	0	0	15	16	10	0
2085	NCA 20	3A SPRINGSIDE ST, ROZELLE NSW 2039	COM	70	70	70	70	70	70	4	8	9	0	0	0	0	0	0	0	16	0	0	12	14	8	0
2086	NCA 20	26 CAMBRIDGE ST, ROZELLE NSW 2039	RES	61	56	56	50	50	60	5	8	8	0	0	0	0	0	0	0	17	0	0	5	15	9	0
2087	NCA 22	14 GRIFFIN PL, GL	RES	58	52	52	44	44	54	18	13	22	0	0	0	0	0	0	0	21	0	0	17	18	12	0
2088	NCA 20	16 RAILWAY PDE, ANNANDALE NSW 2038	RES	61	56	56	50	50	60	28	20	25	0	0	0	0	0	0	0	20	0	0	27	17	11	0
2089	NCA 21	1 MERTON ST, ROZELLE NSW 2039	RES	53	48	48	40	40	52	0	0	0	0	0	0	0	0	0	0	0	0	0	0	0	0	0
2090	NCA 20	CHILD CARE CENTRE 7 CHAPMAN RD, ANNAND	REC/A	65	65	65	65	65	65	12	0	0	0	0	0	0	0	0	0	20	0	0	12	18	11	0
2091	NCA 21	12 BRUCE ST, ROZELLE NSW 2039	RES	53	48	48	40	40	52	15	24	26	0	0	0	0	0	0	0	24	0	0	29	22	16	0
2092	NCA 20	40 ALBERTO ST, LILYFIELD NSW 2040	RES	61	56	56	50	50	60	24	8	15	0	0	0	0	0	0	0	17	0	0	17	14	8	0
2093	NCA 20	78 LILYFIELD RD, ROZELLE NSW 2039	NONE	75	75	75	75	75	75	16	8	11	0	0	0	0	0	0	0	24	0	0	14	22	16	0
2094	NCA 20	457 BALMAIN RD, LILYFIELD NSW 2040	RES	61	56	56	50	50	60	0	0	0	0	0	0	0	0	0	0	0	0	0	0	0	0	0
2095	NCA 21	156 BEATTIE ST, BALMAIN NSW 2041	RES	53	48	48	40	40	52	20	11	14	0	0	0	0	0	0	0	17	0	0	19	15	9	0
2096	NCA 21	26 HIGH ST, BALMAIN NSW 2041	RES	53	48	48	40	40	52	19	14	20	0	0	0	0	0	0	0	20	0	0	18	18	12	0
2097	NCA 20	31 QUIRK ST, ROZELLE NSW 2039	RES	61	56	56	50	50	60	16	18	16	0	0	0	0	0	0	0	24	0	0	10	21	15	0
2098	NCA 21	26 HARTLEY ST, ROZELLE NSW 2039	RES	53	48	48	40	40	52	15	9	1	0	0	0	0	0	0	0	29	0	0	0	26	20	0
2099	NCA 20	118 FOUCART ST, ROZELLE NSW 2039	RES	61	56	56	50	50	60	26	18	19	0	0	0	0	0	0	0	20	0	0	11	18	12	0
2100	NCA 21	97 EVANS ST, ROZELLE NSW 2039	RES	53	48	48	40	40	52	10	19	21	0	0	0	0	0	0	0	23	0	0	27	20	14	0
2101	NCA 21	4 ROSEBERY PL, BALMAIN NSW 2041	RES	53	48	48	40	40	52	14	17	6	0	0	0	0	0	0	0	22	0	0	21	19	13	0
2102	NCA 20	17 FOUCART ST, ROZELLE NSW 2039	RES	61	56	56	50	50	60	23	0	3	0	0	0	0	0	0	0	20	0	0	13	18	12	0
2103	NCA 21	SACKVILLE HOTEL 599 DARLING ST, ROZELLE	COM	70	70	70	70	70	70	5	16	18	0	0	0	0	0	0	0	17	0	0	25	15	9	0
2104	NCA 20	29 LILYFIELD RD, ROZELLE NSW 2039	RES	61	56	56	50	50	60	34	0	0	0	0	0	0	0	0	0	0	0	0	0	0	0	0
2105	NCA 21	13 BRENT ST, ROZELLE NSW 2039	RES	53	48	48	40	40	52	17	28	28	0	0	0	0	0	0	0	25	0	0	32	23	17	0
2106	NCA 21	21 WARAGAL AV, ROZELLE NS	RES	53	48	48	40	40	52	0	0	0	0	0	0	0	0	0	0	0	0	0	0	0	0	0
2107	NCA 21	17 PROSPER ST, ROZELLE NSW 2039	RES	53	48	48	40	40	52	10	21	21	0	0	0	0	0	0	0	22	0	0	24	20	14	0
2108	NCA 21	18 EVANS ST, BALMAIN NSW 2041	RES	53	48	48	40	40	52	0	15	13	0	0	0	0	0	0	0	0	0	0	0	0	0	0
2109	NCA 21	32 MERTON ST, ROZELLE NSW 2039	RES	53	48	48	40	40	52	9	18	22	0	0	0	0	0	0	0	21	0	0	26	18	12	0
2110	NCA 22	35 FORSYTH ST, GLEBE NSW 2037	RES	58	52	52	44	44	54	0	0	0	0	0	0	0	0	0	0	0	0	0	0	0	0	0
2111	NCA 21	ADDRESS UNKNOWN	RES	53	48	48	40	40	52	0	0	0	0	0	0	0	0	0	0	0	0	0	0	0	0	0
2112	NCA 21	ADDRESS UNKNOWN	NONE	75	75	75	75	75	75	0	0	0	0	0	0	0	0	0	0	0	0	0	0	0	0	0
2113	NCA 20	45 FOUCART ST, ROZELLE NSW 2039	RES	61	56	56	50	50	60	13	13	10	0	0	0	0	0	0	0	18	0	0	8	16	10	0
2114	NCA 20	56 BURT ST, ROZELLE NSW 2039	RES	61	56	56	50	50	60	0	0	0	0	0	0	0	0	0	0	0	0	0	0	0	0	0
2115	NCA 20	28 TOELLE ST, ROZELLE NSW 2039	RES	61	56	56	50	50	60	0	0	0	0	0	0	0	0	0	0	0	0	0	0	0	0	0
2116	NCA 21	44 EVANS ST, ROZELLE NSW 2039	RES	53	48	48	40	40	52	0	17	17	0	0	0	0	0	0	0	0	0	0	0	0	0	0
2117	NCA 21	8 WULUMAY CL, ROZELLE NSW 2039	RES	53	48	48	40	40	52	0	0	0	0	0	0	0	0	0	0	0	0	0	0	0	0	0
2118	NCA 20	22 RAILWAY PDE, ANNANDALE NSW 2038	RES	61	56	56	50	50	60	12	19	24	0	0	0	0	0	0	0	19	0	0	11	17	11	0
2119	NCA 22	ADDRESS UNKNOWN	RES	58	52	52	44	44	54	0	0	0	0	0	0	0	0	0	0	0	0	0	0	0	0	0
2120	NCA 21	13 NAPOLEON ST, ROZELLE NSW 2039	RES	53	48	48	40	40	52	0	25	0	0	0	0	0	0	0	0	0	0	0	0	0	0	0
2121	NCA 21	8 HENRY ST, BALMAIN NSW 2041	RES	53	48	48	40	40	52	8	21	20	0	0	0	0	0	0	0	20	0	0	24	18	12	0
2122	NCA 21	43 WELLINGTON ST, ROZELLE NSW 2039	RES	53	48	48	40	40	52	0	0	0	0	0	0	0	0	0	0	0	0	0	0	0	0	0
2123	NCA 21	13 EVANS ST, BALMAIN NSW 2041	RES	53	48	48	40	40	52	25	20	24	0	0	0	0	0	0	0	22	0	0	24	20	14	0
2124	NCA 22	88 JOHN ST, PYRMONT NSW 2009	RES	58	52	52	44	44	54	0	0	0	0	0	0	0	0	0	0	0	0	0	0	0	0	0
2125	NCA 22	27 SHEEHY ST, GLEBE NSW 2037	RES	58	52	52	44	44	54	11	10	11	0	0	0	0	0	0	0	17	0	0	11	14	8	0
2126	NCA 22	24 EGLINTON RD, GLEBE NSW 2037	RES	58	52	52	44	44	54	17	10	15	0	0	0	0	0	0	0	24	0	0	14	21	15	0
2127	NCA 20	23 ALFRED ST, ROZELLE NSW 2039	RES	61	56	56	50	50	60	12	9	6	0	0	0	0	0	0	0	20	0	0	11	18	12	0
2128	NCA 21	9 ROSEBERRY ST, BALMAIN NSW 2041	RES	53	48	48	40	40	52	0	14	9	0	0	0	0	0	0	0	0	0	0	0	0	0	0
2129	NCA 20	671 DARLING ST, ROZELLE NSW 2039	COM	70	70	70	70	70	70	7	21	21	0	0	0	0	0	0	0	20	0	0	27	17	11	0
2130	NCA 21	104 MANSFIELD ST, ROZELLE NSW 2039	RES	53	48	48	40	40	52	0	16	0	0	0	0	0	0	0	0	0	0	0	0	0	0	0
2131	NCA 21	2 WAITE AV, BALMAIN NSW 2041	RES	53	48	48	40	40	52	0	13	4	0	0	0	0	0	0	0	0	0	0	0	0	0	0
2132	NCA 20	98 FOUCART ST, ROZELLE NSW 2039	RES	61	56	56	50	50	60	16	13	12	0	0	0	0	0	0	0	18	0	0	8	16	10	0
2133	NCA 21	27 WILLIAM ST, BALMAIN EAST NSW 2041	RES	53	48	48	40	40	52	0	0	0	0	0	0	0	0	0	0	0	0	0	0	0	0	0
2134	NCA 21	2 CREEK ST, BALMAIN NSW 2041	RES	53	48	48	40	40	52	10	11	13	0	0	0	0	0	0	0	20	0	0	12	18	11	0
2135	NCA 20	15 PRINCE ST, ROZELLE NSW 2039	RES	61	56	56	50	50	60	13	23	24	0	0	0	0	0	0	0	24	0	0	12	22	15	0
2136	NCA 21	9 ADOLPHUS ST, BALMAIN NSW 2041	RES	53	48	48	40	40	52	27	21	23	0	0	0	0	0	0	0	17	0	0	24	15	8	0
2137	NCA 21	15 WARAYAMA PL, ROZELLE NSW 2039	RES	53	48	48	40	40	52	0	0	0	0	0	0	0	0	0	0	0	0	0	0	0	0	0
2138	NCA 21	16 BRADFORD ST, BALMAIN NSW 2041	RES	53	48	48	40	40	52	30	25	26	0	0	0	0	0	0	0	24	0	0	28	22	16	0
2139	NCA 20	35 CALLAN ST, ROZELLE NSW 2039	RES	61	56	56	50	50	60	0	0	0	0	0	0	0	0	0	0	0	0	0	0	0	0	0
2140	NCA 20	12 WATERLOO ST, ROZELLE NSW 2039	RES	61	56	56	50	50	60	6	0	0	0	0	0	0	0	0	0	18	0	0	5	16	10	0
2141	NCA 20	44 FOUCART ST, ROZELLE NSW 2039	RES	61	56	56	50	50	60	16	0	6	0	0	0	0	0	0	0	20	0	0	7	17	11	0
2142	NCA 21	21 UNION ST, BALMAIN EAST NSW 2041	RES	53	48	48	40	40	52	0	0	0	0	0	0	0	0	0	0	0	0	0	0	0	0	0
2143	NCA 21	5 WAITE AV, BALMAIN NSW 2041	RES	53	48	48	40	40	52	0	17	13	0	0	0	0	0	0	0	0	0	0	0	0	0	0
2144	NCA 21	87 MULLENS ST, BALMAIN NSW 2041	RES	53	48	48	40	40	52	16	10	12	0	0	0	0	0	0	0	21	0	0	16	18	12	0
2145	NCA 20	5 MOODIE ST, ROZELLE NSW 2039	RES	61	56	56	50	50	60	0	0	0	0	0	0	0	0	0	0	0	0	0	0	0	0	0
2146	NCA 21	5 CARRINGTON ST, BALMAIN NSW 2041	RES	53	48	48	40	40	52	0	15	18	0	0	0	0	0	0	0	0	0	0	0	0	0	0
2147	NCA 21	3 MOORE ST, ROZELLE NSW 2039	RES	53	48	48	40	40	52	15	19	22	0	0	0	0	0	0	0	29	0	0	23	26	20	0
2148	NCA 20	5 WILLIAM ST, ANNANDALE NSW 2038	RES	61	56	56	50	50	60	0	0	0	0	0	0	0	0	0	0	0	0	0	0	0	0	0
2149	NCA 22	ADDRESS UNKNOWN	COM	70	70	70	70	70	70	0	0	0	0	0	0	0	0	0	0	0	0	0	0	0	0	0
2150	NCA 22	15-19 PIRRAMA RD, PYRMONT	RES	58	52	52	44	44	54	0	0	0	0	0	0	0	0	0	0	0	0	0	0	0	0	0
2151	NCA 21	4 ROSEBERY PL, BALMAIN	RES	53	48	48	40	40	52	0	0	0	0	0	0	0	0	0	0	0	0	0	0	0	0	0
2152	NCA 20	218 EVANS ST, ROZELLE NSW 2039	RES	61	56	56	50	50	60	0	0	0	0	0	0	0	0	0	0	0	0	0	0	0	0	0
2153	NCA 20	23 KENTVILLE AV, ANNANDALE NSW 2038	RES	61	56	56	50	50	60	27	20	24	0	0	0	0	0	0	0	19	0	0	27	17	11	0
2154	NCA 20	15 RED LION ST, ROZELLE NSW 2039	RES	61	56	56	50	50	60	0	0	0	0	0	0	0	0	0	0	0	0	0	0	0	0	0
2155	NCA 20	34 PARK ST, ROZELLE NSW 2039	RES	61	56	56	50	50	60	0	0	0	0	0	0	0	0	0	0	0	0	0	0	0	0	0
2156	NCA 22	2 STEWART ST, GLEBE NSW 2037	RES	58	52	52	44	44	54	26	17	15	0	0	0	0	0	0	0	23	0	0	20	20	14	0
2157	NCA 21	60 SMITH ST, BALMAIN NSW 2041	RES	53	48	48	40	40	52	18	23	13	0	0	0	0	0	0	0	25	0	0	18	23	17	0
2158	NCA 21	72 REYNOLDS ST, BALMAIN NSW 2041	RES	53	48	48	40	40	52	32	21	28	0	0	0	0	0	0	0	25	0	0	24	22	16	0
2159	NCA 21	ADDRESS UNKNOWN	NONE	75	75	75	75	75	75	34	30	33	0	0	0	0	0	0	0	32	0	0	31	29	23	0
2160	NCA 20	31 OXFORD ST, ROZELLE NSW 2039	RES	61	56	56	50	50	60	7	0	7	0	0	0	0	0	0	0	19	0	0	7	17	11	0
2161	NCA 21	17 ROSSER ST, ROZELLE NSW 2039	RES	53	48	48	40	40	52	31	31	31	0	0	0	0	0	0	0	30	0	0	29	28	21	0
2162	NCA 21	51 DONNELLY ST, BALMAIN NSW 2041	RES	53	48	48	40	40	52	5	14	0	0	0	0	0	0	0	0	16	0	0	6	13	7	0
2163	NCA 21	24 STEPHEN ST, BALMAIN NSW 2041	RES	53	48	48	40	40	52	0	15	12	0	0	0	0	0	0	0	0	0	0	0	0	0	0
2164	NCA 21	19 MULLENS ST, BALMAIN NSW 2041	RES	53	48	48	40	40	52	15	11	11	0	0	0	0	0	0	0	19	0	0	13	16	10	0
2165	NCA 20	6 MANEY ST, ROZELLE NSW 2039	RES	61	56	56	50	50	60	17	26	17	0	0	0	0	0	0	0	31	0	0	17	28	22	0
2166	NCA 22	8 POINT ST, PYRMONT NSW 2	RES	58	52	52	44	44	54	0	0	0	0	0	0	0	0	0	0	0	0	0	0	0	0	0
2167	NCA 21	29 PARSONS ST, ROZELLE NSW 2039	RES	53	48	48	40	40	52	16	24	22	0	0	0	0	0	0	0	30	0	0	25	27	21	0
2168	NCA 21	1 CLARE ST, ROZELLE NSW 2039	RES	53	48	48	40	40	52	24	22	20	0	0	0	0	0	0	0	22	0	0	24	20	14	0
2169	NCA 20	41 COOK ST, ROZELLE NSW 2039	RES	61	56	56	50	50	60	7	0	6	0	0	0	0	0	0	0	19	0	0	6	16	10	0
2170	NCA 20	14 CALLAN ST, ROZELLE NSW 2039	RES	61	56	56	50	50	60	0	0	0	0	0	0	0	0	0	0	18	0	0	0	16	10	0
2171	NCA 21	12 WISBEACH ST, BALMAIN NSW 2041	RES	53	48	48	40	40	52	10	12	10	0	0	0	0	0	0	0	18	0	0	10	15	9	0
2172	NCA 20	18 PARK ST, ROZELLE NSW 2039	RES	61	56	56	50	50	60	0	0	6	0	0	0	0	0	0	0	0	0	0	0	0	0	0
2173	NCA 21	5 ADOLPHUS ST, BALMAIN NSW 2041	RES	53	48	48	40	40	52	0	15	13	0	0	0	0	0	0	0	0	0	0	0	0	0	0
2174	NCA 20	14-22 ALBERTO ST, LILYFIELD NSW 2040	RES	61	56	56	50	50	60	0	0	0	0	0	0	0	0	0	0	15	0	0	0	13	6	0
2175	NCA 20	66 CECILY ST, LILYFIELD NSW 2040	RES	61	56	56	50	50	60	7	10	10	0	0	0	0	0	0	0	18	0	0	11	15	9	0
2176	NCA 21	1 REYNOLDS AV, ROZELLE NSW 2039	RES	53	48	48	40	40	52	0	9	0	0	0	0	0	0	0	0	0	0	0	0	0	0	0
2177	NCA 21	6 ENNIS ST, BALMAIN NSW 2041	RES	53	48	48	40	40	52	15	13	16	0	0	0	0	0	0	0	24	0	0	14	21	15	0
2178	NCA 21	15 HANOVER ST, ROZELLE NSW 2039	RES	53	48	48	40	40	52	0	0	0	0	0	0	0	0	0	0	0	0	0	0	0	0	0
2179	NCA 20	Sydney University	EDU	65	65	65	65	65	65	0	0	0	0	0	0	0	0	0	0	0	0	0	0	0	0	0
2180	NCA 21	138 DARLING ST, BALMAIN EAST NSW 2041	RES	53	48	48	40	40	52	0	0	0	0	0	0	0	0	0	0	0	0	0	0	0	0	0
2181	NCA 20	42 THE CRESCENT, ANNANDALE NSW 2038	RES	61	56	56	50	50	60	0	0	0	0	0	0	0	0	0	0	18	0	0	0	16	10	0
2182	NCA 21	ADDRESS UNKNOWN	COM	70	70	70	70	70	70	0	0	0	0	0	0	0	0	0	0	0	0	0	0	0	0	0
2183	NCA 20	47-51 LILYFIELD RD, ROZELLE NSW 2039	COM	70	70	70	70	70	70	0	0	0	0	0	0	0	0	0	0	0	0	0	0	0	0	0
2184	NCA 22	APT 9 268 GLEBE POINT RD, GLEBE NSW 2037	RES	58	52	52	44	44	54	21	16	22	0	0	0	0	0	0	0	20	0	0	18	17	11	0
2185	NCA 21	50 REYNOLDS ST, BALMAIN NSW 2041	RES	53	48	48	40	40	52	25	20	25	0	0	0	0	0	0	0	22	0	0	21	19	13	0
2186	NCA 21	174 DARLING ST, BALMAIN NSW 2041	RES	53	48	48	40	40	52	0	18	16	0	0	0	0	0	0	0	0	0	0	0	0	0	0
2187	NCA 20	27 CAMBRIDGE ST, ROZELLE NSW 2039	RES	61	56	56	50	50	60	0	0	0	0	0	0	0	0	0	0	0	0	0	0	0	0	0
2188	NCA 21	161 BEATTIE ST, BALMAIN NSW 2041	RES	53	48	48	40	40	52	25	16	16	0	0	0	0	0	0	0	17	0	0	25	15	9	0
2189	NCA 21	32 PALMER ST, BALMAIN NSW 2041	RES	53	48	48	40	40	52	8	11	8	0	0	0	0	0	0	0	17	0	0	12	15	9	0
2190	NCA 20	1 HANCOCK ST, ROZELLE NSW 2039	RES	61	56	56	50	50	60	7	22	21	0	0	0	0	0	0	0	25	0	0	9	22	16	0
2191	NCA 21	36 BRADFORD ST, BALMAIN NSW 2041	RES	53	48	48	40	40	52	12	15	10	0	0	0	0	0	0	0	22	0	0	14	19	13	0
2192	NCA 20	49 COOK ST, ROZELLE NSW 2039	RES	61	56	56	50	50	60	12	11	11	0	0	0	0	0	0	0	19	0	0	7	16	10	0
2193	NCA 20	29 PERCY ST, ROZELLE NSW 2039	RES	61	56	56	50	50	60	0	0	0	0	0	0	0	0	0	0	0	0	0	0	0	0	0
2194	NCA 20	49 ALFRED ST, ROZELLE NSW 2039	RES	61	56	56	50	50	60	12	10	13	0	0	0	0	0	0	0	24	0	0	13	21	15	0
2195	NCA 21	621 DARLING ST, ROZELLE NSW 2039	RES	53	48	48	40	40	52	5	13	17	0	0	0	0	0	0	0	18	0	0	22	15	9	0
2196	NCA 22	13B SHEEHY ST, GLEBE NSW 2037	RES	58	52	52	44	44	54	10	9	8	0	0	0	0	0	0	0	16	0	0	9	14	8	0
2197	NCA 20	15 CATHERINE ST, ROZELLE NSW 2039	RES	61	56	56	50	50	60	23	17	20	0	0	0	0	0	0	0	23	0	0	15	21	15	0
2198	NCA 20	11 CATHERINE ST, ROZELLE NSW 2039	RES	61	56	56	50	50	60	0	0	0	0	0	0	0	0	0	0	0	0	0	0	0	0	0
2199	NCA 20	6 CHARLOTTE ST, ROZELLE NSW 2039	RES	61	56	56	50	50	60	20	20	11	0	0	0	0	0	0	0	21	0	0	10	18	12	0
2200	NCA 20	4 WEYNTON ST, ANNANDALE NSW 2038	RES	61	56	56	50	50	60	0	0	0	0	0	0	0	0	0	0	0	0	0	0	0	0	0
2201	NCA 21	78 EVANS ST, ROZELLE NSW 2039	RES	53	48	48	40	40	52	7	17	13	0	0	0	0	0	0	0	20	0	0	18	18	11	0
2202	NCA 20	5 OXFORD ST, ROZELLE NSW 2039	RES	61	56	56	50	50	60	4	0	0	0	0	0	0	0	0	0	16	0	0	4	14	8	0
2203	NCA 20	34 FOUCART ST, ROZELLE NSW 2039	RES	61	56	56	50	50	60	0	0	0	0	0	0	0	0	0	0	0	0	0	0	0	0	0
2204	NCA 20	10 BELMORE ST, ROZELLE NSW 2039	RES	61	56	56	50	50	60	10	25	27	0	0	0	0	0	0	0	23	0	0	12	20	14	0
2205	NCA 20	465 BALMAIN RD, LILYFIELD NSW 2040	RES	61	56	56	50	50	60	0	0	0	0	0	0	0	0	0	0	0	0	0	0	0	0	0
2206	NCA 20	1 HANCOCK ST, ROZELLE NSW 2039	RES	61	56	56	50	50	60	6	0	3	0	0	0	0	0	0	0	19	0	0	6	16	10	0
2207	NCA 20	710B DARLING ST, ROZELLE NSW 2039	RES	61	56	56	50	50	60	0	0	0	0	0	0	0	0	0	0	0	0	0	0	0	0	0
2208	NCA 20	7 EMILY ST, ROZELLE NSW 2039	RES	61	56	56	50	50	60	9	0	8	0	0	0	0	0	0	0	20	0	0	7	17	11	0
2209	NCA 21	16 LOUGHLIN ST, ROZELLE NSW 2039	RES	53	48	48	40	40	52	17	20	21	0	0	0	0	0	0	0	31	0	0	25	28	22	0
2210	NCA 20	36 ALBERTO ST, LILYFIELD NSW 2040	RES	61	56	56	50	50	60	14	0	10	0	0	0	0	0	0	0	17	0	0	7	14	8	0
2211	NCA 20	15 DENISON ST, ROZELLE NSW 2039	RES	61	56	56	50	50	60	13	13	14	0	0	0	0	0	0	0	19	0	0	6	16	10	0
2212	NCA 21	141A MANSFIELD ST, ROZELLE NSW 2039	RES	53	48	48	40	40	52	0	15	0	0	0	0	0	0	0	0	0	0	0	0	0	0	0
2213	NCA 21	542 DARLING ST, ROZELLE NSW 2039	RES	53	48	48	40	40	52	0	10	0	0	0	0	0	0	0	0	0	0	0	0	0	0	0
2214	NCA 22	6 VICTORIA RD, GLEBE NSW 2037	RES	58	52	52	44	44	54	30	21	29	0	0	0	0	0	0	0	18	0	0	26	16	10	0
2215	NCA 20	10 KENTVILLE AV, ANNANDALE NSW 2038	RES	61	56	56	50	50	60	28	17	19	0	0	0	0	0	0	0	20	0	0	27	17	11	0
2216	NCA 21	168 BEATTIE ST, BALMAIN NSW 2041	RES	53	48	48	40	40	52	26	17	22	0	0	0	0	0	0	0	21	0	0	26	18	12	0
2217	NCA 21	9 WISE ST, ROZELLE NSW 2039	RES	53	48	48	40	40	52	5	10	12	0	0	0	0	0	0	0	18	0	0	11	16	9	0
2218	NCA 21	31 WORTLEY ST, BALMAIN NSW 2041	RES	53	48	48	40	40	52	0	0	0	0	0	0	0	0	0	0	0	0	0	0	0	0	0
2219	NCA 21	21 ROSEBERRY ST, BALMAIN NSW 2041	RES	53	48	48	40	40	52	0	0	2	0	0	0	0	0	0	0	0	0	0	0	0	0	0
2220	NCA 21	98 MANSFIELD ST, ROZELLE NSW 2039	RES	53	48	48	40	40	52	15	29	30	0	0	0	0	0	0	0	29	0	0	34	27	21	0
2221	NCA 21	16 CLARE ST, ROZELLE NSW 2039	RES	53	48	48	40	40	52	13	23	26	0	0	0	0	0	0	0	25	0	0	28	23	17	0
2222	NCA 22	1-3 BANK ST, PYRMONT NSW 2009	REC/A	65	65	65	65	65	65	30	9	16	0	0	0	0	0	0	0	29	0	0	10	26	20	0
2223	NCA 20	23 SPRINGSIDE ST, ROZELLE NSW 2039	RES	61	56	56	50	50	60	0	0	0	0	0	0	0	0	0	0	15	0	0	0	12	6	0
2224	NCA 21	62 WARAGAL AV, ROZELLE NSW 2039	RES	53	48	48	40	40	52	5	0	10	0	0	0	0	0	0	0	17	0	0	10	15	9	0
2225	NCA 20	107 DENISON ST, ROZELLE NSW 2039	RES	61	56	56	50	50	60	0	0	0	0	0	0	0	0	0	0	0	0	0	0	0	0	0
2226	NCA 20	8 HORNSEY ST, ROZELLE NSW 2039	RES	61	56	56	50	50	60	0	0	0	0	0	0	0	0	0	0	0	0	0	0	0	0	0
2227	NCA 22	34 EGLINTON RD, GLEBE NSW 2037	RES	58	52	52	44	44	54	32	21	31	0	0	0	0	0	0	0	21	0	0	28	18	12	0
2228	NCA 21	1 GOODSIR ST, ROZELLE NSW 2039	RES	53	48	48	40	40	52	11	16	20	0	0	0	0	0	0	0	24	0	0	25	21	15	0
2229	NCA 21	94 EVANS ST, ROZELLE NSW 2039	RES	53	48	48	40	40	52	0	26	0	0	0	0	0	0	0	0	0	0	0	0	0	0	0
2230	NCA 21	11 EVANS ST, BALMAIN NSW 2041	RES	53	48	48	40	40	52	29	22	28	0	0	0	0	0	0	0	27	0	0	29	25	19	0
2231	NCA 21	29 ROSSER ST, ROZELLE NSW 2039	RES	53	48	48	40	40	52	37	33	36	0	0	0	0	0	0	0	30	0	0	20	27	21	0
2232	NCA 21	31 MACKENZIE ST, ROZELLE NSW 2039	RES	53	48	48	40	40	52	13	28	27	0	0	0	0	0	0	0	26	0	0	31	23	17	0
2233	NCA 21	28 MACKENZIE ST, ROZELLE NSW 2039	RES	53	48	48	40	40	52	12	28	27	0	0	0	0	0	0	0	0	0	0	32	0	0	0
2234	NCA 20	12 OXFORD ST, ROZELLE NSW 2039	RES	61	56	56	50	50	60	5	0	11	0	0	0	0	0	0	0	17	0	0	4	15	9	0

2235	NCA 20	46 ALFRED ST, ROZELLE NSW 2039	RES	61	56	56	50	50	60	12	0	6	0	0	0	0	0	0	0	0	25	0	0	11	22	16	0
2236	NCA 21	12 EWELL ST, BALMAIN NSW 2041	RES	53	48	48	40	40	52	23	17	19	0	0	0	0	0	0	0	0	18	0	0	22	15	9	0
2237	NCA 20	33 SPRINGSIDE ST, ROZELLE NSW 2039	RES	61	56	56	50	50	60	0	0	0	0	0	0	0	0	0	0	0	0	0	0	0	0	0	0
2238	NCA 21	13 PAUL ST, BALMAIN EAST NSW 2041	RES	53	48	48	40	40	52	0	0	0	0	0	0	0	0	0	0	0	0	0	0	0	0	0	0
2239	NCA 21	WHITE BAY POWER STATION 165 VICTORIA RD,	IND	75	75	75	75	75	75	0	12	7	0	0	0	0	0	0	0	0	0	0	0	0	0	0	0
2240	NCA 20	40 WATERLOO ST, ROZELLE NSW 2039	RES	61	56	56	50	50	60	0	0	0	0	0	0	0	0	0	0	0	0	0	0	0	0	0	0
2241	NCA 22	ADDRESS UNKNOWN	RES	58	52	52	44	44	54	0	0	0	0	0	0	0	0	0	0	0	0	0	0	0	0	0	0
2242	NCA 21	8A EWENTON ST, BALMAIN NSW 2041	RES	53	48	48	40	40	52	0	18	0	0	0	0	0	0	0	0	0	0	0	0	0	0	0	0
2243	NCA 21	570 DARLING ST, ROZELLE NSW 2039	RES	53	48	48	40	40	52	5	16	18	0	0	0	0	0	0	0	0	18	0	0	21	15	9	0
2244	NCA 21	28 NELSON ST, ROZELLE NSW 2039	RES	53	48	48	40	40	52	0	0	0	0	0	0	0	0	0	0	0	0	0	0	0	0	0	0
2245	NCA 22	21-29 BANK ST, PYRMONT NSW 2009	COM	70	70	70	70	70	70	0	8	0	0	0	0	0	0	0	0	0	0	0	0	0	0	0	0
2246	NCA 21	28 HARTLEY ST, ROZELLE NSW 2039	RES	53	48	48	40	40	52	11	22	22	0	0	0	0	0	0	0	0	25	0	0	28	22	16	0
2247	NCA 20	160 EVANS ST, ROZELLE NSW 2039	RES	61	56	56	50	50	60	17	24	27	0	0	0	0	0	0	0	0	25	0	0	13	23	16	0
2248	NCA 21	18 NATIONAL ST, ROZELLE NSW 2039	RES	53	48	48	40	40	52	0	25	24	0	0	0	0	0	0	0	0	0	0	0	0	0	0	0
2249	NCA 21	12 CRESCENT ST, ROZELLE NSW 2039	RES	53	48	48	40	40	52	0	24	24	0	0	0	0	0	0	0	0	0	0	0	0	0	0	0
2250	NCA 22	37 JAMES CRAIG RD, ROZELLE NSW 2039	NONE	75	75	75	75	75	75	0	11	21	0	0	0	0	0	0	0	0	0	0	0	0	0	0	0
2251	NCA 21	16 NAPOLEON ST, ROZELLE NSW 2039	RES	53	48	48	40	40	52	9	18	25	0	0	0	0	0	0	0	0	22	0	0	24	19	13	0
2252	NCA 22	417 GLEBE POINT RD, GLEBE NSW 203	RES	58	52	52	44	44	54	14	20	19	0	0	0	0	0	0	0	0	19	0	0	11	17	11	0
2253	NCA 22	2 ALEXANDRA RD, GLEBE NSW 2037	RES	58	52	52	44	44	54	0	0	0	0	0	0	0	0	0	0	0	0	0	0	0	0	0	0
2254	NCA 22	8 AVENUE RD, GLEBE NSW 2037	RES	58	52	52	44	44	54	10	0	7	0	0	0	0	0	0	0	0	20	0	0	9	18	12	0
2255	NCA 21	11 MANSFIELD ST, ROZELLE NSW 2039	RES	53	48	48	40	40	52	22	30	27	0	0	0	0	0	0	0	0	33	0	0	28	31	25	0
2256	NCA 20	25 FOUCART ST, ROZELLE NSW 2039	RES	61	56	56	50	50	60	19	8	8	0	0	0	0	0	0	0	0	19	0	0	14	16	10	0
2257	NCA 20	Sydney University	REC/A	65	65	65	65	65	65	0	0	0	0	0	0	0	0	0	0	0	0	0	0	0	0	0	0
2258	NCA 20	46 WATERLOO ST, ROZELLE NSW 2039	RES	61	56	56	50	50	60	5	0	8	0	0	0	0	0	0	0	0	17	0	0	11	15	9	0
2259	NCA 21	12 BATTY ST, ROZELLE NSW 2039	RES	53	48	48	40	40	52	21	25	19	0	0	0	0	0	0	0	0	31	0	0	26	28	22	0
2260	NCA 21	69 EVANS ST, ROZELLE NSW 2039	RES	53	48	48	40	40	52	8	18	20	0	0	0	0	0	0	0	0	20	0	0	22	18	12	0
2261	NCA 21	ADDRESS UNKNOWN	CMTY	65	65	65	65	65	65	9	11	4	0	0	0	0	0	0	0	0	20	0	0	11	18	12	0
2262	NCA 20	192 EVANS ST, ROZELLE NSW 2039	RES	61	56	56	50	50	60	8	0	0	0	0	0	0	0	0	0	0	20	0	0	7	17	11	0
2263	NCA 22	32 REFINERY DR, PYRMONT NSW 2009	RES	58	52	52	44	44	54	0	0	0	0	0	0	0	0	0	0	0	0	0	0	0	0	0	0
2264	NCA 21	8 UNION ST, BALMAIN EAST NSW 2041	RES	53	48	48	40	40	52	0	0	0	0	0	0	0	0	0	0	0	0	0	0	0	0	0	0
2265	NCA 20	3 ELIZABETH ST, ROZELLE NSW 2039	RES	61	56	56	50	50	60	14	22	20	0	0	0	0	0	0	0	0	23	0	0	11	20	14	0
2266	NCA 21	1 WESTON ST, BALMAIN EAST NSW 2041	RES	53	48	48	40	40	52	0	0	0	0	0	0	0	0	0	0	0	0	0	0	0	0	0	0
2267	NCA 20	15 SPRINGSIDE ST, ROZELLE NSW 2039	RES	61	56	56	50	50	60	0	0	0	0	0	0	0	0	0	0	0	0	0	0	0	0	0	0
2268	NCA 22	433 GLEBE POINT RD, GLEBE NSW 2037	RES	58	52	52	44	44	54	19	15	20	0	0	0	0	0	0	0	0	20	0	0	16	18	12	0
2269	NCA 22	14 GRIFFIN PL, GL	RES	58	52	52	44	44	54	16	0	20	0	0	0	0	0	0	0	0	21	0	0	13	18	12	0
2270	NCA 20	48A RED LION ST, ROZELLE NSW 2039	RES	61	56	56	50	50	60	18	20	22	0	0	0	0	0	0	0	0	23	0	0	11	21	15	0
2271	NCA 20	15 CLUBB ST, ROZELLE NSW 2039	RES	61	56	56	50	50	60	0	0	0	0	0	0	0	0	0	0	0	0	0	0	0	0	0	0
2272	NCA 20	32 BURT ST, ROZELLE NSW 2039	RES	61	56	56	50	50	60	0	0	0	0	0	0	0	0	0	0	0	0	0	0	0	0	0	0
2273	NCA 20	47 ALFRED ST, ROZELLE NSW 2039	RES	61	56	56	50	50	60	17	10	13	0	0	0	0	0	0	0	0	26	0	0	18	24	17	0
2274	NCA 20	738 DARLING ST, ROZELLE NSW 2039	RES	61	56	56	50	50	60	10	17	18	0	0	0	0	0	0	0	0	23	0	0	10	20	14	0
2275	NCA 20	92 FOUCART ST, ROZELLE NSW 2039	RES	61	56	56	50	50	60	10	10	9	0	0	0	0	0	0	0	0	18	0	0	9	16	10	0
2276	NCA 21	14 ROSEBERRY ST, BALMAIN NSW 2041	RES	53	48	48	40	40	52	0	9	16	0	0	0	0	0	0	0	0	0	0	0	0	0	0	0
2277	NCA 21	6 BRADFORD ST, BALMAIN NSW 2041	RES	53	48	48	40	40	52	26	0	0	0	0	0	0	0	0	0	0	17	0	0	0	14	8	0
2278	NCA 20	27 MAIDA ST, LILYFIELD NSW 2040	RES	61	56	56	50	50	60	0	0	0	0	0	0	0	0	0	0	0	0	0	0	0	0	0	0
2279	NCA 21	49 CRESCENT ST, ROZELLE NSW 2039	RES	53	48	48	40	40	52	17	33	31	0	0	0	0	0	0	0	0	31	0	0	17	28	22	0
2280	NCA 20	13 MAIDA ST, LILYFIELD NSW 2040	RES	61	56	56	50	50	60	0	0	0	0	0	0	0	0	0	0	0	0	0	0	0	0	0	0
2281	NCA 20	1 MOODIE ST, ROZELLE NSW 2039	RES	61	56	56	50	50	60	4	0	7	0	0	0	0	0	0	0	0	17	0	0	11	15	8	0
2282	NCA 22	22 EGLINTON RD, GLEBE NSW 2037	RES	58	52	52	44	44	54	12	0	9	0	0	0	0	0	0	0	0	20	0	0	11	17	11	0
2283	NCA 21	16 DARLING ST, BALMAIN EAST NSW 2041	RES	53	48	48	40	40	52	0	0	0	0	0	0	0	0	0	0	0	0	0	0	0	0	0	0
2284	NCA 21	19 WORTLEY ST, BALMAIN NSW 2041	RES	53	48	48	40	40	52	18	23	25	0	0	0	0	0	0	0	0	24	0	0	25	22	16	0
2285	NCA 21	16 VINCENT ST, BALMAIN NSW 2041	RES	53	48	48	40	40	52	18	15	13	0	0	0	0	0	0	0	0	19	0	0	16	16	10	0
2286	NCA 21	13 STEPHEN ST, BALMAIN NSW 2041	RES	53	48	48	40	40	52	0	15	12	0	0	0	0	0	0	0	0	0	0	0	0	0	0	0
2287	NCA 21	25 EDWARD ST, BALMAIN EAST NSW 2041	RES	53	48	48	40	40	52	0	0	0	0	0	0	0	0	0	0	0	0	0	0	0	0	0	0
2288	NCA 21	3 PROSPER ST, ROZELLE NSW 2039	RES	53	48	48	40	40	52	10	26	28	0	0	0	0	0	0	0	0	27	0	0	29	25	19	0
2289	NCA 21	9 MERTON ST, ROZELLE NSW 2039	RES	53	48	48	40	40	52	0	18	0	0	0	0	0	0	0	0	0	0	0	0	0	0	0	0
2290	NCA 21	KINDERGARTEN 36 EVANS ST, BALMAIN NSW 2	EDU	65	65	65	65	65	65	0	15	17	0	0	0	0	0	0	0	0	0	0	0	0	0	0	0
2291	NCA 20	692 DARLING ST, ROZELLE NSW 2039	COM	70	70	70	70	70	70	7	18	19	0	0	0	0	0	0	0	0	20	0	0	8	17	11	0
2292	NCA 21	1 HYAM ST, BALMAIN N	RES	53	48	48	40	40	52	16	22	17	0	0	0	0	0	0	0	0	21	0	0	24	19	13	0
2293	NCA 20	3 BAYVIEW CR, ANNANDALE NSW 2038	RES	61	56	56	50	50	60	28	18	19	0	0	0	0	0	0	0	0	20	0	0	28	18	12	0
2294	NCA 21	12 COULON ST, ROZELLE NSW 2039	RES	53	48	48	40	40	52	0	28	30	0	0	0	0	0	0	0	0	0	0	0	0	0	0	0
2295	NCA 20	15 MAIDA ST, LILYFIELD NSW 2040	RES	61	56	56	50	50	60	0	0	0	0	0	0	0	0	0	0	0	0	0	0	0	0	0	0
2296	NCA 20	14 BELMORE ST, ROZELLE NSW 2039	RES	61	56	56	50	50	60	0	0	0	0	0	0	0	0	0	0	0	0	0	0	0	0	0	0
2297	NCA 20	STRATA SCHEME 2-12 EMILY ST, ROZELLE NSW	RES	61	56	56	50	50	60	15	0	0	0	0	0	0	0	0	0	0	0	0	0	0	0	0	0
2298	NCA 20	41B ALFRED ST, ROZELLE NSW 2039	RES	61	56	56	50	50	60	9	0	3	0	0	0	0	0	0	0	0	22	0	0	11	19	13	0
2299	NCA 20	67 DENISON ST, ROZELLE NSW 2039	RES	61	56	56	50	50	60	8	8	10	0	0	0	0	0	0	0	0	19	0	0	11	17	11	0
2300	NCA 21	22 NELSON ST, ROZELLE NSW 2039	RES	53	48	48	40	40	52	0	0	0	0	0	0	0	0	0	0	0	0	0	0	0	0	0	0
2301	NCA 21	19 EDWARD ST, BALMAIN EAST NSW 2041	RES	53	48	48	40	40	52	0	0	0	0	0	0	0	0	0	0	0	0	0	0	0	0	0	0
2302	NCA 21	148 MULLENS ST, ROZELLE NSW 2039	RES	53	48	48	40	40	52	27	16	25	0	0	0	0	0	0	0	0	30	0	0	26	28	22	0
2303	NCA 22	10 POINT ST, PYRMONT NSW 2009	RES	58	52	52	44	44	54	0	0	0	0	0	0	0	0	0	0	0	0	0	0	0	0	0	0
2304	NCA 20	24 SPRINGSIDE ST, ROZELLE NSW 2039	RES	61	56	56	50	50	60	0	0	0	0	0	0	0	0	0	0	0	0	0	0	0	0	0	0
2305	NCA 21	498 DARLING ST, ROZELLE NSW 2039	RES	53	48	48	40	40	52	0	0	0	0	0	0	0	0	0	0	0	0	0	0	0	0	0	0
2306	NCA 20	10 RAILWAY PDE, ANNANDALE NSW 2038	RES	61	56	56	50	50	60	28	20	24	0	0	0	0	0	0	0	0	20	0	0	27	18	11	0
2307	NCA 21	107 MULLENS ST, BALMAIN NSW 2041	RES	53	48	48	40	40	52	0	21	8	0	0	0	0	0	0	0	0	0	0	0	0	0	0	0
2308	NCA 22	29 AVONA AV, GLEBE NSW 2037	RES	58	52	52	44	44	54	17	0	0	0	0	0	0	0	0	0	0	20	0	0	0	17	11	0
2309	NCA 21	10 WELLINGTON ST, ROZELLE NSW 2039	RES	53	48	48	40	40	52	0	0	3	0	0	0	0	0	0	0	0	0	0	0	0	0	0	0
2310	NCA 21	18 STEPHEN ST, BALMAIN NSW 2041	RES	53	48	48	40	40	52	27	19	22	0	0	0	0	0	0	0	0	16	0	0	24	14	8	0
2311	NCA 21	111 MANSFIELD ST, ROZELLE NSW 2039	RES	53	48	48	40	40	52	14	14	18	0	0	0	0	0	0	0	0	27	0	0	18	24	18	0
2312	NCA 21	62 PALMER ST, BALMAIN NSW 2041	RES	53	48	48	40	40	52	0	0	0	0	0	0	0	0	0	0	0	0	0	0	0	0	0	0
2313	NCA 20	25 SPRINGSIDE ST, ROZELLE NSW 2039	RES	61	56	56	50	50	60	0	0	0	0	0	0	0	0	0	0	0	0	0	0	0	0	0	0
2314	NCA 21	8 WILLIAM ST, BALMAIN EAST NSW 2041	RES	53	48	48	40	40	52	0	0	0	0	0	0	0	0	0	0	0	0	0	0	0	0	0	0
2315	NCA 20	69 LILYFIELD RD, ROZELLE NSW 2039	RES	61	56	56	50	50	60	27	16	22	0	0	0	0	0	0	0	0	20	0	0	26	17	11	0
2316	NCA 21	28-30 EVANS ST, BALMAIN NSW 2041	RES	53	48	48	40	40	52	0	11	12	0	0	0	0	0	0	0	0	0	0	0	0	0	0	0
2317	NCA 20	15 LILYFIELD RD, ROZELLE NSW 2039	RES	61	56	56	50	50	60	30	24	31	0	0	0	0	0	0	0	0	31	0	0	33	28	22	0
2318	NCA 22	27 LEICHHARDT ST, GLEBE NSW 2037	RES	58	52	52	44	44	54	20	16	24	0	0	0	0	0	0	0	0	20	0	0	17	17	11	0
2319	NCA 21	580 DARLING ST, ROZELLE NSW 2039	RES	53	48	48	40	40	52	0	0	9	0	0	0	0	0	0	0	0	0	0	0	0	0	0	0
2320	NCA 21	98 MANSFIELD ST, ROZELLE NSW 2039	RES	53	48	48	40	40	52	14	18	21	0	0	0	0	0	0	0	0	29	0	0	27	27	21	0
2321	NCA 20	36 CECILY ST, LILYFIELD NSW 2040	RES	61	56	56	50	50	60	26	16	18	0	0	0	0	0	0	0	0	20	0	0	16	18	11	0
2322	NCA 21	68 EVANS ST, ROZELLE NSW 2039	RES	53	48	48	40	40	52	0	0	0	0	0	0	0	0	0	0	0	21	0	0	0	19	13	0
2323	NCA 22	4 ALEXANDRA RD, GLEBE NSW 2037	RES	58	52	52	44	44	54	0	0	0	0	0	0	0	0	0	0	0	0	0	0	0	0	0	0
2324	NCA 21	1 GEORGE ST, BALMAIN NSW 2041	RES	53	48	48	40	40	52	26	19	27	0	0	0	0	0	0	0	0	22	0	0	25	19	13	0
2325	NCA 21	8 ELLEN ST, ROZELLE NSW 2039	RES	53	48	48	40	40	52	0	9	0	0	0	0	0	0	0	0	0	0	0	0	0	0	0	0
2326	NCA 20	3 EASTON ST, ROZELLE NSW 2039	RES	61	56	56	50	50	60	22	15	17	0	0	0	0	0	0	0	0	21	0	0	21	18	12	0
2327	NCA 20	13 MOODIE ST, ROZELLE NSW 2039	RES	61	56	56	50	50	60	0	0	0	0	0	0	0	0	0	0	0	0	0	0	0	0	0	0
2328	NCA 21	41 CRESCENT ST, ROZELLE NSW 2039	RES	53	48	48	40	40	52	13	26	27	0	0	0	0	0	0	0	0	27	0	0	14	25	19	0
2329	NCA 20	105 DENISON ST, ROZELLE NSW 2039	RES	61	56	56	50	50	60	0	0	0	0	0	0	0	0	0	0	0	0	0	0	0	0	0	0
2330	NCA 21	93 MULLENS ST, BALMAIN NSW 2041	RES	53	48	48	40	40	52	25	12	22	0	0	0	0	0	0	0	0	22	0	0	25	20	14	0
2331	NCA 21	10 CARRINGTON ST, BALMAIN NSW 2041	RES	53	48	48	40	40	52	24	21	26	0	0	0	0	0	0	0	0	21	0	0	24	19	13	0
2332	NCA 20	709 DARLING ST, ROZELLE NSW 2039	COM	70	70	70	70	70	70	5	8	17	0	0	0	0	0	0	0	0	17	0	0	5	15	9	0
2333	NCA 21	11 NAPOLEON ST, ROZELLE NSW 2039	RES	53	48	48	40	40	52	15	23	28	0	0	0	0	0	0	0	0	27	0	0	30	24	18	0
2334	NCA 21	174-180 MULLENS ST, ROZELLE NSW 2039	IND	75	75	75	75	75	75	0	0	0	0	0	0	0	0	0	0	0	0	0	0	0	0	0	0
2335	NCA 21	16 COLLINS ST, ROZELLE NSW 2039	RES	53	48	48	40	40	52	0	15	0	0	0	0	0	0	0	0	0	0	0	0	0	0	0	0
2336	NCA 20	23 MAIDA ST, LILYFIELD NSW 2040	RES	61	56	56	50	50	60	0	0	0	0	0	0	0	0	0	0	0	0	0	0	0	0	0	0
2337	NCA 20	31 MANNING ST, ROZELLE NSW 2039	RES	61	56	56	50	50	60	0	0	0	0	0	0	0	0	0	0	0	0	0	0	0	0	0	0
2338	NCA 21	1 CLAY ST, BALMAIN NSW 2041	RES	53	48	48	40	40	52	21	8	19	0	0	0	0	0	0	0	0	20	0	0	20	18	12	0
2339	NCA 20	STRATA SCHEME 31 ALFRED ST, ROZELLE NSW	RES	61	56	56	50	50	60	10	8	10	0	0	0	0	0	0	0	0	22	0	0	12	20	13	0
2340	NCA 21	74 TERRY ST, ROZELLE NSW 2039	RES	53	48	48	40	40	52	0	0	0	0	0	0	0	0	0	0	0	0	0	0	0	0	0	0
2341	NCA 20	1 WOODLARK ST, ROZELLE NSW 2039	RES	61	56	56	50	50	60	0	12	2	0	0	0	0	0	0	0	0	0	0	0	0	0	0	0
2342	NCA 21	1 BUCHANAN ST, BALMAIN NSW 2041	RES	53	48	48	40	40	52	15	19	14	0	0	0	0	0	0	0	0	23	0	0	21	21	15	0
2343	NCA 21	1 FOY ST, BALMAIN NS	RES	53	48	48	40	40	52	17	23	20	0	0	0	0	0	0	0	0	25	0	0	23	22	16	0
2344	NCA 20	20 MOODIE ST, ROZELLE NSW 2039	RES	61	56	56	50	50	60	4	0	5	0	0	0	0	0	0	0	0	17	0	0	4	14	8	0
2345	NCA 21	90 MANSFIELD ST, ROZELLE NSW 2039	RES	53	48	48	40	40	52	16	28	29	0	0	0	0	0	0	0	0	27	0	0	34	24	18	0
2346	NCA 21	212 DARLING ST, BALMAIN NSW 2041	RES	53	48	48	40	40	52	0	0	0	0	0	0	0	0	0	0	0	0	0	0	0	0	0	0
2347	NCA 21	64 MULLENS ST, BALMAIN NSW 2041	RES	53	48	48	40	40	52	15	14	18	0	0	0	0	0	0	0	0	21	0	0	15	18	12	0
2348	NCA 20	26 KENTVILLE AV, ANNANDALE NSW 2038	RES	61	56	56	50	50	60	0	13	14	0	0	0	0	0	0	0	0	18	0	0	25	15	9	0
2349	NCA 21	71 SMITH ST, BALMAIN NSW 2041	RES	53	48	48	40	40	52	19	0	19	0	0	0	0	0	0	0	0	27	0	0	19	24	18	0
2350	NCA 21	546 DARLING ST, ROZELLE NSW 2039	RES	53	48	48	40	40	52	0	0	0	0	0	0	0	0	0	0	0	0	0	0	0	0	0	0
2351	NCA 21	18 COLLINS ST, ROZELLE NSW 2039	RES	53	48	48	40	40	52	10	11	0	0	0	0	0	0	0	0	0	23	0	0	0	20	14	0
2352	NCA 20	198 VICTORIA RD, ROZELLE NSW 2039	COM	70	70	70	70	70	70	3	0	3	0	0	0	0	0	0	0	0	16	0	0	5	13	7	0
2353	NCA 20	PART 220 VIEW ST, ANNANDALE NSW 2038	RES	61	56	56	50	50	60	0	0	0	0	0	0	0	0	0	0	0	0	0	0	0	0	0	0
2354	NCA 20	21 MANNING ST, ROZELLE NSW 2039	RES	61	56	56	50	50	60	0	0	0	0	0	0	0	0	0	0	0	0	0	0	0	0	0	0
2355	NCA 21	12 CLAY ST, BALMAIN NSW 2041	RES	53	48	48	40	40	52	0	11	13	0	0	0	0	0	0	0	0	0	0	0	0	0	0	0
2356	NCA 22	501 GLEBE POINT RD, GLEBE NSW 2037	RES	58	52	52	44	44	54	26	21	26	0	0	0	0	0	0	0	0	25	0	0	26	23	17	0
2357	NCA 21	129 MULLENS ST, ROZELLE NSW 2039	RES	53	48	48	40	40	52	27	19	22	0	0	0	0	0	0	0	0	0	0	0	0	0	0	0
2358	NCA 20	24 FRED ST, LILYFIELD NSW 2040	COM	70	70	70	70	70	70	26	18	21	0	0	0	0	0	0	0	0	20	0	0	13	17	11	0
2359	NCA 21	9 ANN ST, BALMAIN NSW 2041	RES	53	48	48	40	40	52	16	11	12	0	0	0	0	0	0	0	0	19	0	0	15	16	10	0
2360	NCA 21	667 DARLING ST, ROZELLE NSW 2039	MED	60	60	60	60	60	60	0	0	0	0	0	0	0	0	0	0	0	0	0	0	0	0	0	0
2361	NCA 21	ADDRESS UNKNOWN	REC/A	65	65	65	65	65	65	0	0	0	0	0	0	0	0	0	0	0	0	0	0	0	0	0	0
2362	NCA 21	139 MULLENS ST, ROZELLE NSW 2039	RES	53	48	48	40	40	52	0	20	24	0	0	0	0	0	0	0	0	0	0	0	0	0	0	0
2363	NCA 21	10 NAPOLEON ST, ROZELLE NSW 2039	RES	53	48	48	40	40	52	0	24	0	0	0	0	0	0	0	0	0	0	0	0	0	0	0	0
2364	NCA 21	9 DATCHETT ST, BALMAIN EAST NSW 2041	RES	53	48	48	40	40	52	0	0	0	0	0	0	0	0	0	0	0	0	0	0	0	0	0	0
2365	NCA 20	4 BELMORE ST, ROZELLE NSW 2039	RES	61	56	56	50	50	60	0	0	0	0	0	0	0	0	0	0	0	0	0	0	0	0	0	0
2366	NCA 20	4 HORNSEY ST, ROZELLE NSW 2039	RES	61	56	56	50	50	60	38	21	24	0	0	0	0	0	0	0	0	30	0	0	28	28	22	0
2367	NCA 20	11 PARK ST, ROZELLE NSW 2039	RES	61	56	56	50	50	60	0	0	0	0	0	0	0	0	0	0	0	0	0	0	0	0	0	0
2368	NCA 20	18A CECILY ST, LILYFIELD NSW 2040	RES	61	56	56	50	50	60	27	18	19	0	0	0	0	0	0	0	0	20	0	0	14	17	11	0
2369	NCA 22	25 AVONA AV, GLEBE NSW 2037	RES	58	52	52	44	44	54	14	0	0	0	0	0	0	0	0	0	0	17	0	0	0	15	9	0
2370	NCA 20	46 WATERLOO ST, ROZELLE NSW 2039	RES	61	56	56	50	50	60	0	0	0	0	0	0	0	0	0	0	0	0	0	0	0	0	0	0
2371	NCA 21	20 ROSSER ST, ROZELLE NSW 2039	RES	53	48	48	40	40	52	16	26	32	0	0	0	0	0	0	0	0	35	0	0	34	33	27	0
2372	NCA 20	36 HORNSEY ST, ROZELLE NSW 2039	RES	61	56	56	50	50	60	19	19	20	0	0	0	0	0	0	0	0	30	0	0	19	28	22	0
2373	NCA 22	445 GLEBE POINT RD, GLEBE NSW 2037	RES	58	52	52	44	44	54	34	25	30	0	0	0	0	0	0	0	0	26	0	0	31	23	17	0
2374	NCA 21	23 ENNIS ST, BALMAIN NSW 2041	RES	53	48	48	40	40	52	25	22	25	0	0	0	0	0	0	0	0	21	0	0	24	19	12	0
2375	NCA 21	180 BEATTIE ST, BALMAIN NSW 2041	RES	53	48	48	40	40	52	17	25	28	0	0	0	0	0	0	0	0	30	0	0	30	28	22	0
2376	NCA 20	11 CHELTENHAM ST, ROZELLE NSW 2039	RES	61	56	56	50	50	60	11	9	10	0	0	0	0	0	0	0	0	19	0	0	10	16	10	0
2377	NCA 21	26 NELSON ST, ROZELLE NSW 2039	RES	53	48	48	40	40	52	0	0	0	0	0	0	0	0	0	0	0	0	0	0	0	0	0	0
2378	NCA 21	1 WULUMAY CL, ROZELLE N	RES	53	48	48	40	40	52	0	0	0	0	0	0	0	0	0	0	0	0	0	0	0	0	0	0
2379	NCA 21	117 MANSFIELD ST, ROZELLE NSW 2039	RES	53	48	48	40	40	52	14	26	29	0	0	0	0	0	0	0	0	27	0	0	34	24	18	0
2380	NCA 21	10 FAWCETT ST, BALMAIN NSW 2041	RES	53	48	48	40	40	52	0	0	0	0	0	0	0	0	0	0	0	0	0	0	0	0	0	0
2381	NCA 21	76 TERRY ST, ROZELLE NSW 2039	RES	53	48	48	40	40	52	3	0	3	0	0	0	0	0	0	0	0	16	0	0	15	14	7	0
2382	NCA 21	113 EVANS ST, ROZELLE NSW 2039	RES	53	48	48	40	40	52	11	19	21	0	0	0	0	0	0	0	0	24	0	0	26	21	15	0
2383	NCA 21	66 MULLENS ST, BALMAIN NSW 2041	RES	53	48	48	40	40	52	0	13	18	0	0	0	0	0	0	0	0	0	0	0	0	0	0	0
2384	NCA 21	16 BOOTH ST, BALMAIN NSW 2041	RES	53	48	48	40	40	52	14	21	15	0	0	0	0	0	0	0	0	24	0	0	24	21	15	0
2385	NCA 21	26 MOORE ST, ROZELLE NSW 2039	RES	53	48	48	40	40	52	11	26	26	0	0	0	0	0	0	0	0	24	0	0	29	21	15	0
2386	NCA 21	562 DARLING ST, ROZELLE NSW 2039	RES	53	48	48	40	40	52	4	13	18	0	0	0	0	0	0	0	0	17	0	0	22	15	8	0
2387	NCA 21	8 BOOTH ST, BALMAIN NSW 2041	RES	53	48	48	40	40	52	26	24	26	0	0	0	0	0	0	0	0	23	0	0	26	20	14	0
2388	NCA 21	125 EVANS ST, ROZELLE NSW 2039	RES	53	48	48	40	40	52	12	12	19	0	0	0	0	0	0	0	0	25	0	0	23	23	17	0
2389	NCA 20	1 SUNNYSIDE AV, LILYFIELD NSW 2040	RES	61	56	56	50	50	60	26	19	20	0	0	0	0	0	0	0	0	20	0	0	19	17	11	0
2390	NCA 20	88 CECILY ST, LILYFIELD NSW 2040	RES	61	56	56	50	50	60	17	16	19	0	0	0	0	0	0	0	0	18	0	0	17	15	9	0
2391	NCA 20	17 KENTVILLE AV, ANNANDALE NSW 2038	RES	61	56	56	50	50	60	28	18	25	0	0	0	0	0	0	0	0	19	0	0	27	17	11	0
2392	NCA 21	92 EVANS ST, ROZELLE NSW 2039	RES	53	48	48	40	40	52	0	24	0	0	0	0	0	0	0	0	0	0	0	0	0	0	0	0
2393	NCA 21	42 HARRIS ST, BALMAIN NSW 2041	RES	53	48	48	40	40	52	5	16	18	0	0	0	0	0	0	0	0	18	0	0	20	15	9	0
2394	NCA 21	2 JUBILEE PL, BALMAIN NSW 2041	RES	53	48	48	40	40	52	0	10	0	0	0	0	0	0	0	0	0	0	0	0	0	0	0	0
2395	NCA 21	22 DATCHETT ST, BALMAIN EAST NSW 2041	RES	53	48	48	40	40	52	0	0	0	0	0	0	0	0	0	0	0	0	0	0	0	0	0	0
2396	NCA 20	677 DARLING ST, ROZELLE NSW 2039	HOT	70	70	70	70	70	70	7	0	8	0	0	0	0	0	0	0	0	19	0	0	10	17	11	0
2397	NCA 22	288 GLEBE POINT RD, GLEBE NSW 2037	RES	58	52	52	44	44	54	22	19	22	0	0	0	0	0	0	0	0	25	0	0	22	22	16	0
2398	NCA 22	52 HARRIS ST, PYRMONT NSW 2009	RES	58	52	52	44	44	54	0	0	0	0	0	0	0	0	0	0	0	0	0	0	0	0	0	0
2399	NCA 21	35 ROSSER ST, BALMAIN NSW 2041	RES	53	48	48	40	40	52	18	17	18	0	0	0	0	0	0	0	0	25	0	0	18	23	17	0
2400	NCA 21	7 HIGH ST, BALMAIN NSW 2041	RES	53	48	48	40	40	52	15	11	15	0	0	0	0	0	0	0	0	20	0	0	15	17	11	0
2401	NCA 22	2 DISTILLERY DR, PYRMONT NSW 2009	RES	58	52	52	44	44	54	27	23	27	0	0	0	0	0	0	0	0	30	0	0	24	28	22	0
2402	NCA 21	36 DARLING ST, BALMAIN EAST NSW 2041	RES	53	48	48	40	40	52	0	0	0	0	0	0	0	0	0	0	0	0	0	0	0	0	0	0
2403	NCA 21	26 MULLENS ST, BALMAIN NSW 2041	RES	53	48	48	40	40	52	0	0	0	0	0	0	0	0	0	0	0	0	0	0	0	0	0	0
2404	NCA 21	14 CLAY ST, BALMAIN NSW 2041	RES	53	48	48	40	40	52	24	15	26	0	0	0	0	0	0	0	0	25	0	0	22	22	16	0
2405	NCA 21	196 DARLING ST, BALMAIN NSW 2041	RES	53	48	48	40	40	52	26	18	23	0	0	0	0	0	0	0	0	16	0	0	22	14	8	0
2406	NCA 21	50 GOODSIR ST, ROZELLE NSW 2039	RES	53	48	48	40	40	52	0	17	17	0	0	0	0	0	0	0	0	21	0	0	0	19	13	0
2407	NCA 20	ADDRESS UNKNOWN	COM	70	70	70	70	70	70	0	10	0	0	0	0	0	0	0	0	0	0	0	0	0	0	0	0
2408	NCA 20	15 PRINCE ST, ROZELLE NSW 2039	RES	61	56	56	50	50	60	16	22	25	0	0	0	0	0	0	0	0	29	0	0	16	26	20	0
2409	NCA 21	39 ROSSER ST, BALMAIN NSW 2041	RES	53	48	48	40	40	52	0	20	0	0	0	0	0	0	0	0	0	0	0	0	0	0	0	0
2410	NCA 21	35 NELSON ST, ROZELLE NSW 2039	RES	53	48	48	40	40	52	0	11	11	0	0	0	0	0	0	0	0	0	0	0	0	0	0	0
2411	NCA 20	48 FOUCART ST, ROZELLE NSW 2039	RES	61	56	56	50	50	60	12	0	9	0	0	0	0	0	0	0	0	18	0	0	6	16	10	0
2412	NCA 21	19 BRUCE ST, ROZELLE NSW 2039	RES	53	48	48	40	40	52	14	24	27	0	0	0	0	0	0	0	0	32	0	0	28	29	23	0
2413	NCA 20	11 BAYVIEW CR, ANNANDALE NSW 2038	RES	61	56	56	50	50	60	29	19	25	0	0	0	0	0	0	0	0	20	0	0	28	18	12	0
2414	NCA 21	ADDRESS UNKNOWN	CMTY	65	65	65	65	65	65	0	0	0	0	0	0	0	0	0	0	0	0	0	0	0	0	0	0
2415	NCA 20	23 WATERLOO ST, ROZELLE NSW 2039	RES	61	56	56	50	50	60	5	0	8	0	0	0	0	0	0	0	0	18	0	0	10	15	9	0
2416	NCA 20	60 QUIRK ST, ROZELLE NSW 2039	RES	61	56	56	50	50	60	17	12	12	0	0	0	0	0	0	0	0	26	0	0	13	24	18	0
2417	NCA 20	61 HORNSEY ST, ROZELLE NSW 2039	RES	61	56	56	50	50	60	22	17	17	0	0	0	0	0	0	0	0	26	0	0	15	24	18	0
2418	NCA 21	172 BEATTIE ST, BALMAIN NSW 2041	RES	53	48	48	40	40	52	0	13	14	0	0	0	0	0	0	0	0	0	0	0	0	0	0	0
2419	NCA 20	15 GORDON ST, ROZELLE NSW 2039	RES	61	56	56	50	50	60	0	0	0	0	0	0	0	0	0	0	0	0	0	0	0	0	0	0
2420	NCA 20	1 MAIDA ST, LILYFIELD NSW 2040	RES	61	56	56	50	50	60	0	0	0	0	0	0	0	0	0	0	0	16	0	0	0	13	7	0
2421	NCA 20	36 CAMBRIDGE ST, ROZELLE NSW 2039	RES	61	56	56	50	50	60	0	0	0	0	0	0	0	0	0	0	0	0	0	0	0	0	0	0
2422	NCA 20	7 OXFORD ST, ROZELLE NSW 2039	RES	61	56	56	50	50	60	0	0	0	0	0	0	0	0	0	0	0	0	0	0	0	0	0	0
2423	NCA 21	37 JAMES CRAIG RD, ROZELLE NSW 2039	NONE	75	75	75	75	75	75	21	0	13	0	0	0	0	0	0	0	0	27	0	0	13	25	19	0
2424	NCA 21	ADDRESS UNKNOWN	NONE	75	75	75	75	75	75	38	35	39	0	0	0	0	0	0	0	0	28	0	0	35	25	19	0
2425	NCA 21	1 HYAM ST, BALMAIN N	RES	53	48	48	40	40	52	11	10	6	0	0	0	0	0	0	0	0	22	0	0	13	19	13	0
2426	NCA 20	8 ALBERTO ST, LILYFIELD NSW 2040	COM	70	70	70	70	70	70	17	0	9	0	0	0	0	0	0	0	0	16	0	0	5	14	8	0
2427	NCA 21	44 MACKENZIE ST, ROZELLE NSW 2039	RES	53	48	48	40	40	52	10	20	18	0	0	0	0	0	0	0	0	23	0	0	10	21	15	0
2428	NCA 20	12 FRED ST, LILYFIELD NSW 2040	RES	61	56	56	50	50	60	13	10	11	0	0	0	0	0	0	0	0	17	0	0	5	14	8	0
2429	NCA 21	13A WISE ST, ROZELLE NSW 2039	RES	53	48	48	40	40	52	0	0	10	0	0	0	0	0	0	0	0	0	0	0	0	0	0	0
2430	NCA 20	Sydney University	EDU	65	65	65	65	65	65	0	0	0	0	0	0	0	0	0	0	0	0	0	0	0	0	0	0
2431	NCA 21	85 EVANS ST, ROZELLE NSW 2039	RES	53	48	48	40	40	52	15	25	27	0	0	0	0	0	0	0	0	28	0	0	30	25	19	0
2432	NCA 21	127 VICTORIA RD, ROZELLE NSW 2039	COM	70	70	70	70	70	70	4	14	15	0	0	0	0	0	0	0	0	17	0	0	16	14	8	0
2433	NCA 20	4 ELIZABETH ST, ROZELLE NSW 2039	RES	61	56	56	50	50	60	20	17	15	0	0	0	0	0	0	0	0	25	0	0	13	23	17	0
2434	NCA 21	ADDRESS UNKNOWN	CMTY	65	65	65	65	65	65	11	11	8	0	0	0	0	0	0	0	0	22	0	0	10	20	14	0
2435	NCA 20	69 FOUCART ST, ROZELLE NSW 2039	RES	61	56	56	50	50	60	19	16	15	0	0	0	0	0	0	0	0	18	0	0	8	16	9	0
2436	NCA 21	4 TOBRUK AV, BALMAIN NSW 2041	RES	53	48	48	40	40	52	0	12	2	0	0	0	0	0	0	0	0	0	0	0	0	0	0	0
2437	NCA 21	20 HARTLEY ST, ROZELLE NSW 2039	RES	53	48	48	40	40	52	15	17	16	0	0	0	0	0	0	0	0	29	0	0	24	26	20	0

2438	NCA 21	23 GLADSTONE ST, BALMAIN NSW 2041	RES	53	48	48	40	40	52	15	8	7	0	0	0	0	0	0	0	0	19	0	0	15	17	11	0
2439	NCA 20	34 CALLAN ST, ROZELLE NSW 2039	RES	61	56	56	50	50	60	0	0	0	0	0	0	0	0	0	0	0	0	0	0	0	0	0	0
2440	NCA 21	34 HIGH ST, BALMAIN NSW 2041	RES	53	48	48	40	40	52	0	0	0	0	0	0	0	0	0	0	0	0	0	0	0	0	0	0
2441	NCA 21	37 HARRIS ST, BALMAIN NSW 2041	RES	53	48	48	40	40	52	7	20	22	0	0	0	0	0	0	0	0	20	0	0	24	17	11	0
2442	NCA 20	126 VICTORIA RD, ROZELLE NSW 2039	COM	70	70	70	70	70	70	8	20	21	0	0	0	0	0	0	0	0	21	0	0	28	18	12	0
2443	NCA 21	25 SMITH ST, ROZELLE NSW 2039	RES	53	48	48	40	40	52	0	26	19	0	0	0	0	0	0	0	0	0	0	0	0	0	0	0
2444	NCA 21	45 SMITH ST, ROZELLE NSW 2039	RES	53	48	48	40	40	52	0	30	0	0	0	0	0	0	0	0	0	0	0	0	0	0	0	0
2445	NCA 20	138 CECILY ST, LILYFIELD NSW 2040	RES	61	56	56	50	50	60	20	12	16	0	0	0	0	0	0	0	0	18	0	0	15	15	9	0
2446	NCA 20	Sydney University	EDU	65	65	65	65	65	65	0	0	0	0	0	0	0	0	0	0	0	0	0	0	0	0	0	0
2447	NCA 20	Sydney University	NONE	75	75	75	75	75	75	0	0	0	0	0	0	0	0	0	0	0	0	0	0	0	0	0	0
2448	NCA 21	664 DARLING ST, ROZELLE NSW 2039	RES	53	48	48	40	40	52	0	18	25	0	0	0	0	0	0	0	0	0	0	0	0	0	0	0
2449	NCA 21	11 CARRINGTON ST, BALMAIN NSW 2041	RES	53	48	48	40	40	52	22	20	25	0	0	0	0	0	0	0	0	21	0	0	23	18	12	0
2450	NCA 20	40 MOODIE ST, ROZELLE NSW 2039	RES	61	56	56	50	50	60	0	0	10	0	0	0	0	0	0	0	0	16	0	0	3	14	8	0
2451	NCA 21	1 JOSEPH ST, ROZELLE NSW 2039	RES	53	48	48	40	40	52	14	26	27	0	0	0	0	0	0	0	0	28	0	0	14	25	19	0
2452	NCA 21	2 JUBILEE PL, BALMAIN NSW 2041	RES	53	48	48	40	40	52	0	9	0	0	0	0	0	0	0	0	0	0	0	0	0	0	0	0
2453	NCA 20	54 DENISON ST, ROZELLE NSW 2039	RES	61	56	56	50	50	60	0	0	0	0	0	0	0	0	0	0	0	0	0	0	0	0	0	0
2454	NCA 22	270 GLEBE POINT RD, GLEBE NSW 2037	RES	58	52	52	44	44	54	14	9	11	0	0	0	0	0	0	0	0	22	0	0	13	19	13	0
2455	NCA 21	47 SMITH ST, ROZELLE NSW 2039	RES	53	48	48	40	40	52	20	18	16	0	0	0	0	0	0	0	0	28	0	0	20	25	19	0
2456	NCA 20	33 MANNING ST, ROZELLE NSW 2039	RES	61	56	56	50	50	60	0	0	0	0	0	0	0	0	0	0	0	0	0	0	0	0	0	0
2457	NCA 21	22 NATIONAL ST, ROZELLE NSW 2039	RES	53	48	48	40	40	52	0	24	23	0	0	0	0	0	0	0	0	0	0	0	0	0	0	0
2458	NCA 21	31 WILLIAM ST, BALMAIN EAST NSW 2041	RES	53	48	48	40	40	52	0	0	0	0	0	0	0	0	0	0	0	0	0	0	0	0	0	0
2459	NCA 21	6 SLADE ST, ROZELLE NSW 2039	RES	53	48	48	40	40	52	10	19	22	0	0	0	0	0	0	0	0	23	0	0	26	21	15	0
2460	NCA 21	4 EWELL ST, BALMAIN NSW 2041	RES	53	48	48	40	40	52	0	13	16	0	0	0	0	0	0	0	0	0	0	0	0	0	0	0
2461	NCA 20	9 FRED ST, LILYFIELD NSW 2040	COM	70	70	70	70	70	70	9	8	3	0	0	0	0	0	0	0	0	16	0	0	3	13	7	0
2462	NCA 21	18A ADOLPHUS ST, BALMAIN NSW 2041	RES	53	48	48	40	40	52	23	15	16	0	0	0	0	0	0	0	0	15	0	0	22	12	6	0
2463	NCA 20	2 JAMES CRAIG RD, ROZELLE NSW 2039	NONE	75	75	75	75	75	75	39	25	26	0	0	0	0	0	0	0	0	31	0	0	37	28	22	0
2464	NCA 21	61 REYNOLDS ST, BALMAIN NSW 2041	RES	53	48	48	40	40	52	0	0	0	0	0	0	0	0	0	0	0	0	0	0	0	0	0	0
2465	NCA 21	19 PAUL ST, BALMAIN EAST NSW 2041	RES	53	48	48	40	40	52	0	0	0	0	0	0	0	0	0	0	0	0	0	0	0	0	0	0
2466	NCA 21	35 EVANS ST, BALMAIN NSW 2041	RES	53	48	48	40	40	52	0	0	1	0	0	0	0	0	0	0	0	0	0	0	0	0	0	0
2467	NCA 20	14 BYRNES ST, ROZELLE NSW 2039	RES	61	56	56	50	50	60	0	0	0	0	0	0	0	0	0	0	0	0	0	0	0	0	0	0
2468	NCA 21	3 WISBEACH ST, BALMAIN NSW 2041	RES	53	48	48	40	40	52	0	9	10	0	0	0	0	0	0	0	0	0	0	0	0	0	0	0
2469	NCA 20	31 ALFRED ST, ROZELLE NSW 2039	RES	61	56	56	50	50	60	0	0	0	0	0	0	0	0	0	0	0	0	0	0	0	0	0	0
2470	NCA 21	636 DARLING ST, ROZELLE NSW 2039	RES	53	48	48	40	40	52	6	18	19	0	0	0	0	0	0	0	0	18	0	0	26	16	10	0
2471	NCA 20	126 CECILY ST, LILYFIELD NSW 2040	RES	61	56	56	50	50	60	0	0	0	0	0	0	0	0	0	0	0	0	0	0	0	0	0	0
2472	NCA 21	SOMERSET MEWS 79 PALMER ST, BALMAIN NS	RES	53	48	48	40	40	52	25	30	28	0	0	0	0	0	0	0	0	24	0	0	32	22	16	0
2473	NCA 20	38 HORNSEY ST, ROZELLE NSW 2039	RES	61	56	56	50	50	60	0	0	0	0	0	0	0	0	0	0	0	0	0	0	0	0	0	0
2474	NCA 20	53 MOODIE ST, ROZELLE NSW 2039	RES	61	56	56	50	50	60	0	0	0	0	0	0	0	0	0	0	0	0	0	0	0	0	0	0
2475	NCA 20	33 RED LION ST, ROZELLE NSW 2039	RES	61	56	56	50	50	60	0	0	0	0	0	0	0	0	0	0	0	0	0	0	0	0	0	0
2476	NCA 21	13 GLADSTONE ST, BALMAIN NSW 2041	RES	53	48	48	40	40	52	11	0	1	0	0	0	0	0	0	0	0	15	0	0	11	13	7	0
2477	NCA 20	9A BURT ST, ROZELLE NSW 2039	RES	61	56	56	50	50	60	16	10	9	0	0	0	0	0	0	0	0	21	0	0	11	19	12	0
2478	NCA 21	134 EVANS ST, ROZELLE NSW 2039	RES	53	48	48	40	40	52	9	19	18	0	0	0	0	0	0	0	0	22	0	0	24	19	13	0
2479	NCA 21	3 WISE ST, ROZELLE NSW 2039	RES	53	48	48	40	40	52	6	14	15	0	0	0	0	0	0	0	0	20	0	0	13	18	12	0
2480	NCA 21	12 PAUL ST, BALMAIN EAST NSW 2041	RES	53	48	48	40	40	52	0	0	0	0	0	0	0	0	0	0	0	0	0	0	0	0	0	0
2481	NCA 21	151 EVANS ST, ROZELLE NSW 2039	RES	53	48	48	40	40	52	11	28	27	0	0	0	0	0	0	0	0	28	0	0	30	26	20	0
2482	NCA 21	10 WILLIAM ST, BALMAIN EAST NSW 2041	RES	53	48	48	40	40	52	0	0	0	0	0	0	0	0	0	0	0	0	0	0	0	0	0	0
2483	NCA 20	10 CAMBRIDGE ST, ROZELLE NSW 2039	RES	61	56	56	50	50	60	4	8	11	0	0	0	0	0	0	0	0	17	0	0	4	14	8	0
2484	NCA 21	15-27 REYNOLDS ST, BALMAIN NSW 2041	RES	53	48	48	40	40	52	26	22	28	0	0	0	0	0	0	0	0	23	0	0	26	20	14	0
2485	NCA 21	78-80 MANSFIELD ST, ROZELLE NSW 2039	RES	53	48	48	40	40	52	0	12	21	0	0	0	0	0	0	0	0	25	0	0	0	22	16	0
2486	NCA 20	26 CLUBB ST, ROZELLE NSW 2039	RES	61	56	56	50	50	60	0	0	0	0	0	0	0	0	0	0	0	0	0	0	0	0	0	0
2487	NCA 20	3 ALBERTO ST, LILYFIELD NSW 2040	RES	61	56	56	50	50	60	0	0	0	0	0	0	0	0	0	0	0	19	0	0	0	16	10	0
2488	NCA 20	124 VICTORIA RD, ROZELLE NSW 2039	COM	70	70	70	70	70	70	8	21	21	0	0	0	0	0	0	0	0	21	0	0	8	18	12	0
2489	NCA 20	1 MANNING ST, ROZELLE NSW 2039	RES	61	56	56	50	50	60	4	0	12	0	0	0	0	0	0	0	0	17	0	0	4	14	8	0
2490	NCA 20	7 QUIRK ST, ROZELLE NSW 2039	CHC	50	50	50	50	50	50	20	19	15	0	0	0	0	0	0	0	0	31	0	0	15	29	22	0
2491	NCA 21	79 SMITH ST, BALMAIN NSW 2041	RES	53	48	48	40	40	52	30	18	29	0	0	0	0	0	0	0	0	23	0	0	27	21	15	0
2492	NCA 21	3-5 PINE ST, ROZELLE NSW 2039	RES	53	48	48	40	40	52	13	14	13	0	0	0	0	0	0	0	0	25	0	0	16	22	16	0
2493	NCA 21	26 PARSONS ST, ROZELLE NSW 2039	IND	75	75	75	75	75	75	17	31	35	0	0	0	0	0	0	0	0	31	0	0	17	29	23	0
2494	NCA 21	37 GOODSIR ST, ROZELLE NSW 2039	RES	53	48	48	40	40	52	23	20	22	0	0	0	0	0	0	0	0	23	0	0	22	21	15	0
2495	NCA 20	269 TRAFALGAR ST, ANNANDALE NSW 2038	RES	61	56	56	50	50	60	9	0	12	0	0	0	0	0	0	0	0	17	0	0	14	14	8	0
2496	NCA 20	13 PRINCE ST, ROZELLE NSW 2039	RES	61	56	56	50	50	60	0	11	0	0	0	0	0	0	0	0	0	0	0	0	0	0	0	0
2497	NCA 21	9 GOODSIR ST, ROZELLE NSW 2039	RES	53	48	48	40	40	52	15	27	28	0	0	0	0	0	0	0	0	28	0	0	32	26	20	0
2498	NCA 21	68 REYNOLDS ST, BALMAIN NSW 2041	RES	53	48	48	40	40	52	18	12	9	0	0	0	0	0	0	0	0	21	0	0	16	18	12	0
2499	NCA 20	Sydney University	REC/A	65	65	65	65	65	65	0	0	0	0	0	0	0	0	0	0	0	0	0	0	0	0	0	0
2500	NCA 21	26 JANE ST, BALMAIN NSW 2041	RES	53	48	48	40	40	52	26	20	19	0	0	0	0	0	0	0	0	21	0	0	25	18	12	0
2501	NCA 20	21A GORDON ST, ROZELLE NSW 2039	RES	61	56	56	50	50	60	0	0	0	0	0	0	0	0	0	0	0	0	0	0	0	0	0	0
2502	NCA 21	13 CARRINGTON ST, BALMAIN NSW 2041	RES	53	48	48	40	40	52	0	0	9	0	0	0	0	0	0	0	0	0	0	0	0	0	0	0
2503	NCA 21	24 GRAFTON ST, BALMAIN NSW 2041	RES	53	48	48	40	40	52	26	21	21	0	0	0	0	0	0	0	0	18	0	0	26	15	9	0
2504	NCA 20	463 BALMAIN RD, LILYFIELD NSW 2040	RES	61	56	56	50	50	60	0	0	0	0	0	0	0	0	0	0	0	0	0	0	0	0	0	0
2505	NCA 22	BOATHOUSE TERRACES 109-121 FERRY RD, GLE	RES	58	52	52	44	44	54	0	0	0	0	0	0	0	0	0	0	0	0	0	0	0	0	0	0
2506	NCA 22	6 GARRAN LANE, GLEBE NSW 2037	RES	58	52	52	44	44	54	8	0	6	0	0	0	0	0	0	0	0	19	0	0	5	16	10	0
2507	NCA 21	12 JANE ST, BALMAIN NSW 2041	RES	53	48	48	40	40	52	15	10	8	0	0	0	0	0	0	0	0	19	0	0	15	17	11	0
2508	NCA 21	14B GRAFTON ST, BALMAIN NSW 2041	RES	53	48	48	40	40	52	27	23	28	0	0	0	0	0	0	0	0	21	0	0	24	19	12	0
2509	NCA 21	11 ADOLPHUS ST, BALMAIN NSW 2041	RES	53	48	48	40	40	52	0	12	4	0	0	0	0	0	0	0	0	0	0	0	0	0	0	0
2510	NCA 20	53 ALFRED ST, ROZELLE NSW 2039	RES	61	56	56	50	50	60	13	10	11	0	0	0	0	0	0	0	0	24	0	0	12	22	16	0
2511	NCA 20	20 FOUCART ST, ROZELLE NSW 2039	RES	61	56	56	50	50	60	26	14	21	0	0	0	0	0	0	0	0	22	0	0	24	19	13	0
2512	NCA 21	34 TERRY ST, ROZELLE NSW 2039	RES	53	48	48	40	40	52	4	0	9	0	0	0	0	0	0	0	0	16	0	0	7	14	8	0
2513	NCA 22	SHORE TERRACES 15 GRIFFIN PL, GLEBE NSW	RES	58	52	52	44	44	54	0	0	0	0	0	0	0	0	0	0	0	0	0	0	0	0	0	0
2514	NCA 20	38 THE CRESCENT, ANNANDALE NSW 2038	RES	61	56	56	50	50	60	0	0	0	0	0	0	0	0	0	0	0	22	0	0	0	20	13	0
2515	NCA 21	ADDRESS UNKNOWN	NONE	75	75	75	75	75	75	38	36	35	0	0	0	0	0	0	0	0	27	0	0	35	25	19	0
2516	NCA 21	44 TERRY ST, ROZELLE NSW 2039	RES	53	48	48	40	40	52	0	0	0	0	0	0	0	0	0	0	0	0	0	0	0	0	0	0
2517	NCA 21	3 NAPOLEON ST, ROZELLE NSW 2039	RES	53	48	48	40	40	52	0	17	0	0	0	0	0	0	0	0	0	0	0	0	0	0	0	0
2518	NCA 21	47 MULLENS ST, BALMAIN NSW 2041	RES	53	48	48	40	40	52	25	19	23	0	0	0	0	0	0	0	0	23	0	0	22	21	15	0
2519	NCA 21	632 DARLING ST, ROZELLE NSW 2039	MED	60	60	60	60	60	60	16	22	26	0	0	0	0	0	0	0	0	28	0	0	31	25	19	0
2520	NCA 21	31 ROSEBERRY ST, BALMAIN NSW 2041	RES	53	48	48	40	40	52	17	13	18	0	0	0	0	0	0	0	0	21	0	0	15	18	12	0
2521	NCA 21	28 JANE ST, BALMAIN NSW 2041	RES	53	48	48	40	40	52	0	0	0	0	0	0	0	0	0	0	0	0	0	0	0	0	0	0
2522	NCA 20	41 DENISON ST, ROZELLE NSW 2039	RES	61	56	56	50	50	60	11	9	10	0	0	0	0	0	0	0	0	19	0	0	6	17	10	0
2523	NCA 21	64 SMITH ST, BALMAIN NSW 2041	RES	53	48	48	40	40	52	14	11	11	0	0	0	0	0	0	0	0	24	0	0	11	21	15	0
2524	NCA 21	188 BEATTIE ST, BALMAIN NSW 2041	RES	53	48	48	40	40	52	5	18	17	0	0	0	0	0	0	0	0	18	0	0	25	16	9	0
2525	NCA 20	48A DENISON ST, ROZELLE NSW 2039	RES	61	56	56	50	50	60	15	13	13	0	0	0	0	0	0	0	0	20	0	0	9	17	11	0
2526	NCA 21	61 EVANS ST, ROZELLE NSW 2039	RES	53	48	48	40	40	52	9	23	25	0	0	0	0	0	0	0	0	23	0	0	23	20	14	0
2527	NCA 21	1 BOOTH ST, BALMAIN NSW 2041	RES	53	48	48	40	40	52	8	11	10	0	0	0	0	0	0	0	0	17	0	0	0	15	9	0
2528	NCA 21	3 BRENT ST, ROZELLE NSW 2039	RES	53	48	48	40	40	52	14	0	24	0	0	0	0	0	0	0	0	27	0	0	22	25	19	0
2529	NCA 21	10 ROSEBERRY ST, BALMAIN NSW 2041	RES	53	48	48	40	40	52	26	21	26	0	0	0	0	0	0	0	0	22	0	0	24	19	13	0
2530	NCA 21	ADDRESS UNKNOWN	RES	53	48	48	40	40	52	6	8	11	0	0	0	0	0	0	0	0	19	0	0	18	16	10	0
2531	NCA 21	169 BEATTIE ST, BALMAIN NSW 2041	RES	53	48	48	40	40	52	27	21	26	0	0	0	0	0	0	0	0	20	0	0	26	17	11	0
2532	NCA 20	49 BELMORE ST, ROZELLE NSW 2039	RES	61	56	56	50	50	60	8	8	3	0	0	0	0	0	0	0	0	20	0	0	7	17	11	0
2533	NCA 22	33 JAMES CRAIG RD, ROZELLE NSW 2039	NONE	75	75	75	75	75	75	0	0	0	0	0	0	0	0	0	0	0	0	0	0	0	0	0	0
2534	NCA 21	36 TERRY ST, ROZELLE NSW 2039	RES	53	48	48	40	40	52	0	0	0	0	0	0	0	0	0	0	0	0	0	0	0	0	0	0
2535	NCA 21	5 GOODSIR ST, ROZELLE NSW 2039	RES	53	48	48	40	40	52	0	8	17	0	0	0	0	0	0	0	0	0	0	0	0	0	0	0
2536	NCA 21	THE ESCARPMENTS 5 WULUMAY	RES	53	48	48	40	40	52	0	0	0	0	0	0	0	0	0	0	0	0	0	0	0	0	0	0
2537	NCA 21	THE POOLSIDES 1 WULUMAY CL, ROZELLE NSW	RES	53	48	48	40	40	52	0	0	0	0	0	0	0	0	0	0	0	0	0	0	0	0	0	0
2538	NCA 21	5 MACKENZIE ST, ROZELLE NSW 2039	RES	53	48	48	40	40	52	12	26	26	0	0	0	0	0	0	0	0	24	0	0	30	22	16	0
2539	NCA 20	34 BELMORE ST, ROZELLE NSW 2039	RES	61	56	56	50	50	60	0	0	0	0	0	0	0	0	0	0	0	0	0	0	0	0	0	0
2540	NCA 20	2 DENISON ST, ROZELLE NSW 2039	RES	61	56	56	50	50	60	0	0	0	0	0	0	0	0	0	0	0	0	0	0	0	0	0	0
2541	NCA 21	2 HARTLEY ST, ROZELLE NSW 2039	RES	53	48	48	40	40	52	13	23	24	0	0	0	0	0	0	0	0	26	0	0	28	24	18	0
2542	NCA 22	1 WATERWAYS CT, ROZELLE NSW 2039	NONE	75	75	75	75	75	75	0	0	0	0	0	0	0	0	0	0	0	0	0	0	0	0	0	0
2543	NCA 21	7 ANN ST, BALMAIN NSW 2041	RES	53	48	48	40	40	52	10	0	6	0	0	0	0	0	0	0	0	16	0	0	9	13	7	0
2544	NCA 20	57 HORNSEY ST, ROZELLE NSW 2039	RES	61	56	56	50	50	60	18	17	18	0	0	0	0	0	0	0	0	26	0	0	16	24	18	0
2545	NCA 21	6 WISBEACH ST, BALMAIN NSW 2041	RES	53	48	48	40	40	52	21	17	19	0	0	0	0	0	0	0	0	20	0	0	20	18	12	0
2546	NCA 21	ADDRESS UNKNOWN	NONE	75	75	75	75	75	75	0	0	0	0	0	0	0	0	0	0	0	0	0	0	0	0	0	0
2547	NCA 20	40 BELMORE ST, ROZELLE NSW 2039	RES	61	56	56	50	50	60	10	15	11	0	0	0	0	0	0	0	0	20	0	0	7	17	11	0
2548	NCA 22	41-45 BANK ST, PYRMONT NSW 2009	COM	70	70	70	70	70	70	0	0	0	0	0	0	0	0	0	0	0	0	0	0	0	0	0	0
2549	NCA 20	9A BELMORE ST, ROZELLE NSW 2039	RES	61	56	56	50	50	60	7	0	8	0	0	0	0	0	0	0	0	20	0	0	7	17	11	0
2550	NCA 20	22 MOODIE ST, ROZELLE NSW 2039	RES	61	56	56	50	50	60	7	0	5	0	0	0	0	0	0	0	0	19	0	0	6	17	11	0
2551	NCA 20	Sydney University	NONE	75	75	75	75	75	75	0	0	0	0	0	0	0	0	0	0	0	0	0	0	0	0	0	0
2552	NCA 21	8 BRENT ST, ROZELLE NSW 2039	RES	53	48	48	40	40	52	10	29	28	0	0	0	0	0	0	0	0	22	0	0	33	20	14	0
2553	NCA 21	25 EWELL ST, BALMAIN NSW 2041	RES	53	48	48	40	40	52	23	25	27	0	0	0	0	0	0	0	0	28	0	0	30	26	20	0
2554	NCA 20	13 FOUCART ST, ROZELLE NSW 2039	RES	61	56	56	50	50	60	24	15	21	0	0	0	0	0	0	0	0	23	0	0	26	20	14	0
2555	NCA 21	22 CARRINGTON ST, BALMAIN NSW 2041	RES	53	48	48	40	40	52	0	14	9	0	0	0	0	0	0	0	0	0	0	0	0	0	0	0
2556	NCA 20	19 FOUCART ST, ROZELLE NSW 2039	RES	61	56	56	50	50	60	26	15	21	0	0	0	0	0	0	0	0	19	0	0	23	16	10	0
2557	NCA 22	447 GLEBE POINT RD, GLEBE NSW 2037	RES	58	52	52	44	44	54	25	22	24	0	0	0	0	0	0	0	0	27	0	0	26	24	18	0
2558	NCA 21	3 HYAM ST, BALMAIN	RES	53	48	48	40	40	52	0	0	0	0	0	0	0	0	0	0	0	21	0	0	0	18	12	0
2559	NCA 20	9A BELMORE ST, ROZELLE NSW 2039	RES	61	56	56	50	50	60	7	20	25	0	0	0	0	0	0	0	0	20	0	0	7	17	11	0
2560	NCA 20	25 WATERLOO ST, ROZELLE NSW 2039	RES	61	56	56	50	50	60	3	0	0	0	0	0	0	0	0	0	0	16	0	0	11	13	7	0
2561	NCA 21	34 GRAFTON ST, BALMAIN NSW 2041	RES	53	48	48	40	40	52	28	23	29	0	0	0	0	0	0	0	0	21	0	0	25	19	13	0
2562	NCA 20	Sydney University	EDU	65	65	65	65	65	65	0	0	0	0	0	0	0	0	0	0	0	0	0	0	0	0	0	0
2563	NCA 21	105 MANSFIELD ST, ROZELLE NSW 2039	RES	53	48	48	40	40	52	11	18	17	0	0	0	0	0	0	0	0	24	0	0	22	22	16	0
2564	NCA 22	114 BOWMAN ST, PYRMONT NSW 2009	RES	58	52	52	44	44	54	0	0	0	0	0	0	0	0	0	0	0	0	0	0	0	0	0	0
2565	NCA 21	6 VINCENT ST, BALMAIN NSW 2041	RES	53	48	48	40	40	52	0	16	12	0	0	0	0	0	0	0	0	0	0	0	0	0	0	0
2566	NCA 21	75 NELSON ST, ROZELLE NSW 2039	RES	53	48	48	40	40	52	6	18	15	0	0	0	0	0	0	0	0	18	0	0	19	16	10	0
2567	NCA 20	40 HORNSEY ST, ROZELLE NSW 2039	RES	61	56	56	50	50	60	18	20	22	0	0	0	0	0	0	0	0	27	0	0	26	25	19	0
2568	NCA 21	6 JANE ST, BALMAIN NSW 2041	RES	53	48	48	40	40	52	15	13	11	0	0	0	0	0	0	0	0	17	0	0	15	14	8	0
2569	NCA 21	147 MULLENS ST, ROZELLE NSW 2039	RES	53	48	48	40	40	52	27	21	28	0	0	0	0	0	0	0	0	27	0	0	27	24	18	0
2570	NCA 20	682 DARLING ST, ROZELLE NSW 2039	RES	61	56	56	50	50	60	0	15	14	0	0	0	0	0	0	0	0	0	0	0	0	0	0	0
2571	NCA 20	31 ALFRED ST, ROZELLE NSW 2039	RES	61	56	56	50	50	60	15	12	14	0	0	0	0	0	0	0	0	22	0	0	16	20	14	0
2572	NCA 20	21 BAYVIEW CR, ANNANDALE NSW 2038	RES	61	56	56	50	50	60	28	18	24	0	0	0	0	0	0	0	0	20	0	0	28	18	12	0
2573	NCA 21	14 PERRETT ST, ROZELLE NSW 2039	RES	53	48	48	40	40	52	27	16	21	0	0	0	0	0	0	0	0	22	0	0	26	20	14	0
2574	NCA 21	43 ROSEBERRY ST, BALMAIN NSW 2041	RES	53	48	48	40	40	52	19	13	11	0	0	0	0	0	0	0	0	21	0	0	18	19	13	0
2575	NCA 21	11 MERTON ST, ROZELLE NSW 2039	RES	53	48	48	40	40	52	10	22	23	0	0	0	0	0	0	0	0	22	0	0	27	20	14	0
2576	NCA 20	28 GORDON ST, ROZELLE NSW 2039	RES	61	56	56	50	50	60	0	0	0	0	0	0	0	0	0	0	0	0	0	0	0	0	0	0
2577	NCA 20	41A COOK ST, ROZELLE NSW 2039	RES	61	56	56	50	50	60	11	0	0	0	0	0	0	0	0	0	0	17	0	0	6	15	9	0
2578	NCA 20	27 ALFRED ST, ROZELLE NSW 2039	RES	61	56	56	50	50	60	12	9	10	0	0	0	0	0	0	0	0	22	0	0	11	19	13	0
2579	NCA 21	6 BATTY ST, ROZELLE NSW 2039	RES	53	48	48	40	40	52	25	35	34	0	0	0	0	0	0	0	0	32	0	0	34	30	23	0
2580	NCA 21	14 HOSKING ST, BALMAIN EAST NSW 2041	RES	53	48	48	40	40	52	0	0	0	0	0	0	0	0	0	0	0	0	0	0	0	0	0	0
2581	NCA 21	21 WARAGAL AV, ROZELLE N	RES	53	48	48	40	40	52	0	0	0	0	0	0	0	0	0	0	0	0	0	0	0	0	0	0
2582	NCA 21	16 PAUL ST, BALMAIN EAST NSW 2041	RES	53	48	48	40	40	52	0	0	0	0	0	0	0	0	0	0	0	0	0	0	0	0	0	0
2583	NCA 20	Sydney University	EDU	65	65	65	65	65	65	0	0	0	0	0	0	0	0	0	0	0	0	0	0	0	0	0	0
2584	NCA 20	37 HORNSEY ST, ROZELLE NSW 2039	RES	61	56	56	50	50	60	22	18	21	0	0	0	0	0	0	0	0	28	0	0	21	25	19	0
2585	NCA 21	BALMAIN PUBLIC SCHOOL 1 EATON ST, BALMA	EDU	65	65	65	65	65	65	21	20	17	0	0	0	0	0	0	0	0	16	0	0	24	14	8	0
2586	NCA 20	14 SPRINGSIDE ST, ROZELLE NSW 2039	RES	61	56	56	50	50	60	0	0	0	0	0	0	0	0	0	0	0	0	0	0	0	0	0	0
2587	NCA 20	32 PERCY ST, ROZELLE NSW 2039	RES	61	56	56	50	50	60	9	14	19	0	0	0	0	0	0	0	0	19	0	0	6	16	10	0
2588	NCA 20	2A-2B GORDON ST, ROZELLE NSW 2039	EDU	65	65	65	65	65	65	13	0	0	0	0	0	0	0	0	0	0	25	0	0	0	23	17	0
2589	NCA 20	106 CECILY ST, LILYFIELD NSW 2040	RES	61	56	56	50	50	60	26	16	18	0	0	0	0	0	0	0	0	18	0	0	24	15	9	0
2590	NCA 21	20 REYNOLDS ST, BALMAIN NSW 2041	RES	53	48	48	40	40	52	0	15	16	0	0	0	0	0	0	0	0	19	0	0	0	17	11	0
2591	NCA 20	10 COOK ST, ROZELLE NSW 2039	RES	61	56	56	50	50	60	10	0	1	0	0	0	0	0	0	0	0	17	0	0	4	15	9	0
2592	NCA 21	3 COULON ST, ROZELLE NSW 2039	RES	53	48	48	40	40	52	15	8	26	0	0	0	0	0	0	0	0	28	0	0	30	25	19	0
2593	NCA 20	19 BURT ST, ROZELLE NSW 2039	RES	61	56	56	50	50	60	14	8	12	0	0	0	0	0	0	0	0	22	0	0	12	19	13	0
2594	NCA 21	11-15 ENNIS ST, BALMAIN NSW 2041	RES	53	48	48	40	40	52	0	0	0	0	0	0	0	0	0	0	0	0	0	0	0	0	0	0
2595	NCA 21	8 GRAFTON ST, BALMAIN NSW 2041	RES	53	48	48	40	40	52	0	19	0	0	0	0	0	0	0	0	0	0	0	0	0	0	0	0
2596	NCA 21	3 COLLINS ST, ROZELLE NSW 2039	RES	53	48	48	40	40	52	0	14	8	0	0	0	0	0	0	0	0	0	0	0	0	0	0	0
2597	NCA 20	15 KENTVILLE AV, ANNANDALE NSW 2038	RES	61	56	56	50	50	60	28	18	25	0	0	0	0	0	0	0	0	19	0	0	27	17	11	0
2598	NCA 21	BALD ROCK HOTEL 17 MANSFIELD ST, ROZELLE	RES	53	48	48	40	40	52	21	29	27	0	0	0	0	0	0	0	0	29	0	0	28	27	21	0
2599	NCA 20	300 JOHNSTON ST, ANNANDALE	COM	70	70	70	70	70	70	0	12	4	0	0	0	0	0	0	0	0	0	0	0	0	0	0	0
2600	NCA 21	9 WARAGAL AV, ROZELLE NSW 2039	RES	53	48	48	40	40	52	0	0	0	0	0	0	0	0	0	0	0	0	0	0	0	0	0	0
2601	NCA 22	ELLONGOWEN 2 MARY ST, GLEBE NSW 2037	RES	58	52	52	44	44	54	29	22	27	0	0	0	0	0	0	0	0	21	0	0	26	18	12	0
2602	NCA 21	10 MACKENZIE ST, ROZELLE NSW 2039	RES	53	48	48	40	40	52	17	18	27	0	0	0	0	0	0	0	0	25	0	0	32	23	16	0
2603	NCA 21	16 NATIONAL ST, ROZELLE NSW 2039	RES	53	48	48	40	40	52	0	24	23	0	0	0	0	0	0	0	0	0	0	0	0	0	0	0
2604	NCA 21	23 MARGARET ST, ROZELLE NSW 2039	RES	53	48	48	40	40	52	0	0	0	0	0	0	0	0	0	0	0	0	0	0	0	0	0	0
2605	NCA 22	ADDRESS UNKNOWN	RES	58	52	52	44	44	54	16	0	13	0	0	0	0	0	0	0	0	15	0	0	17	13	7	0
2606	NCA 21	5 WISBEACH ST, BALMAIN NSW 2041	RES	53	48	48	40	40	52	0	11	4	0	0	0	0	0	0	0	0	0	0	0	0	0	0	0
2607	NCA 20	227 EVANS ST, ROZELLE NSW 2039	RES	61	56	56	50	50	60	0	0	0	0	0	0	0	0	0	0	0	0	0	0	0	0	0	0
2608	NCA 21	3 HIGH ST, BALMAIN NSW 2041	RES	53	48	48	40	40	52	19	15	17	0	0	0	0	0	0	0	0	17	0	0	18	15	9	0
2609	NCA 21	FATHER JOHN THERRY CATHOLIC PRIM.SCHOOL	EDU	65	65	65	65	65	65	0	0	0	0	0	0	0	0	0	0	0	0	0	0	0	0	0	0
2610	NCA 21	5 WISE ST, ROZELLE NSW 2039	RES	53	48	48	40	40	52	6	9	11	0	0	0	0	0	0	0	0	18	0	0	10	16	10	0
2611	NCA 21	59 MANSFIELD ST, ROZELLE NSW 2039	RES	53	48	48	40	40	52	35	24	30	0	0	0	0	0	0	0	0	30	0	0	24	28	22	0
2612	NCA 21	14 BRUCE ST, ROZELLE NSW 2039	RES	53	48	48	40	40	52	0	12	14	0	0	0	0	0	0	0	0	0	0	0	0	0	0	0
2613	NCA 21	1A WAITE AV, BALMAIN NSW 2041	RES	53	48	48	40	40	52	18	11	14	0	0	0	0	0	0	0	0	19	0	0	17	16	10	0
2614	NCA 22	14 GRIFFIN PL, GL	RES	58	52	52	44	44	54	18	11	21	0	0	0	0	0	0	0	0	21	0	0	16	18	12	0
2615	NCA 20	Sydney University	EDU	65	65	65	65	65	65	0	0	0	0	0	0	0	0	0	0	0	0	0	0	0	0	0	0
2616	NCA 21	146 MULLENS ST, ROZELLE NSW 2039	RES	53	48	48	40	40	52	0	14	12	0	0	0	0	0	0	0	0	0	0	0	0	0	0	0
2617	NCA 21	640 DARLING ST, ROZELLE NSW 2039	RES	53	48	48	40	40	52	6	15	19	0	0	0	0	0	0	0	0	18	0	0	26	16	10	0
2618	NCA 21	535 DARLING ST, ROZELLE NSW 2039	RES	53	48	48	40	40	52	0	0	0	0	0	0	0	0	0	0	0	0	0	0	0	0	0	0
2619	NCA 20	10-18 THE CRESCENT, ANNANDALE NSW 203	RES	61	56	56	50	50	60	0	0	0	0	0	0	0	0	0	0	0	0	0	0	0	0	0	0
2620	NCA 20	28 KENTVILLE AV, ANNANDALE NSW 2038	RES	61	56	56	50	50	60	28	20	25	0	0	0	0	0	0	0	0	20	0	0	28	17	11	0
2621	NCA 21	7 WELLINGTON ST, ROZELLE NSW 2039	RES	53	48	48	40	40	52	5	0	6	0	0	0	0	0	0	0	0	18	0	0	9	15	9	0
2622	NCA 21	106 REYNOLDS ST, BALMAIN	RES	53	48	48	40	40	52	0	20	0	0	0	0	0	0	0	0	0	0	0	0	0	0	0	0
2623	NCA 20	3 WITHECOMBE ST, ROZELLE NSW 2039	RES	61	56	56	50	50	60	0	0	0	0	0	0	0	0	0	0	0	0	0	0	0	0	0	0
2624	NCA 22	2 LEICHHARDT ST, GLEBE NSW 2037	RES	58	52	52	44	44	54	0	9	0	0	0	0	0	0	0	0	0	0	0	0	0	0	0	0
2625	NCA 21	65-69 NELSON ST, ROZELLE NSW 2039	RES	53	48	48	40	40	52	6	19	17	0	0	0	0	0	0	0	0	19	0	0	20	16	10	0
2626	NCA 20	9 ALBERTO ST, LILYFIELD NSW 2040	RES	61	56	56	50	50	60	7	0	0	0	0	0	0	0	0	0	0	16	0	0	6	14	8	0
2627	NCA 20	10 MOODIE ST, ROZELLE NSW 2039	RES	61	56	56	50	50	60	3	0	2	0	0	0	0	0	0	0	0	16	0	0	3	13	7	0
2628	NCA 21	9B JOHNSTON ST, BALMAIN EAST NSW 2041	COM	70	70	70	70	70	70	0	0	0	0	0	0	0	0	0	0	0	0	0	0	0	0	0	0
2629	NCA 21	107 MANSFIELD ST, ROZELLE NSW 2039	RES	53	48	48	40	40	52	11	15	14	0	0	0	0	0	0	0	0	27	0	0	19	25	19	0
2630	NCA 20	216 EVANS ST, ROZELLE NSW 2039	RES	61	56	56	50	50	60	13	12	12	0	0	0	0	0	0	0	0	20	0	0	7	18	12	0
2631	NCA 22	7D JONES BAY RD, PYRMONT NSW 2009	COM	70	70	70	70	70	70	0	0	0	0	0	0	0	0	0	0	0	0	0	0	0	0	0	0
2632	NCA 20	437 BALMAIN RD, LILYFIELD NSW 2040	RES	61	56	56	50	50	60	0	0	0	0	0	0	0	0	0	0	0	0	0	0	0	0	0	0
2633	NCA 20	22 MAIDA ST, LILYFIELD NSW 2040	RES	61	56	56	50	50	60	0	0	0	0	0	0	0	0	0	0	0	0	0	0	0	0	0	0
2634	NCA 21	10 SMITH ST, ROZELLE NSW 2039	RES	53	48	48	40	40	52	0	35	0	0	0	0	0	0	0	0	0	0	0	0	0	0	0	0
2635	NCA 20	50 DENISON ST, ROZELLE NSW 2039	RES	61	56	56	50	50	60	15	12	12	0	0	0	0	0	0	0	0	20	0	0	9	17	11	0
2636	NCA 21	120 MANSFIELD ST, ROZELLE NSW 2039	RES	53	48	48	40	40	52	0	26	0	0	0	0	0	0	0	0	0	0	0	0	0	0	0	0
2637	NCA 21	18 PALMER ST, BALMAIN NSW 2041	RES	53	48	48	40	40	52	10	16	11	0	0	0	0	0	0	0	0	19	0	0	17	17	11	0
2638	NCA 22	62 JOHN ST, PYRMONT NSW 2009	RES	58	52	52	44	44	54	0	0	0	0	0	0	0	0	0	0	0	0	0	0	0	0	0	0
2639	NCA 22	10 EGLINTON RD, GLEBE NSW 2037	RES	58	52	52	44	44	54	18	16	18	0	0	0	0	0	0	0	0	0	0	0	0	0	0	0
2640	NCA 20	171 EVANS ST, ROZELLE NSW 2039	RES	61	56	56	50	50	60	12	13	15	0	0	0	0	0	0	0	0	27	0	0	13	24	18	0

2641	NCA 20	10 WEYNTON ST, ANNANDALE NSW 2038	RES	61	56	56	50	50	60	24	16	15	0	0	0	0	0	0	0	0	19	0	0	23	16	10	0
2642	NCA 21	53 SMITH ST, BALMAIN NSW 2041	RES	53	48	48	40	40	52	33	29	36	0	0	0	0	0	0	0	0	26	0	0	34	23	17	0
2643	NCA 20	21A GORDON ST, ROZELLE NSW 2039	RES	61	56	56	50	50	60	0	0	0	0	0	0	0	0	0	0	0	0	0	0	0	0	0	0
2644	NCA 21	1-13 PARSONS ST, ROZELLE NSW 2039	COM	70	70	70	70	70	70	0	14	24	0	0	0	0	0	0	0	0	27	0	0	0	25	19	0
2645	NCA 20	ADDRESS_UNKNOWN	RES	61	56	56	50	50	60	23	18	18	0	0	0	0	0	0	0	0	22	0	0	11	19	13	0
2646	NCA 21	29-41 REYNOLDS ST, BALMAIN NSW 2041	RES	53	48	48	40	40	52	20	14	23	0	0	0	0	0	0	0	0	22	0	0	20	20	14	0
2647	NCA 22	10 COOK ST, GLEBE NSW 2037	RES	58	52	52	44	44	54	0	0	0	0	0	0	0	0	0	0	0	0	0	0	0	0	0	0
2648	NCA 21	62 EVANS ST, ROZELLE NSW 2039	RES	53	48	48	40	40	52	10	17	19	0	0	0	0	0	0	0	0	25	0	0	19	22	16	0
2649	NCA 20	6C DENISON ST, ROZELLE NSW 2039	RES	61	56	56	50	50	60	12	17	22	0	0	0	0	0	0	0	0	19	0	0	8	16	10	0
2650	NCA 21	18 WISBEACH ST, BALMAIN NSW 2041	RES	53	48	48	40	40	52	22	12	17	0	0	0	0	0	0	0	0	20	0	0	22	18	12	0
2651	NCA 20	32 THE CRESCENT, ANNANDALE NSW 2038	RES	61	56	56	50	50	60	0	0	0	0	0	0	0	0	0	0	0	18	0	0	0	15	9	0
2652	NCA 21	107 EVANS ST, ROZELLE NSW 2039	RES	53	48	48	40	40	52	0	19	16	0	0	0	0	0	0	0	0	0	0	0	0	0	0	0
2653	NCA 20	ROSE SHAMROCK & THISTLE HOTEL 193 EVANS	RES	61	56	56	50	50	60	24	23	26	0	0	0	0	0	0	0	0	26	0	0	18	24	18	0
2654	NCA 20	30 FOUCART ST, ROZELLE NSW 2039	RES	61	56	56	50	50	60	17	0	12	0	0	0	0	0	0	0	0	18	0	0	13	16	10	0
2655	NCA 20	152 EVANS ST, ROZELLE NSW 2039	RES	61	56	56	50	50	60	11	0	3	0	0	0	0	0	0	0	0	23	0	0	7	20	14	0
2656	NCA 21	75 MERTON ST, ROZELLE NSW 2039	RES	53	48	48	40	40	52	8	18	16	0	0	0	0	0	0	0	0	20	0	0	22	18	11	0
2657	NCA 21	WEST END HOTEL 72-74 MULLENS ST, BALMAI	RES	53	48	48	40	40	52	18	12	16	0	0	0	0	0	0	0	0	23	0	0	15	20	14	0
2658	NCA 21	523 DARLING ST, BALMAIN NSW 2041	RES	53	48	48	40	40	52	8	13	16	0	0	0	0	0	0	0	0	15	0	0	19	13	7	0
2659	NCA 21	52 WARAGAL AV, ROZELLE NSW 2039	RES	53	48	48	40	40	52	5	9	12	0	0	0	0	0	0	0	0	17	0	0	14	15	9	0
2660	NCA 21	24 PEARSON ST, BALMAIN EAST NSW 2041	RES	53	48	48	40	40	52	0	0	0	0	0	0	0	0	0	0	0	0	0	0	0	0	0	0
2661	NCA 21	652 DARLING ST, ROZELLE NSW 2039	RES	53	48	48	40	40	52	5	17	6	0	0	0	0	0	0	0	0	18	0	0	0	15	9	0
2662	NCA 20	5-7 MANNING ST, ROZELLE NSW 2039	RES	61	56	56	50	50	60	4	16	22	0	0	0	0	0	0	0	0	17	0	0	6	14	8	0
2663	NCA 20	9 TOELLE ST, ROZELLE NSW 2039	RES	61	56	56	50	50	60	0	0	0	0	0	0	0	0	0	0	0	0	0	0	0	0	0	0
2664	NCA 21	BALMAIN HOSPITAL 37A BOOTH ST, BALMAIN I	CMTY	65	65	65	65	65	65	11	13	9	0	0	0	0	0	0	0	0	21	0	0	14	18	12	0
2665	NCA 21	ROZELLE PUBLIC SCHOOL 663 DARLING ST, RO	EDU	65	65	65	65	65	65	0	8	0	0	0	0	0	0	0	0	0	0	0	0	0	0	0	0
2666	NCA 21	13 HANOVER ST, ROZELLE NSW 2039	RES	53	48	48	40	40	52	13	14	17	0	0	0	0	0	0	0	0	25	0	0	22	22	16	0
2667	NCA 21	19 PROSPER ST, ROZELLE NSW 2039	RES	53	48	48	40	40	52	10	25	23	0	0	0	0	0	0	0	0	22	0	0	29	20	14	0
2668	NCA 21	85 MANSFIELD ST, ROZELLE NSW 2039	RES	53	48	48	40	40	52	0	20	20	0	0	0	0	0	0	0	0	20	0	0	0	18	12	0
2669	NCA 20	79A DENISON ST, ROZELLE NSW 2039	RES	61	56	56	50	50	60	20	15	17	0	0	0	0	0	0	0	0	19	0	0	18	17	11	0
2670	NCA 20	2 SUNNYSIDE AV, LILYFIELD NSW 2040	RES	61	56	56	50	50	60	12	9	9	0	0	0	0	0	0	0	0	17	0	0	6	15	9	0
2671	NCA 21	131 VICTORIA RD, ROZELLE NSW 2039	COM	70	70	70	70	70	70	0	0	13	0	0	0	0	0	0	0	0	0	0	0	0	0	0	0
2672	NCA 21	14 ROSSER ST, ROZELLE NSW 2039	RES	53	48	48	40	40	52	29	28	30	0	0	0	0	0	0	0	0	31	0	0	28	29	23	0
2673	NCA 20	6 MANNING ST, ROZELLE NSW 2039	RES	61	56	56	50	50	60	4	0	4	0	0	0	0	0	0	0	0	17	0	0	4	14	8	0
2674	NCA 21	10 STEPHEN ST, BALMAIN NSW 2041	RES	53	48	48	40	40	52	0	0	0	0	0	0	0	0	0	0	0	0	0	0	0	0	0	0
2675	NCA 20	56 LILYFIELD RD, ROZELLE NSW 2039	RES	61	56	56	50	50	60	34	16	20	0	0	0	0	0	0	0	0	29	0	0	24	26	20	0
2676	NCA 20	26 THE CRESCENT, ANNANDALE NSW 2038	RES	61	56	56	50	50	60	0	0	0	0	0	0	0	0	0	0	0	18	0	0	0	15	9	0
2677	NCA 21	28 TERRY ST, BALMAIN NSW 2041	RES	53	48	48	40	40	52	0	0	0	0	0	0	0	0	0	0	0	0	0	0	0	0	0	0
2678	NCA 21	10 DATCHETT ST, BALMAIN EAST NSW 2041	RES	53	48	48	40	40	52	0	0	0	0	0	0	0	0	0	0	0	0	0	0	0	0	0	0
2679	NCA 22	5 NORTHCOTE RD, GLEBE NSW 2037	RES	58	52	52	44	44	54	24	16	21	0	0	0	0	0	0	0	0	28	0	0	23	25	19	0
2680	NCA 21	22 WISE ST, ROZELLE NSW 2039	RES	53	48	48	40	40	52	0	0	0	0	0	0	0	0	0	0	0	0	0	0	0	0	0	0
2681	NCA 21	45 BRADFORD ST, BALMAIN NSW 2041	RES	53	48	48	40	40	52	0	13	0	0	0	0	0	0	0	0	0	0	0	0	0	0	0	0
2682	NCA 21	3 EVANS ST, BALMAIN NSW 2041	RES	53	48	48	40	40	52	18	13	16	0	0	0	0	0	0	0	0	21	0	0	17	19	12	0
2683	NCA 21	51-57 MULLENS ST, BALMAIN NSW 2041	RES	53	48	48	40	40	52	18	12	20	0	0	0	0	0	0	0	0	22	0	0	19	19	13	0
2684	NCA 22	14 GRIFFIN PL, GL	RES	58	52	52	44	44	54	0	10	0	0	0	0	0	0	0	0	0	0	0	0	0	0	0	0
2685	NCA 22	17 AVONA AV, GLEBE NSW 2037	RES	58	52	52	44	44	54	15	0	0	0	0	0	0	0	0	0	0	17	0	0	0	15	9	0
2686	NCA 21	45 EVANS ST, BALMAIN NSW 2041	COM	70	70	70	70	70	70	28	24	28	0	0	0	0	0	0	0	0	24	0	0	28	22	15	0
2687	NCA 21	32 WARAYAMA PL, ROZELLE NSW 2039	RES	53	48	48	40	40	52	0	0	0	0	0	0	0	0	0	0	0	0	0	0	0	0	0	0
2688	NCA 21	8 MURDOCH ST, ROZELLE NSW 2039	RES	53	48	48	40	40	52	10	21	22	0	0	0	0	0	0	0	0	23	0	0	26	20	14	0
2689	NCA 21	5 YORK PL, ROZELLE NSW 2039	RES	53	48	48	40	40	52	0	0	0	0	0	0	0	0	0	0	0	0	0	0	0	0	0	0
2690	NCA 21	53 ROSEBERRY ST, BALMAIN NSW 2041	RES	53	48	48	40	40	52	22	17	21	0	0	0	0	0	0	0	0	24	0	0	18	21	15	0
2691	NCA 20	24 CLUBB ST, ROZELLE NSW 2039	RES	61	56	56	50	50	60	0	0	0	0	0	0	0	0	0	0	0	0	0	0	0	0	0	0
2692	NCA 21	270 DARLING ST, BALMAIN NSW 2041	COM	70	70	70	70	70	70	0	0	0	0	0	0	0	0	0	0	0	0	0	0	0	0	0	0
2693	NCA 21	6 UNION ST, BALMAIN EAST NSW 2041	RES	53	48	48	40	40	52	0	0	0	0	0	0	0	0	0	0	0	0	0	0	0	0	0	0
2694	NCA 20	7A CHELTENHAM ST, ROZELLE NSW 2039	RES	61	56	56	50	50	60	17	16	16	0	0	0	0	0	0	0	0	19	0	0	12	16	10	0
2695	NCA 21	181 BEATTIE ST, BALMAIN NSW 2041	RES	53	48	48	40	40	52	15	14	15	0	0	0	0	0	0	0	0	21	0	0	15	19	13	0
2696	NCA 20	6 BYRNES ST, ROZELLE NSW 2039	RES	61	56	56	50	50	60	0	0	0	0	0	0	0	0	0	0	0	0	0	0	0	0	0	0
2697	NCA 21	143 BEATTIE ST, BALMAIN NSW 2041	RES	53	48	48	40	40	52	11	12	16	0	0	0	0	0	0	0	0	21	0	0	11	19	13	0
2698	NCA 21	27-31 CRYSTAL ST, ROZELLE NSW 2039	COM	70	70	70	70	70	70	0	16	0	0	0	0	0	0	0	0	0	0	0	0	0	0	0	0
2699	NCA 22	415 GLEBE POINT RD, GLEBE NSW 2037	RES	58	52	52	44	44	54	16	15	19	0	0	0	0	0	0	0	0	19	0	0	15	16	10	0
2700	NCA 21	98 MULLENS ST, BALMAIN NSW 2041	RES	53	48	48	40	40	52	0	12	15	0	0	0	0	0	0	0	0	0	0	0	0	0	0	0
2701	NCA 21	84-94 MULLENS ST, BALMAIN NSW 204	RES	53	48	48	40	40	52	0	10	13	0	0	0	0	0	0	0	0	0	0	0	0	0	0	0
2702	NCA 21	25 WORTLEY ST, BALMAIN NSW 2041	RES	53	48	48	40	40	52	11	8	9	0	0	0	0	0	0	0	0	19	0	0	17	17	11	0
2703	NCA 20	279 JOHNSTON ST, ANNANDALE NSW 2038	RES	61	56	56	50	50	60	0	0	0	0	0	0	0	0	0	0	0	0	0	0	0	0	0	0
2704	NCA 21	11-15 ENNIS ST, BALMAIN NSW 2041	RES	53	48	48	40	40	52	7	0	3	0	0	0	0	0	0	0	0	19	0	0	11	17	10	0
2705	NCA 21	20 ROSEBERRY ST, BALMAIN NSW 2041	RES	53	48	48	40	40	52	0	0	13	0	0	0	0	0	0	0	0	0	0	0	0	0	0	0
2706	NCA 21	108 DARLING ST, BALMAIN EAST NSW 2041	RES	53	48	48	40	40	52	0	0	0	0	0	0	0	0	0	0	0	0	0	0	0	0	0	0
2707	NCA 21	5 GLADSTONE ST, BALMAIN NSW 2041	RES	53	48	48	40	40	52	0	0	1	0	0	0	0	0	0	0	0	0	0	0	0	0	0	0
2708	NCA 21	4 ROSEBERRY ST, BALMAIN NSW 2041	RES	53	48	48	40	40	52	0	11	6	0	0	0	0	0	0	0	0	0	0	0	0	0	0	0
2709	NCA 20	2 OXFORD ST, ROZELLE NSW 2039	RES	61	56	56	50	50	60	7	10	14	0	0	0	0	0	0	0	0	20	0	0	7	17	11	0
2710	NCA 21	5 NORMAN ST, ROZELLE NSW 2039	RES	53	48	48	40	40	52	5	12	15	0	0	0	0	0	0	0	0	20	0	0	14	17	11	0
2711	NCA 21	4 NAPOLEON ST, ROZELLE NSW 2039	RES	53	48	48	40	40	52	0	23	0	0	0	0	0	0	0	0	0	0	0	0	0	0	0	0
2712	NCA 20	9 CAMBRIDGE ST, ROZELLE NSW 2039	CHC	50	50	50	50	50	50	0	0	0	0	0	0	0	0	0	0	0	0	0	0	0	0	0	0
2713	NCA 21	1 YORK PL, ROZELLE NSW 2039	RES	53	48	48	40	40	52	0	0	0	0	0	0	0	0	0	0	0	0	0	0	0	0	0	0
2714	NCA 20	Sydney University	EDU	65	65	65	65	65	65	0	0	0	0	0	0	0	0	0	0	0	0	0	0	0	0	0	0
2715	NCA 21	64 NELSON ST, ROZELLE NSW 2039	RES	53	48	48	40	40	52	0	0	0	0	0	0	0	0	0	0	0	0	0	0	0	0	0	0
2716	NCA 21	164 DARLING ST, BALMAIN NSW 2041	RES	53	48	48	40	40	52	0	0	0	0	0	0	0	0	0	0	0	0	0	0	0	0	0	0
2717	NCA 21	32 ROSSER ST, ROZELLE NSW 2039	RES	53	48	48	40	40	52	31	23	32	0	0	0	0	0	0	0	0	28	0	0	33	26	20	0
2718	NCA 20	81 DENISON ST, ROZELLE NSW 2039	RES	61	56	56	50	50	60	20	15	17	0	0	0	0	0	0	0	0	19	0	0	15	17	11	0
2719	NCA 21	524 DARLING ST, ROZELLE NSW 2039	RES	53	48	48	40	40	52	0	9	0	0	0	0	0	0	0	0	0	0	0	0	0	0	0	0
2720	NCA 22	ADDRESS UNKNOWN	RES	58	52	52	44	44	54	0	0	0	0	0	0	0	0	0	0	0	0	0	0	0	0	0	0
2721	NCA 22	9A COOK ST, GLEBE NSW 2037	RES	58	52	52	44	44	54	0	0	0	0	0	0	0	0	0	0	0	18	0	0	0	15	9	0
2722	NCA 21	14 CLARE ST, ROZELLE NSW 2039	RES	53	48	48	40	40	52	12	16	17	0	0	0	0	0	0	0	0	19	0	0	0	17	11	0
2723	NCA 20	19 DENISON ST, ROZELLE NSW 2039	RES	61	56	56	50	50	60	16	14	12	0	0	0	0	0	0	0	0	21	0	0	9	19	12	0
2724	NCA 21	7 SLADE ST, ROZELLE NSW 2039	RES	53	48	48	40	40	52	0	16	0	0	0	0	0	0	0	0	0	0	0	0	0	0	0	0
2725	NCA 20	35 COOK ST, ROZELLE NSW 2039	RES	61	56	56	50	50	60	12	9	10	0	0	0	0	0	0	0	0	19	0	0	7	16	10	0
2726	NCA 21	15 GOODSIR ST, ROZELLE NSW 2039	RES	53	48	48	40	40	52	0	0	0	0	0	0	0	0	0	0	0	22	0	0	0	20	14	0
2727	NCA 21	26 ROSEBERRY ST, BALMAIN NSW 2041	RES	53	48	48	40	40	52	0	0	0	0	0	0	0	0	0	0	0	0	0	0	0	0	0	0
2728	NCA 22	13 NORTHCOTE RD, GLEBE NSW 2037	RES	58	52	52	44	44	54	24	17	21	0	0	0	0	0	0	0	0	27	0	0	23	24	18	0
2729	NCA 20	42 ALBERTO ST, LILYFIELD NSW 2040	RES	61	56	56	50	50	60	7	0	10	0	0	0	0	0	0	0	0	19	0	0	11	17	10	0
2730	NCA 21	4 STEPHEN ST, BALMAIN NS	RES	53	48	48	40	40	52	0	0	0	0	0	0	0	0	0	0	0	0	0	0	0	0	0	0
2731	NCA 21	18 WILLIAM ST, BALMAIN EAST NSW 2041	RES	53	48	48	40	40	52	0	0	0	0	0	0	0	0	0	0	0	0	0	0	0	0	0	0
2732	NCA 20	72A-72B VICTORIA RD, ROZELLE NSW 2039	COM	70	70	70	70	70	70	9	16	18	0	0	0	0	0	0	0	0	22	0	0	9	20	14	0
2733	NCA 21	ADDRESS UNKNOWN	COM	70	70	70	70	70	70	0	0	0	0	0	0	0	0	0	0	0	0	0	0	0	0	0	0
2734	NCA 21	70A MULLENS ST, BALMAIN NSW 2041	RES	53	48	48	40	40	52	21	12	20	0	0	0	0	0	0	0	0	21	0	0	21	19	12	0
2735	NCA 21	26 PEARSON ST, BALMAIN EAST NSW 2041	RES	53	48	48	40	40	52	0	0	0	0	0	0	0	0	0	0	0	0	0	0	0	0	0	0
2736	NCA 21	14 BATTY ST, ROZELLE NSW 2039	RES	53	48	48	40	40	52	22	30	29	0	0	0	0	0	0	0	0	31	0	0	29	29	23	0
2737	NCA 22	ADDRESS UNKNOWN	RES	58	52	52	44	44	54	26	16	24	0	0	0	0	0	0	0	0	17	0	0	23	14	8	0
2738	NCA 20	ADDRESS UNKNOWN	COM	70	70	70	70	70	70	20	13	17	0	0	0	0	0	0	0	0	25	0	0	18	22	16	0
2739	NCA 21	83 NELSON ST, ROZELLE NSW 2039	RES	53	48	48	40	40	52	0	0	0	0	0	0	0	0	0	0	0	0	0	0	0	0	0	0
2740	NCA 21	1 NATIONAL ST, ROZELLE NSW 2039	RES	53	48	48	40	40	52	8	20	18	0	0	0	0	0	0	0	0	20	0	0	16	18	12	0
2741	NCA 21	9 WORTLEY ST, BALMAIN NSW 2041	RES	53	48	48	40	40	52	4	0	0	0	0	0	0	0	0	0	0	16	0	0	5	13	7	0
2742	NCA 20	14-22 ALBERTO ST, LILYFIELD NSW 2040	RES	61	56	56	50	50	60	17	0	16	0	0	0	0	0	0	0	0	19	0	0	16	16	10	0
2743	NCA 20	51 COOK ST, ROZELLE NSW 2039	RES	61	56	56	50	50	60	0	0	1	0	0	0	0	0	0	0	0	0	0	0	0	0	0	0
2744	NCA 20	32A QUIRK ST, ROZELLE NSW 2039	RES	61	56	56	50	50	60	14	10	8	0	0	0	0	0	0	0	0	26	0	0	12	23	17	0
2745	NCA 20	21 OXFORD ST, ROZELLE NSW 2039	RES	61	56	56	50	50	60	5	0	13	0	0	0	0	0	0	0	0	17	0	0	4	15	9	0
2746	NCA 21	3 FOY ST, BALMAIN N	RES	53	48	48	40	40	52	13	12	11	0	0	0	0	0	0	0	0	23	0	0	17	20	14	0
2747	NCA 20	2 BELMORE ST, ROZELLE NSW 2039	RES	61	56	56	50	50	60	6	16	14	0	0	0	0	0	0	0	0	19	0	0	0	16	10	0
2748	NCA 20	14 BURT ST, ROZELLE NSW 2039	RES	61	56	56	50	50	60	0	0	0	0	0	0	0	0	0	0	0	0	0	0	0	0	0	0
2749	NCA 22	14 POINT ST, PYRMONT NSW 2009	RES	58	52	52	44	44	54	0	0	0	0	0	0	0	0	0	0	0	0	0	0	0	0	0	0
2750	NCA 21	85 MULLENS ST, BALMAIN NSW 2041	RES	53	48	48	40	40	52	15	0	7	0	0	0	0	0	0	0	0	28	0	0	17	26	19	0
2751	NCA 21	59 EVANS ST, BALMAIN NSW 2041	RES	53	48	48	40	40	52	22	25	27	0	0	0	0	0	0	0	0	27	0	0	29	25	19	0
2752	NCA 21	5 NORMAN ST, ROZELLE NSW 2039	RES	53	48	48	40	40	52	8	0	8	0	0	0	0	0	0	0	0	20	0	0	10	18	12	0
2753	NCA 21	32 EVANS ST, BALMAIN NSW 2041	RES	53	48	48	40	40	52	0	15	17	0	0	0	0	0	0	0	0	0	0	0	0	0	0	0
2754	NCA 20	Sydney University	EDU	65	65	65	65	65	65	0	0	0	0	0	0	0	0	0	0	0	0	0	0	0	0	0	0
2755	NCA 21	40 STEPHEN ST, BALMAIN NSW 2041	RES	53	48	48	40	40	52	0	0	0	0	0	0	0	0	0	0	0	0	0	0	0	0	0	0
2756	NCA 21	5 CLARE ST, ROZELLE NSW 2039	RES	53	48	48	40	40	52	29	24	26	0	0	0	0	0	0	0	0	25	0	0	30	22	16	0
2757	NCA 21	82 MANSFIELD ST, ROZELLE NSW 2039	RES	53	48	48	40	40	52	0	14	14	0	0	0	0	0	0	0	0	0	0	0	0	0	0	0
2758	NCA 20	36 RAILWAY PDE, ANNANDALE NSW 2038	RES	61	56	56	50	50	60	0	0	0	0	0	0	0	0	0	0	0	0	0	0	0	0	0	0
2759	NCA 21	20 BOOTH ST, BALMAIN NSW 2041	RES	53	48	48	40	40	52	27	25	20	0	0	0	0	0	0	0	0	20	0	0	27	17	11	0
2760	NCA 21	7 NATIONAL ST, ROZELLE NSW 2039	RES	53	48	48	40	40	52	0	16	0	0	0	0	0	0	0	0	0	0	0	0	0	0	0	0
2761	NCA 21	6 CRYSTAL ST, ROZELLE NSW 2039	RES	53	48	48	40	40	52	0	0	7	0	0	0	0	0	0	0	0	0	0	0	0	0	0	0
2762	NCA 22	24 COOK ST, GLEBE NSW 2037	RES	58	52	52	44	44	54	0	0	0	0	0	0	0	0	0	0	0	0	0	0	0	0	0	0
2763	NCA 21	1 WULUMAY CL, ROZELLE N	RES	53	48	48	40	40	52	0	0	0	0	0	0	0	0	0	0	0	0	0	0	0	0	0	0
2764	NCA 21	27 WORTLEY ST, BALMAIN NSW 2041	RES	53	48	48	40	40	52	11	14	8	0	0	0	0	0	0	0	0	19	0	0	17	17	11	0
2765	NCA 20	710B DARLING ST, ROZELLE NSW 2039	RES	61	56	56	50	50	60	5	10	8	0	0	0	0	0	0	0	0	18	0	0	5	15	9	0
2766	NCA 21	19 DARVALL ST, BALMAIN NSW 2041	RES	53	48	48	40	40	52	29	26	25	0	0	0	0	0	0	0	0	30	0	0	27	28	22	0
2767	NCA 20	22 THE CRESCENT, ANNANDALE NSW 2038	RES	61	56	56	50	50	60	12	14	17	0	0	0	0	0	0	0	0	18	0	0	25	15	9	0
2768	NCA 22	7 GARRAN LANE, GLEBE NSW 2037	RES	58	52	52	44	44	54	0	0	0	0	0	0	0	0	0	0	0	0	0	0	0	0	0	0
2769	NCA 20	8 BURT ST, ROZELLE NSW 2039	RES	61	56	56	50	50	60	9	0	7	0	0	0	0	0	0	0	0	22	0	0	11	19	13	0
2770	NCA 20	Sydney University	EDU	65	65	65	65	65	65	0	0	0	0	0	0	0	0	0	0	0	0	0	0	0	0	0	0
2771	NCA 21	4 CHARLES ST, BALMAIN NSW 2041	RES	53	48	48	40	40	52	0	13	0	0	0	0	0	0	0	0	0	0	0	0	0	0	0	0
2772	NCA 21	41 PALMER ST, BALMAIN NSW 2041	RES	53	48	48	40	40	52	15	22	24	0	0	0	0	0	0	0	0	22	0	0	22	20	14	0
2773	NCA 21	1 NAGURRA PL, ROZELLE NSW 2039	RES	53	48	48	40	40	52	0	0	0	0	0	0	0	0	0	0	0	15	0	0	0	12	6	0
2774	NCA 21	15 DATCHETT ST, BALMAIN EAST NSW 2041	RES	53	48	48	40	40	52	0	0	0	0	0	0	0	0	0	0	0	0	0	0	0	0	0	0
2775	NCA 20	2 RED LION ST, ROZELLE NSW 2039	RES	61	56	56	50	50	60	6	0	10	0	0	0	0	0	0	0	0	19	0	0	6	17	10	0
2776	NCA 20	Sydney University	EDU	65	65	65	65	65	65	0	0	0	0	0	0	0	0	0	0	0	0	0	0	0	0	0	0
2777	NCA 21	3 CARRINGTON ST, BALMAIN NSW 2041	RES	53	48	48	40	40	52	0	12	12	0	0	0	0	0	0	0	0	0	0	0	0	0	0	0
2778	NCA 21	15 CARRINGTON ST, BALMAIN NSW 2041	RES	53	48	48	40	40	52	0	0	0	0	0	0	0	0	0	0	0	0	0	0	0	0	0	0
2779	NCA 21	3 VERNON ST, BALMAIN EAST NSW 2041	RES	53	48	48	40	40	52	0	0	0	0	0	0	0	0	0	0	0	0	0	0	0	0	0	0
2780	NCA 20	9 PARK ST, ROZELLE NSW 2039	RES	61	56	56	50	50	60	4	0	10	0	0	0	0	0	0	0	0	17	0	0	4	14	8	0
2781	NCA 21	102 EVANS ST, ROZELLE NSW 2039	RES	53	48	48	40	40	52	9	20	21	0	0	0	0	0	0	0	0	22	0	0	26	19	13	0
2782	NCA 21	1 BRENT ST, ROZELLE NSW 2039	RES	53	48	48	40	40	52	12	24	24	0	0	0	0	0	0	0	0	26	0	0	24	23	17	0
2783	NCA 21	171 BEATTIE ST, BALMAIN NSW 2041	RES	53	48	48	40	40	52	27	21	26	0	0	0	0	0	0	0	0	21	0	0	27	19	13	0
2784	NCA 21	2 GLADSTONE ST, BALMAIN NSW 2041	RES	53	48	48	40	40	52	10	0	8	0	0	0	0	0	0	0	0	18	0	0	8	16	10	0
2785	NCA 22	9 NORTHCOTE RD, GLEBE NSW 2037	RES	58	52	52	44	44	54	29	23	28	0	0	0	0	0	0	0	0	28	0	0	27	25	19	0
2786	NCA 21	WELCOME HOTEL 91 EVANS ST, ROZELLE NSW	HOT	70	70	70	70	70	70	8	18	20	0	0	0	0	0	0	0	0	21	0	0	22	18	12	0
2787	NCA 22	2-4 SCOTT ST, PYRMONT NSW 2009	RES	58	52	52	44	44	54	0	0	0	0	0	0	0	0	0	0	0	0	0	0	0	0	0	0
2788	NCA 22	8 AVENUE RD, GLEBE NSW 2037	RES	58	52	52	44	44	54	11	0	8	0	0	0	0	0	0	0	0	17	0	0	10	14	8	0
2789	NCA 21	3 RUMSAY LANE, ROZELLE NSW 2039	RES	53	48	48	40	40	52	0	12	0	0	0	0	0	0	0	0	0	0	0	0	0	0	0	0
2790	NCA 20	7 QUIRK ST, ROZELLE NSW 2039	RES	61	56	56	50	50	60	0	0	0	0	0	0	0	0	0	0	0	0	0	0	0	0	0	0
2791	NCA 21	58A PALMER ST, BALMAIN NSW 2041	RES	53	48	48	40	40	52	22	21	19	0	0	0	0	0	0	0	0	22	0	0	17	19	13	0
2792	NCA 21	37 SMITH ST, ROZELLE NSW 2039	RES	53	48	48	40	40	52	36	31	38	0	0	0	0	0	0	0	0	30	0	0	36	28	22	0
2793	NCA 20	16A QUIRK ST, ROZELLE NSW 2039	RES	61	56	56	50	50	60	0	0	0	0	0	0	0	0	0	0	0	0	0	0	0	0	0	0
2794	NCA 21	14 EVANS ST, BALMAIN NSW 2041	RES	53	48	48	40	40	52	26	16	16	0	0	0	0	0	0	0	0	18	0	0	23	16	10	0
2795	NCA 21	133 VICTORIA RD, ROZELLE NSW 2039	COM	70	70	70	70	70	70	0	0	0	0	0	0	0	0	0	0	0	16	0	0	4	14	8	0
2796	NCA 21	92 PALMER ST, BALMAIN NSW 2041	RES	53	48	48	40	40	52	13	19	11	0	0	0	0	0	0	0	0	22	0	0	17	19	13	0
2797	NCA 21	7 LITTLE EDWARD ST, BALMAIN EAST NSW 204	RES	53	48	48	40	40	52	0	0	0	0	0	0	0	0	0	0	0	0	0	0	0	0	0	0
2798	NCA 20	116 FOUCART ST, ROZELLE NSW 2039	RES	61	56	56	50	50	60	24	17	19	0	0	0	0	0	0	0	0	18	0	0	12	15	9	0
2799	NCA 20	216 EVANS ST, ROZELLE NSW 2039	RES	61	56	56	50	50	60	15	14	13	0	0	0	0	0	0	0	0	20	0	0	7	18	12	0
2800	NCA 20	11 MOODIE ST, ROZELLE NSW 2039	RES	61	56	56	50	50	60	3	0	4	0	0	0	0	0	0	0	0	15	0	0	14	13	7	0
2801	NCA 21	80 DARLING ST, BALMAIN EAST NSW 2041	COM	70	70	70	70	70	70	0	0	0	0	0	0	0	0	0	0	0	0	0	0	0	0	0	0
2802	NCA 21	1 SCHULTZ ST, BALMAIN NSW 2041	RES	53	48	48	40	40	52	7	10	13	0	0	0	0	0	0	0	0	16	0	0	13	14	8	0
2803	NCA 21	37 CRYSTAL ST, ROZELLE NSW 2039	COM	70	70	70	70	70	70	0	0	0	0	0	0	0	0	0	0	0	0	0	0	0	0	0	0
2804	NCA 22	109 FERRY RD, GLEBE NSW 2037	RES	58	52	52	44	44	54	0	0	0	0	0	0	0	0	0	0	0	0	0	0	0	0	0	0
2805	NCA 21	4 DATCHETT ST, BALMAIN EAST NSW 2041	RES	53	48	48	40	40	52	0	0	0	0	0	0	0	0	0	0	0	0	0	0	0	0	0	0
2806	NCA 20	19 WATERLOO ST, ROZELLE NSW 2039	RES	61	56	56	50	50	60	0	0	0	0	0	0	0	0	0	0	0	0	0	0	0	0	0	0
2807	NCA 21	33 GOODSIR ST, ROZELLE NSW 2039	RES	53	48	48	40	40	52	22	16	15	0	0	0	0	0	0	0	0	23	0	0	21	21	14	0
2808	NCA 21	1 FOY ST, BALMAIN NSW	RES	53	48	48	40	40	52	16	24	25	0	0	0	0	0	0	0	0	25	0	0	23	22	16	0
2809	NCA 20	46 CECILY ST, LILYFIELD NSW 2040	RES	61	56	56	50	50	60	24	16	19	0	0	0	0	0	0	0	0	20	0	0	16	18	12	0
2810	NCA 20	22 PRINCE ST, ROZELLE NSW 2039	RES	61	56	56	50	50	60	14	13	15	0	0	0	0	0	0	0	0	24	0	0	11	21	15	0
2811	NCA 20	84 FOUCART ST, ROZELLE NSW 2039	RES	61	56	56	50	50	60	17	16	17	0	0	0	0	0	0	0	0	18	0	0	20	16	10	0
2812	NCA 20	102 FOUCART ST, ROZELLE NSW 2039	RES	61	56	56	50	50	60	25	19	19	0	0	0	0	0	0	0	0	21	0	0	18	18	12	0
2813	NCA 21	569 DARLING ST, ROZELLE NSW 2039	RES	53	48	48	40	40	52	4	0	9	0	0	0	0	0	0	0	0	16	0	0	14	14	8	0
2814	NCA 21	21 WARAGAL AV, ROZELLE N	RES	53	48	48	40	40	52	4	14	16	0	0	0	0	0	0	0	0	17	0	0	20	14	8	0
2815	NCA 21	ADDRESS UNKNOWN	COM	70	70	70	70	70	70	29	23	27	0	0	0	0	0	0	0	0	21	0	0	26	19	13	0
2816	NCA 21	2 JUBILEE PL, BALMAIN NSW 2041	RES	53	48	48	40	40	52	0	0	0	0	0	0	0	0	0	0	0	0	0	0	0	0	0	0
2817	NCA 21	9 COLLINS ST, ROZELLE NSW 2039	RES	53	48	48	40	40	52	10	14	23	0	0	0	0	0	0	0	0	23	0	0	25	21	15	0
2818	NCA 21	1 FOY ST, BALMAIN NS	RES	53	48	48	40	40	52	14	20	24	0	0	0	0	0	0	0	0	23	0	0	17	20	14	0
2819	NCA 21	71 MULLENS ST, BALMAIN NSW 2041	RES	53	48	48	40	40	52	0	0	0	0	0	0	0	0	0	0	0	0	0	0	0	0	0	0
2820	NCA 21	100 MULLENS ST, BALMAIN NSW 2041	RES	53	48	48	40	40	52	0	15	0	0	0	0	0	0	0	0	0	0	0	0	0	0	0	0
2821	NCA 21	5 WESTON ST, BALMAIN EAST NSW 2041	RES	53	48	48	40	40	52	0	0	0	0	0	0	0	0	0	0	0	0	0	0	0	0	0	0
2822	NCA 21	22 HIGH ST, BALMAIN NSW 2041	RES	53	48	48	40	40	52	20	10	21	0	0	0	0	0	0	0	0	21	0	0	19	18	12	0
2823	NCA 21	127 MANSFIELD ST, ROZELLE NSW 2039	RES	53	48	48	40	40	52	10	22	14	0	0	0	0	0	0	0	0	23	0	0	23	20	14	0
2824	NCA 21	11 YARA AV, ROZELLE NSW 2039	RES	53	48	48	40	40	52	0	0	0	0	0	0	0	0	0	0	0	0	0	0	0	0	0	0
2825	NCA 21	9 PAUL ST, BALMAIN EAST NSW 2041	RES	53	48	48	40	40	52	0	0	0	0	0	0	0	0	0	0	0	0	0	0	0	0	0	0
2826	NCA 22	43-81 POINT ST, PYRMONT NSW 2009	RES	58	52	52	44	44	54	0	0	0	0	0	0	0	0	0	0	0	0	0	0	0	0	0	0
2827	NCA 21	116 EVANS ST, ROZELLE NSW 2039	RES	53	48	48	40	40	52	19	9	17	0	0	0	0	0	0	0	0	28	0	0	33	25	19	0
2828	NCA 21	69 REYNOLDS ST, BALMAIN NSW 2041	RES	53	48	48	40	40	52	14	16	11	0	0	0	0	0	0	0	0	22	0	0	22	19	13	0
2829	NCA 22	2 BOWMAN ST, PYRMONT NSW 2009	RES	58	52	52	44	44	54	19	21	22	0	0	0	0	0	0	0	0	22	0	0	15	19	13	0
2830	NCA 21	2 EWENTON ST, BALMAIN NSW 2041	RES	53	48	48	40	40	52	0	15	0	0	0	0	0	0	0	0	0	0	0	0	0	0	0	0
2831	NCA 21	16 PEARSON ST, BALMAIN EAST NSW 2041	RES	53	48	48	40	40	52	0	0	0	0	0	0	0	0	0	0	0	0	0	0	0	0	0	0
2832	NCA 20	14-22 ALBERTO ST, LILYFIELD NSW 2040	RES	61	56	56	50	50	60	12	0	2	0	0	0	0	0	0	0	0	20	0	0	7	18	11	0
2833	NCA 21	137 VICTORIA RD, ROZELLE NSW 2039	COM	70	70	70	70	70	70	0	0	0	0	0	0	0	0	0	0	0	16	0	0	0	13	7	0
2834	NCA 21	71 REYNOLDS ST, BALMAIN NSW 2041	RES	53	48	48	40	40	52	15	15	16	0	0	0	0	0	0	0	0	26	0	0	14	23	17	0
2835	NCA 21	17 MARGARET ST, ROZELLE NSW 2039	RES	53	48	48	40	40	52	0	0	0	0	0	0	0	0	0	0	0	0	0	0	0	0	0	0
2836	NCA 21	BALMAIN HIGH SCHOOL 25-33 TERRY ST, ROZE	EDU	65	65	65	65	65	65	0	13	15	0	0	0	0	0	0	0	0	18	0	0	0	16	10	0
2837	NCA 20	16 TOELLE ST, ROZELLE NSW 2039	RES	61	56	56	50	50	60	0	0	0	0	0	0	0	0	0	0	0	0	0	0	0	0	0	0
2838	NCA 21	37 NELSON ST, ROZELLE NSW 2039	RES	53	48	48	40	40	52	0	0	0	0	0	0	0	0	0	0	0	0	0	0	0	0	0	0
2839	NCA 21	10 NAPOLEON ST, ROZELLE NSW 2039	RES	53	48	48	40	40	52	0	24	0	0	0	0	0	0	0	0	0	0	0	0	0	0	0	0
2840	NCA 20	279 JOHNSTON ST, ANNANDALE NSW 2038	RES	61	56	56	50	50	60	0	0	0	0	0	0	0	0	0	0	0	0	0	0	0	0	0	0
2841	NCA 20	Sydney University	NONE	75	75	75	75	75	75	0	0	0	0	0	0	0	0	0	0	0	16	0	0	0	13	7	0
2842	NCA 20	756 DARLING ST, ROZELLE NSW 2039	CMTY	65	65	65	65	65	65	8	18	23	0	0	0	0	0	0	0	0	21	0	0	9	18	12	0
2843	NCA 21	17 NELSON ST, ROZELLE NSW 2039	RES	53	48	48	40	40	52	0	0	11	0	0	0	0	0	0	0	0	0	0	0	0	0	0	0

2844	NCA 20	Sydney University	EDU	65	65	65	65	65	65	0	0	0	0	0	0	0	0	0	0	0	0	0	0	0	0	0	0
2845	NCA 21	36 NELSON ST, ROZELLE NSW 2039	RES	53	48	48	40	40	52	9	18	19	0	0	0	0	0	0	0	0	22	0	0	25	20	14	0
2846	NCA 20	19 SPRINGSIDE ST, ROZELLE NSW 2039	RES	61	56	56	50	50	60	0	0	0	0	0	0	0	0	0	0	0	16	0	0	0	14	7	0
2847	NCA 21	37 CRYSTAL ST, ROZELLE NSW 2039	COM	70	70	70	70	70	70	4	0	6	0	0	0	0	0	0	0	0	16	0	0	9	14	8	0
2848	NCA 20	SUBSTATION 1435 26 BURT ST, ROZELLE NSW	RES	61	56	56	50	50	60	0	0	0	0	0	0	0	0	0	0	0	0	0	0	0	0	0	0
2849	NCA 20	21 MANNING ST, ROZELLE NSW 2039	RES	61	56	56	50	50	60	0	0	0	0	0	0	0	0	0	0	0	0	0	0	0	0	0	0
2850	NCA 20	128 CECILY ST, LILYFIELD NSW 2040	RES	61	56	56	50	50	60	0	0	0	0	0	0	0	0	0	0	0	0	0	0	0	0	0	0
2851	NCA 21	81 EVANS ST, ROZELLE NSW 2039	RES	53	48	48	40	40	52	15	23	25	0	0	0	0	0	0	0	0	25	0	0	29	22	16	0
2852	NCA 22	3 GARRAN LANE, GLEBE NSW 2037	RES	58	52	52	44	44	54	9	0	8	0	0	0	0	0	0	0	0	19	0	0	6	16	10	0
2853	NCA 20	37 ALFRED ST, ROZELLE NSW 2039	RES	61	56	56	50	50	60	9	0	5	0	0	0	0	0	0	0	0	22	0	0	10	19	13	0
2854	NCA 20	4 CLUBB ST, ROZELLE NSW 2039	RES	61	56	56	50	50	60	0	0	0	0	0	0	0	0	0	0	0	0	0	0	0	0	0	0
2855	NCA 20	33 MANNING ST, ROZELLE NSW 2039	RES	61	56	56	50	50	60	0	0	0	0	0	0	0	0	0	0	0	0	0	0	0	0	0	0
2856	NCA 21	153 MANSFIELD ST, ROZELLE NSW 2039	RES	53	48	48	40	40	52	17	26	30	0	0	0	0	0	0	0	0	32	0	0	32	29	23	0
2857	NCA 21	WATER POLICE SITE 4 JUBILEE PL, BALMAIN	IND	75	75	75	75	75	75	0	0	0	0	0	0	0	0	0	0	0	0	0	0	0	0	0	0
2858	NCA 22	501 GLEBE POINT RD, GLEBE NSW 2037	RES	58	52	52	44	44	54	35	26	32	0	0	0	0	0	0	0	0	24	0	0	31	21	15	0
2859	NCA 20	169 EVANS ST, ROZELLE NSW 2039	RES	61	56	56	50	50	60	10	24	27	0	0	0	0	0	0	0	0	23	0	0	10	20	14	0
2860	NCA 21	21 MARGARET ST, ROZELLE NSW 2039	RES	53	48	48	40	40	52	0	0	0	0	0	0	0	0	0	0	0	0	0	0	0	0	0	0
2861	NCA 20	675 DARLING ST, ROZELLE NSW 2039	HOT	70	70	70	70	70	70	8	10	11	0	0	0	0	0	0	0	0	21	0	0	15	19	12	0
2862	NCA 22	1 FORSYTH ST, GLEBE NSW 2037	RES	58	52	52	44	44	54	0	0	0	0	0	0	0	0	0	0	0	0	0	0	0	0	0	0
2863	NCA 21	49 MERTON ST, ROZELLE NSW 2039	RES	53	48	48	40	40	52	0	0	3	0	0	0	0	0	0	0	0	0	0	0	0	0	0	0
2864	NCA 20	111 DENISON ST, ROZELLE NSW 2039	RES	61	56	56	50	50	60	28	15	20	0	0	0	0	0	0	0	0	22	0	0	26	20	13	0
2865	NCA 22	SHORE TERRACES 9 GRIFFIN PL, GLEBE NSW 2	RES	58	52	52	44	44	54	0	0	0	0	0	0	0	0	0	0	0	0	0	0	0	0	0	0
2866	NCA 20	40-44 RED LION ST, ROZELLE NSW 2039	RES	61	56	56	50	50	60	9	12	15	0	0	0	0	0	0	0	0	21	0	0	8	18	12	0
2867	NCA 20	32 CLUBB ST, ROZELLE NSW 2039	RES	61	56	56	50	50	60	0	0	0	0	0	0	0	0	0	0	0	0	0	0	0	0	0	0
2868	NCA 21	44 REYNOLDS ST, BALMAIN NSW 2041	RES	53	48	48	40	40	52	12	0	5	0	0	0	0	0	0	0	0	23	0	0	12	20	14	0
2869	NCA 20	25 PRITCHARD ST, ANNANDALE NSW 2038	RES	61	56	56	50	50	60	27	19	24	0	0	0	0	0	0	0	0	19	0	0	26	16	10	0
2870	NCA 21	9 ROSSER ST, ROZELLE NSW 2039	RES	53	48	48	40	40	52	40	37	38	0	0	0	0	0	0	0	0	30	0	0	34	27	21	0
2871	NCA 21	46 MULLENS ST, BALMAIN NSW 2041	RES	53	48	48	40	40	52	0	0	0	0	0	0	0	0	0	0	0	0	0	0	0	0	0	0
2872	NCA 21	7 EVANS ST, BALMAIN NSW 2041	RES	53	48	48	40	40	52	18	17	22	0	0	0	0	0	0	0	0	22	0	0	18	20	14	0
2873	NCA 20	27 BAYVIEW CR, ANNANDALE NSW 2038	RES	61	56	56	50	50	60	29	21	25	0	0	0	0	0	0	0	0	20	0	0	28	18	12	0
2874	NCA 21	21 WARAGAL AV, ROZELLE N	RES	53	48	48	40	40	52	0	0	0	0	0	0	0	0	0	0	0	0	0	0	0	0	0	0
2875	NCA 22	29-31 COOK ST, GLEBE NSW 20	RES	58	52	52	44	44	54	0	0	0	0	0	0	0	0	0	0	0	0	0	0	0	0	0	0
2876	NCA 21	7 GEORGE ST, BALMAIN NSW 2041	RES	53	48	48	40	40	52	27	20	21	0	0	0	0	0	0	0	0	20	0	0	26	18	12	0
2877	NCA 21	98 EVANS ST, ROZELLE NSW 2039	RES	53	48	48	40	40	52	9	17	20	0	0	0	0	0	0	0	0	22	0	0	25	19	13	0
2878	NCA 21	3 HYAM ST, BALMAIN N	RES	53	48	48	40	40	52	8	17	0	0	0	0	0	0	0	0	0	23	0	0	9	20	14	0
2879	NCA 20	52 SPRINGSIDE ST, ROZELLE NSW 2039	RES	61	56	56	50	50	60	0	0	0	0	0	0	0	0	0	0	0	16	0	0	0	13	7	0
2880	NCA 20	86 VICTORIA RD, ROZELLE NSW 2039	RES	61	56	56	50	50	60	8	0	17	0	0	0	0	0	0	0	0	21	0	0	8	19	13	0
2881	NCA 21	56 NELSON ST, ROZELLE NSW 2039	RES	53	48	48	40	40	52	6	13	11	0	0	0	0	0	0	0	0	20	0	0	14	18	12	0
2882	NCA 22	292A GLEBE POINT RD, GLEBE NSW 2037	RES	58	52	52	44	44	54	26	22	27	0	0	0	0	0	0	0	0	23	0	0	24	21	15	0
2883	NCA 20	17 CALLAN ST, ROZELLE NSW 2039	RES	61	56	56	50	50	60	0	0	0	0	0	0	0	0	0	0	0	0	0	0	0	0	0	0
2884	NCA 21	18 GLADSTONE ST, BALMAIN NSW 2041	RES	53	48	48	40	40	52	0	0	0	0	0	0	0	0	0	0	0	0	0	0	0	0	0	0
2885	NCA 21	34 MERTON ST, ROZELLE NSW 2039	RES	53	48	48	40	40	52	13	20	24	0	0	0	0	0	0	0	0	21	0	0	28	18	12	0
2886	NCA 21	76B EVANS ST, ROZELLE NSW 2039	RES	53	48	48	40	40	52	9	20	20	0	0	0	0	0	0	0	0	21	0	0	23	19	13	0
2887	NCA 22	16 EGLINTON RD, GLEBE NSW 2037	RES	58	52	52	44	44	54	21	14	18	0	0	0	0	0	0	0	0	23	0	0	21	21	15	0
2888	NCA 21	3 BRUCE ST, ROZELLE NSW 2039	RES	53	48	48	40	40	52	0	15	19	0	0	0	0	0	0	0	0	0	0	0	0	0	0	0
2889	NCA 22	2-6 SHEEHY ST, GLEBE NSW 2037	RES	58	52	52	44	44	54	23	10	21	0	0	0	0	0	0	0	0	20	0	0	21	17	11	0
2890	NCA 20	22 PERCY ST, ROZELLE NSW 2039	RES	61	56	56	50	50	60	10	16	18	0	0	0	0	0	0	0	0	19	0	0	7	17	11	0
2891	NCA 21	197 BEATTIE ST, BALMAIN NSW 2041	RES	53	48	48	40	40	52	5	16	18	0	0	0	0	0	0	0	0	18	0	0	20	15	9	0
2892	NCA 20	701-703 DARLING ST, ROZELLE NSW 2039	COM	70	70	70	70	70	70	8	19	18	0	0	0	0	0	0	0	0	20	0	0	8	18	12	0
2893	NCA 20	284A JOHNSTON ST, ANNANDALE NSW 2038	RES	61	56	56	50	50	60	30	20	20	0	0	0	0	0	0	0	0	23	0	0	29	21	15	0
2894	NCA 21	54 SMITH ST, BALMAIN NSW 2041	RES	53	48	48	40	40	52	27	11	25	0	0	0	0	0	0	0	0	24	0	0	21	22	16	0
2895	NCA 20	731-735 DARLING ST, ROZELLE NSW 2039	COM	70	70	70	70	70	70	0	0	0	0	0	0	0	0	0	0	0	0	0	0	0	0	0	0
2896	NCA 20	3 GORDON ST, ROZELLE NSW 2039	RES	61	56	56	50	50	60	0	0	0	0	0	0	0	0	0	0	0	0	0	0	0	0	0	0
2897	NCA 21	18-20 GEORGE ST, BALMAIN NSW 2041	RES	53	48	48	40	40	52	11	13	18	0	0	0	0	0	0	0	0	24	0	0	17	22	15	0
2898	NCA 20	11 BAYVIEW CR, ANNANDALE NSW 2038	RES	61	56	56	50	50	60	27	13	11	0	0	0	0	0	0	0	0	19	0	0	26	16	10	0
2899	NCA 21	3 CROSS ST, ROZELLE NSW 2039	RES	53	48	48	40	40	52	10	23	23	0	0	0	0	0	0	0	0	23	0	0	29	21	15	0
2900	NCA 20	8 DENISON ST, ROZELLE NSW 2039	RES	61	56	56	50	50	60	12	17	22	0	0	0	0	0	0	0	0	21	0	0	8	19	13	0
2901	NCA 20	19 MANNING ST, ROZELLE NSW 2039	RES	61	56	56	50	50	60	0	0	0	0	0	0	0	0	0	0	0	15	0	0	0	13	6	0
2902	NCA 21	7 PAUL ST, BALMAIN EAST NSW 2041	RES	53	48	48	40	40	52	0	0	0	0	0	0	0	0	0	0	0	0	0	0	0	0	0	0
2903	NCA 21	15 HOSKING ST, BALMAIN EAST NSW 2041	RES	53	48	48	40	40	52	0	0	0	0	0	0	0	0	0	0	0	0	0	0	0	0	0	0
2904	NCA 21	14 MURDOCH ST, ROZELLE NSW 2039	RES	53	48	48	40	40	52	9	22	21	0	0	0	0	0	0	0	0	0	0	0	17	0	0	0
2905	NCA 21	FATHER JOHN THERRY CATHOLIC PRIM.SCHOOL	EDU	65	65	65	65	65	65	9	0	8	0	0	0	0	0	0	0	0	17	0	0	8	15	9	0
2906	NCA 20	6 LILYFIELD RD, ROZELLE NSW 2039	RES	61	56	56	50	50	60	38	28	31	0	0	0	0	0	0	0	0	30	0	0	37	28	22	0
2907	NCA 20	184 EVANS ST, ROZELLE NSW 2039	RES	61	56	56	50	50	60	0	20	20	0	0	0	0	0	0	0	0	0	0	0	0	0	0	0
2908	NCA 20	14-22 ALBERTO ST, LILYFIELD NSW 2040	RES	61	56	56	50	50	60	0	0	0	0	0	0	0	0	0	0	0	0	0	0	0	0	0	0
2909	NCA 22	CHINESE TEMPLE 2 EDWARD ST, GLEBE NSW 20	RES	58	52	52	44	44	54	14	11	18	0	0	0	0	0	0	0	0	20	0	0	11	17	11	0
2910	NCA 22	286 GLEBE POINT RD, GLEBE NSW 2037	RES	58	52	52	44	44	54	28	21	27	0	0	0	0	0	0	0	0	21	0	0	26	19	13	0
2911	NCA 20	21 CALLAN ST, ROZELLE NSW 2039	RES	61	56	56	50	50	60	0	0	0	0	0	0	0	0	0	0	0	0	0	0	0	0	0	0
2912	NCA 21	504 DARLING ST, ROZELLE NSW 2039	RES	53	48	48	40	40	52	0	0	0	0	0	0	0	0	0	0	0	0	0	0	0	0	0	0
2913	NCA 22	10 LEICHHARDT ST, GLEBE NSW 2037	RES	58	52	52	44	44	54	0	0	14	0	0	0	0	0	0	0	0	19	0	0	0	16	10	0
2914	NCA 20	29 CLUBB ST, ROZELLE NSW 2039	RES	61	56	56	50	50	60	0	0	0	0	0	0	0	0	0	0	0	0	0	0	0	0	0	0
2915	NCA 21	10 EWELL ST, BALMAIN NSW 2041	RES	53	48	48	40	40	52	19	16	19	0	0	0	0	0	0	0	0	20	0	0	19	18	12	0
2916	NCA 21	218 DARLING ST, BALMAIN NSW 2041	COM	70	70	70	70	70	70	0	0	0	0	0	0	0	0	0	0	0	0	0	0	0	0	0	0
2917	NCA 21	DUAL OCCUPANCY 52 DARLING ST, BALMAIN E	RES	53	48	48	40	40	52	0	0	0	0	0	0	0	0	0	0	0	0	0	0	0	0	0	0
2918	NCA 21	11 GLADSTONE ST, BALMAIN NSW 2041	RES	53	48	48	40	40	52	0	0	1	0	0	0	0	0	0	0	0	15	0	0	12	13	7	0
2919	NCA 20	9 CALLAN ST, ROZELLE NSW 2039	RES	61	56	56	50	50	60	0	0	0	0	0	0	0	0	0	0	0	0	0	0	0	0	0	0
2920	NCA 20	49 BELMORE ST, ROZELLE NSW 2039	RES	61	56	56	50	50	60	10	14	18	0	0	0	0	0	0	0	0	21	0	0	8	18	12	0
2921	NCA 21	56 TERRY ST, ROZELLE NSW 2039	RES	53	48	48	40	40	52	7	10	11	0	0	0	0	0	0	0	0	20	0	0	12	17	11	0
2922	NCA 22	23-25 COOK ST, GLEBE	RES	58	52	52	44	44	54	17	15	18	0	0	0	0	0	0	0	0	21	0	0	15	18	12	0
2923	NCA 22	21 JAMES CRAIG RD, ROZELLE NSW 2039	NONE	75	75	75	75	75	75	0	0	0	0	0	0	0	0	0	0	0	0	0	0	0	0	0	0
2924	NCA 21	99 MULLENS ST, BALMAIN NSW 2041	RES	53	48	48	40	40	52	28	19	23	0	0	0	0	0	0	0	0	22	0	0	28	20	14	0
2925	NCA 20	1A CECILY ST, LILYFIELD NSW 2040	RES	61	56	56	50	50	60	8	0	0	0	0	0	0	0	0	0	0	16	0	0	3	13	7	0
2926	NCA 21	18 GRAFTON ST, BALMAIN NSW 2041	RES	53	48	48	40	40	52	23	15	14	0	0	0	0	0	0	0	0	15	0	0	23	12	6	0
2927	NCA 21	39 MULLENS ST, BALMAIN NSW 2041	RES	53	48	48	40	40	52	18	12	11	0	0	0	0	0	0	0	0	23	0	0	17	20	14	0
2928	NCA 21	WHITE BAY POWER STATION 165 VICTORIA RD,	IND	75	75	75	75	75	75	13	0	8	0	0	0	0	0	0	0	0	27	0	0	19	24	18	0
2929	NCA 21	33-35 MULLENS ST, BALMAIN NSW 2041	RES	53	48	48	40	40	52	18	12	14	0	0	0	0	0	0	0	0	20	0	0	17	17	11	0
2930	NCA 21	238 DARLING ST, BALMAIN NSW 2041	COM	70	70	70	70	70	70	0	0	0	0	0	0	0	0	0	0	0	0	0	0	0	0	0	0
2931	NCA 20	2A-2B GORDON ST, ROZELLE NSW 2039	PoW	65	65	65	65	65	65	0	19	0	0	0	0	0	0	0	0	0	0	0	0	0	0	0	0
2932	NCA 21	38 BRADFORD ST, BALMAIN NSW 2041	RES	53	48	48	40	40	52	31	28	24	0	0	0	0	0	0	0	0	23	0	0	31	20	14	0
2933	NCA 20	20 CHARLOTTE ST, ROZELLE NSW 2039	RES	61	56	56	50	50	60	6	14	6	0	0	0	0	0	0	0	0	19	0	0	6	17	11	0
2934	NCA 20	19-33 TOELLE ST, ROZELLE NSW 2039	RES	61	56	56	50	50	60	0	0	0	0	0	0	0	0	0	0	0	0	0	0	0	0	0	0
2935	NCA 21	9 CLARE ST, ROZELLE NSW 2039	RES	53	48	48	40	40	52	16	23	26	0	0	0	0	0	0	0	0	25	0	0	28	23	16	0
2936	NCA 21	21 VINCENT ST, BALMAIN NSW 2041	RES	53	48	48	40	40	52	0	0	0	0	0	0	0	0	0	0	0	0	0	0	0	0	0	0
2937	NCA 21	2 MACKENZIE ST, ROZELLE NSW 2039	RES	53	48	48	40	40	52	0	27	0	0	0	0	0	0	0	0	0	0	0	0	0	0	0	0
2938	NCA 21	46 ROSEBERRY ST, BALMAIN NSW 2041	RES	53	48	48	40	40	52	20	15	19	0	0	0	0	0	0	0	0	20	0	0	16	18	12	0
2939	NCA 21	19 PERRETT ST, ROZELLE NSW 2039	RES	53	48	48	40	40	52	30	13	24	0	0	0	0	0	0	0	0	27	0	0	29	25	19	0
2940	NCA 21	25 ADOLPHUS ST, BALMAIN NSW 2041	RES	53	48	48	40	40	52	30	23	26	0	0	0	0	0	0	0	0	20	0	0	28	18	11	0
2941	NCA 20	9 QUIRK ST, ROZELLE NSW 2039	RES	61	56	56	50	50	60	20	22	20	0	0	0	0	0	0	0	0	29	0	0	16	27	21	0
2942	NCA 21	21 GLADSTONE ST, BALMAIN NSW 2041	RES	53	48	48	40	40	52	9	0	0	0	0	0	0	0	0	0	0	15	0	0	9	13	7	0
2943	NCA 21	7 MURDOCH ST, ROZELLE NSW 2039	RES	53	48	48	40	40	52	10	14	15	0	0	0	0	0	0	0	0	23	0	0	20	21	14	0
2944	NCA 20	26 ALFRED ST, ROZELLE NSW 2039	RES	61	56	56	50	50	60	21	19	18	0	0	0	0	0	0	0	0	22	0	0	14	19	13	0
2945	NCA 21	112 EVANS ST, ROZELLE NSW 2039	RES	53	48	48	40	40	52	16	28	29	0	0	0	0	0	0	0	0	25	0	0	31	22	16	0
2946	NCA 22	51B LEICHHARDT ST, GLEBE NSW 2037	RES	58	52	52	44	44	54	33	25	29	0	0	0	0	0	0	0	0	24	0	0	31	22	15	0
2947	NCA 21	22 BRUCE ST, ROZELLE NSW 2039	RES	53	48	48	40	40	52	14	24	26	0	0	0	0	0	0	0	0	28	0	0	28	26	20	0
2948	NCA 21	5 SORRIE ST, BALMAIN NSW 2041	RES	53	48	48	40	40	52	7	9	9	0	0	0	0	0	0	0	0	18	0	0	9	16	10	0
2949	NCA 21	36 HARTLEY ST, ROZELLE NSW 2039	RES	53	48	48	40	40	52	11	22	22	0	0	0	0	0	0	0	0	25	0	0	0	22	16	0
2950	NCA 21	8 YARA AV, ROZELLE NSW 2039	RES	53	48	48	40	40	52	0	0	0	0	0	0	0	0	0	0	0	0	0	0	0	0	0	0
2951	NCA 21	5 SMITH ST, ROZELLE NSW 2039	RES	53	48	48	40	40	52	37	36	36	0	0	0	0	0	0	0	0	32	0	0	37	29	23	0
2952	NCA 20	78 CECILY ST, LILYFIELD NSW 2040	RES	61	56	56	50	50	60	25	17	20	0	0	0	0	0	0	0	0	18	0	0	17	16	9	0
2953	NCA 20	29 MANNING ST, ROZELLE NSW 2039	RES	61	56	56	50	50	60	0	0	0	0	0	0	0	0	0	0	0	19	0	0	3	16	10	0
2954	NCA 20	505 BALMAIN RD, LILYFIELD NSW 204	COM	70	70	70	70	70	70	24	18	22	0	0	0	0	0	0	0	0	23	0	0	16	20	14	0
2955	NCA 20	52A SPRINGSIDE ST, ROZELLE NSW 2039	RES	61	56	56	50	50	60	0	0	0	0	0	0	0	0	0	0	0	0	0	0	0	0	0	0
2956	NCA 22	ADDRESS UNKNOWN	RES	58	52	52	44	44	54	10	0	11	0	0	0	0	0	0	0	0	18	0	0	9	15	9	0
2957	NCA 20	9 THE CRESCENT, ANNANDALE NSW 2038	REC/A	65	65	65	65	65	65	0	0	0	0	0	0	0	0	0	0	0	0	0	0	0	0	0	0
2958	NCA 20	104-108 VICTORIA RD, ROZELLE NSW 2039	COM	70	70	70	70	70	70	9	25	26	0	0	0	0	0	0	0	0	27	0	0	21	25	19	0
2959	NCA 22	415 GLEBE POINT RD, GLEBE NSW 2037	RES	58	52	52	44	44	54	0	0	0	0	0	0	0	0	0	0	0	0	0	0	0	0	0	0
2960	NCA 21	22 WISE ST, ROZELLE NSW 2039	RES	53	48	48	40	40	52	6	15	18	0	0	0	0	0	0	0	0	20	0	0	21	18	12	0
2961	NCA 20	Sydney University	EDU	65	65	65	65	65	65	0	0	0	0	0	0	0	0	0	0	0	0	0	0	0	0	0	0
2962	NCA 21	16 EWELL ST, BALMAIN NSW 2041	RES	53	48	48	40	40	52	25	14	18	0	0	0	0	0	0	0	0	21	0	0	25	19	13	0
2963	NCA 21	174-180 MULLENS ST, ROZELLE NSW 2039	IND	75	75	75	75	75	75	0	0	0	0	0	0	0	0	0	0	0	0	0	0	0	0	0	0
2964	NCA 21	13 DONNELLY ST, BALMAIN NSW 2041	RES	53	48	48	40	40	52	16	0	4	0	0	0	0	0	0	0	0	22	0	0	15	19	13	0
2965	NCA 20	198 EVANS ST, ROZELLE NSW 2039	RES	61	56	56	50	50	60	0	11	2	0	0	0	0	0	0	0	0	0	0	0	0	0	0	0
2966	NCA 21	18 DARLING ST, BALMAIN EAST NSW 2041	RES	53	48	48	40	40	52	0	0	0	0	0	0	0	0	0	0	0	0	0	0	0	0	0	0
2967	NCA 21	40 MACKENZIE ST, ROZELLE NSW 2039	RES	53	48	48	40	40	52	10	22	22	0	0	0	0	0	0	0	0	23	0	0	10	21	15	0
2968	NCA 21	5 HARTLEY ST, ROZELLE NSW 2039	RES	53	48	48	40	40	52	16	27	27	0	0	0	0	0	0	0	0	27	0	0	33	24	18	0
2969	NCA 20	20 GORDON ST, ROZELLE NSW 2039	RES	61	56	56	50	50	60	11	9	6	0	0	0	0	0	0	0	0	24	0	0	11	22	16	0
2970	NCA 21	5 WORTLEY ST, BALMAIN NSW 2041	RES	53	48	48	40	40	52	5	0	0	0	0	0	0	0	0	0	0	16	0	0	7	13	7	0
2971	NCA 21	71 EVANS ST, ROZELLE NSW 2039	RES	53	48	48	40	40	52	0	0	0	0	0	0	0	0	0	0	0	0	0	0	0	0	0	0
2972	NCA 21	17 HIGH ST, BALMAIN NSW 2041	RES	53	48	48	40	40	52	26	19	21	0	0	0	0	0	0	0	0	22	0	0	26	19	13	0
2973	NCA 22	451-459 GLEBE POINT RD, GLE	RES	58	52	52	44	44	54	14	12	12	0	0	0	0	0	0	0	0	23	0	0	13	20	14	0
2974	NCA 20	38 DENISON ST, ROZELLE NSW 2039	RES	61	56	56	50	50	60	10	8	9	0	0	0	0	0	0	0	0	19	0	0	6	17	11	0
2975	NCA 20	43-45 SPRINGSIDE ST, ROZELLE NSW 2039	RES	61	56	56	50	50	60	0	0	0	0	0	0	0	0	0	0	0	0	0	0	0	0	0	0
2976	NCA 20	Sydney University	EDU	65	65	65	65	65	65	0	0	0	0	0	0	0	0	0	0	0	0	0	0	0	0	0	0
2977	NCA 21	1 WULUMAY CL, ROZELLE N	RES	53	48	48	40	40	52	0	0	0	0	0	0	0	0	0	0	0	0	0	0	0	0	0	0
2978	NCA 20	27 CALLAN ST, ROZELLE NSW 2039	RES	61	56	56	50	50	60	0	0	0	0	0	0	0	0	0	0	0	0	0	0	0	0	0	0
2979	NCA 22	1 EDWARD ST, GLEBE NSW 2037	RES	58	52	52	44	44	54	0	0	0	0	0	0	0	0	0	0	0	0	0	0	0	0	0	0
2980	NCA 21	17 PARSONS ST, ROZELLE NSW 2039	RES	53	48	48	40	40	52	16	21	22	0	0	0	0	0	0	0	0	30	0	0	35	28	22	0
2981	NCA 20	206 VIEW ST, ANNANDALE NSW 2038	RES	61	56	56	50	50	60	0	0	0	0	0	0	0	0	0	0	0	18	0	0	0	15	9	0
2982	NCA 21	34 MOORE ST, ROZELLE NSW 2039	RES	53	48	48	40	40	52	14	22	23	0	0	0	0	0	0	0	0	29	0	0	25	26	20	0
2983	NCA 20	13 CECILY ST, LILYFIELD NSW 2040	RES	61	56	56	50	50	60	7	9	9	0	0	0	0	0	0	0	0	17	0	0	11	15	9	0
2984	NCA 20	66 QUIRK ST, ROZELLE NSW 2039	RES	61	56	56	50	50	60	24	18	17	0	0	0	0	0	0	0	0	27	0	0	14	24	18	0
2985	NCA 21	101 MANSFIELD ST, ROZELLE NSW 2039	RES	53	48	48	40	40	52	14	23	29	0	0	0	0	0	0	0	0	27	0	0	28	25	19	0
2986	NCA 21	24 WISBEACH ST, BALMAIN NSW 2041	RES	53	48	48	40	40	52	14	10	15	0	0	0	0	0	0	0	0	18	0	0	14	16	10	0
2987	NCA 21	ADDRESS UNKNOWN	COM	70	70	70	70	70	70	0	0	0	0	0	0	0	0	0	0	0	0	0	0	0	0	0	0
2988	NCA 22	5 SHEEHY ST, GLEBE NSW 2037	RES	58	52	52	44	44	54	18	0	0	0	0	0	0	0	0	0	0	19	0	0	18	17	11	0
2989	NCA 21	96 ROSSER ST, BALMAIN NSW 2041	RES	53	48	48	40	40	52	20	13	21	0	0	0	0	0	0	0	0	23	0	0	20	21	15	0
2990	NCA 20	19 RED LION ST, ROZELLE NSW 2039	RES	61	56	56	50	50	60	0	0	0	0	0	0	0	0	0	0	0	0	0	0	0	0	0	0
2991	NCA 21	ADDRESS UNKNOWN	COM	70	70	70	70	70	70	0	0	0	0	0	0	0	0	0	0	0	0	0	0	0	0	0	0
2992	NCA 20	21 MANNING ST, ROZELLE NSW 2039	RES	61	56	56	50	50	60	0	0	0	0	0	0	0	0	0	0	0	0	0	0	0	0	0	0
2993	NCA 21	77 VICTORIA RD, ROZELLE NSW 2039	COM	70	70	70	70	70	70	12	22	21	0	0	0	0	0	0	0	0	25	0	0	26	23	17	0
2994	NCA 20	31 ALFRED ST, ROZELLE NSW 2039	RES	61	56	56	50	50	60	20	17	16	0	0	0	0	0	0	0	0	22	0	0	17	20	14	0
2995	NCA 21	1 EWELL ST, BALMAIN NSW 2041	RES	53	48	48	40	40	52	0	18	0	0	0	0	0	0	0	0	0	0	0	0	0	0	0	0
2996	NCA 22	140 BOWMAN ST, PYRMONT NSW 2009	RES	58	52	52	44	44	54	0	0	0	0	0	0	0	0	0	0	0	0	0	0	0	0	0	0
2997	NCA 22	JUBILEE PARK 2 FEDERAL RD, GLEBE NSW 203	REC/A	65	65	65	65	65	65	24	20	27	0	0	0	0	0	0	0	0	20	0	0	22	17	11	0
2998	NCA 21	67 EVANS ST, ROZELLE NSW 2039	RES	53	48	48	40	40	52	6	20	21	0	0	0	0	0	0	0	0	18	0	0	12	15	9	0
2999	NCA 20	177 EVANS ST, ROZELLE NSW 2039	RES	61	56	56	50	50	60	0	16	13	0	0	0	0	0	0	0	0	0	0	0	0	0	0	0
3000	NCA 20	4 GORDON ST, ROZELLE NSW 2039	RES	61	56	56	50	50	60	17	0	3	0	0	0	0	0	0	0	0	23	0	0	10	21	15	0
3001	NCA 21	36 MACKENZIE ST, ROZELLE NSW 2039	RES	53	48	48	40	40	52	10	19	22	0	0	0	0	0	0	0	0	23	0	0	28	21	15	0
3002	NCA 21	3 SCHULTZ ST, BALMAIN NSW 2041	RES	53	48	48	40	40	52	0	0	0	0	0	0	0	0	0	0	0	0	0	0	0	0	0	0
3003	NCA 21	47 BOOTH ST, BALMAIN NSW 2041	RES	53	48	48	40	40	52	24	27	26	0	0	0	0	0	0	0	0	21	0	0	29	18	12	0
3004	NCA 20	16 WEYNTON ST, ANNANDALE NSW 2038	RES	61	56	56	50	50	60	29	19	25	0	0	0	0	0	0	0	0	21	0	0	29	19	13	0
3005	NCA 21	168 MULLENS ST, ROZELLE NSW 2039	RES	53	48	48	40	40	52	29	16	27	0	0	0	0	0	0	0	0	30	0	0	29	28	21	0
3006	NCA 21	9B CLARE ST, ROZELLE NSW 2039	RES	53	48	48	40	40	52	0	16	17	0	0	0	0	0	0	0	0	0	0	0	0	0	0	0
3007	NCA 21	97 MULLENS ST, BALMAIN NSW 2041	RES	53	48	48	40	40	52	18	15	20	0	0	0	0	0	0	0	0	23	0	0	17	21	15	0
3008	NCA 20	34 PARK ST, ROZELLE NSW 2039	RES	61	56	56	50	50	60	4	0	4	0	0	0	0	0	0	0	0	16	0	0	4	14	8	0
3009	NCA 21	33-35 MULLENS ST, BALMAIN NSW 2041	RES	53	48	48	40	40	52	30	21	26	0	0	0	0	0	0	0	0	21	0	0	24	18	12	0
3010	NCA 21	5 ROSEBERY PL, BALMAIN NSW 2041	RES	53	48	48	40	40	52	14	15	11	0	0	0	0	0	0	0	0	24	0	0	21	21	15	0
3011	NCA 21	BALMAIN TERRACES 57 PALMER ST, BALMAIN N	RES	53	48	48	40	40	52	15	18	11	0	0	0	0	0	0	0	0	18	0	0	0	16	10	0
3012	NCA 21	134 MULLENS ST, ROZELLE NSW 2039	RES	53	48	48	40	40	52	0	20	0	0	0	0	0	0	0	0	0	24	0	0	0	21	15	0
3013	NCA 21	41 SMITH ST, ROZELLE NSW 2039	RES	53	48	48	40	40	52	23	23	23	0	0	0	0	0	0	0	0	27	0	0	22	24	18	0
3014	NCA 22	21-29 BANK ST, PYRMONT NSW 2009	COM	70	70	70	70	70	70	28	12	24	0	0	0	0	0	0	0	0	32	0	0	25	29	23	0
3015	NCA 20	9 FRED ST, LILYFIELD NSW 2040	COM	70	70	70	70	70	70	23	14	16	0	0	0	0	0	0	0	0	21	0	0	15	18	12	0
3016	NCA 21	21 MARGARET ST, ROZELLE NSW 2039	RES	53	48	48	40	40	52	0	0	0	0	0	0	0	0	0	0	0	0	0	0	0	0	0	0
3017	NCA 20	503 BALMAIN RD, LILYFIELD NSW 2040	COM	70	70	70	70	70	70	0	0	0	0	0	0	0	0	0	0	0	0	0	0	0	0	0	0
3018	NCA 21	13-15 EVANS ST, BALMAIN NSW 2041	RES	53	48	48	40	40	52	25	17	25	0	0	0	0	0	0	0	0	23	0	0	26	20	14	0
3019	NCA 21	586 DARLING ST, ROZELLE NSW 2039	COM	70	70	70	70	70	70	0	0	12	0	0	0	0	0	0	0	0	0	0	0	0	0	0	0
3020	NCA 20	13 WITHECOMBE ST, ROZELLE NSW 2039	RES	61	56	56	50	50	60	10	0	11	0	0	0	0	0	0	0	0	22	0	0	7	20	14	0
3021	NCA 21	ADDRESS UNKNOWN	COM	70	70	70	70	70	70	31	25	29	0	0	0	0	0	0	0	0	28	0	0	28	26	20	0
3022	NCA 21	18 ROSEBERRY ST, BALMAIN NSW 2041	RES	53	48	48	40	40	52	0	0	14	0	0	0	0	0	0	0	0	0	0	0	0	0	0	0
3023	NCA 21	37 JAMES CRAIG RD, ROZELLE NSW 2039	NONE	75	75	75	75	75	75	0	15	15	0	0	0	0	0	0	0	0	0	0	0	0	0	0	0
3024	NCA 21	3 MARGARET ST, ROZELLE NSW 2039	RES	53	48	48	40	40	52	0	0	0	0	0	0	0	0	0	0	0	16	0	0	0	13	7	0
3025	NCA 20	722-724 DARLING ST, ROZELLE NSW 2039	RES	61	56	56	50	50	60	0	0	0	0	0	0	0	0	0	0	0	0	0	0	0	0	0	0
3026	NCA 20	27 GORDON ST, ROZELLE NSW 2039	RES	61	56	56	50	50	60	0	0	0	0	0	0	0	0	0	0	0	0	0	0	0	0	0	0
3027	NCA 21	154 MULLENS ST, ROZELLE NSW 2039	RES	53	48	48	40	40	52	33	14	27	0	0	0	0	0	0	0	0	31	0	0	32	28	22	0
3028	NCA 21	5 VINCENT ST, BALMAIN NSW 2041	RES	53	48	48	40	40	52	0	0	0	0	0	0	0	0	0	0	0	0	0	0	0	0	0	0
3029	NCA 20	43 HORNSEY ST, ROZELLE NSW 2039	RES	61	56	56	50	50	60	33	19	20	0	0	0	0	0	0	0	0	30	0	0	31	27	21	0
3030	NCA 20	2 ALICE ST, ROZELLE NSW 2039	RES	61	56	56	50	50	60	15	0	9	0	0	0	0	0	0	0	0	21	0	0	12	19	13	0
3031	NCA 21	16 MOORE ST, ROZELLE NSW 2039	RES	53	48	48	40	40	52	15	18	18	0	0	0	0	0	0	0	0	29	0	0	23	26	20	0
3032	NCA 20	Sydney University	EDU	65	65	65	65	65	65	0	0	0	0	0	0	0	0	0	0	0	16	0	0	3	14	8	0
3033	NCA 21	3 GEORGE ST, BALMAIN NSW 2041	RES	53	48	48	40	40	52	19	14	17	0	0	0	0	0	0	0	0	20	0	0	18	18	12	0
3034	NCA 20	25 HORNSEY ST, ROZELLE NSW 2039	RES	61	56	56	50	50	60	28	21	24	0	0	0	0	0	0	0	0	28	0	0	26	26	20	0
3035	NCA 21	4 CRYSTAL ST, ROZELLE NSW 2039	COM	70	70	70	70	70	70	5	0	5	0	0	0	0	0	0	0	0	17	0	0	8	15	8	0
3036	NCA 22	501 GLEBE POINT RD, GLEBE NSW 2037	RES	58	52	52	44	44	54	15	13	12	0	0	0	0	0	0	0	0	23	0	0	13	20	14	0
3037	NCA 21	40 ROSEBERRY ST, BALMAIN NSW 2041	RES	53	48	48	40	40	52	22	17	22	0	0	0	0	0	0	0	0	20	0	0	18	18	12	0
3038	NCA 21	20 PAUL ST, BALMAIN EAST NSW 2041	RES	53	48	48	40	40	52	0	0	0	0	0	0	0	0	0	0	0	0	0	0	0	0	0	0
3039	NCA 20	9 MOODIE ST, ROZELLE NSW 2039	RES	61	56	56	50	50	60	0	0	0	0	0	0	0	0	0	0	0	0	0	0	0	0	0	0
3040	NCA 20	6 BELMORE ST, ROZELLE NSW 2039	RES	61	56	56	50	50	60	6	18	19	0	0	0	0	0	0	0	0	19	0	0	6	16	10	0
3041	NCA 21	133 MANSFIELD ST, ROZELLE NSW 2039	RES	53	48	48	40	40	52	15	26	31	0	0	0	0	0	0	0	0	32	0	0	33	29	23	0
3042	NCA 20	41 RED LION ST, ROZELLE NSW 2039	RES	61	56	56	50	50	60	0	0	0	0	0	0	0	0	0	0	0	0	0	0	0	0	0	0
3043	NCA 20	STRATA SCHEME 33-33A FOUCART ST, ROZELLE	RES	61	56	56	50	50	60	24	15	18	0	0	0	0	0	0	0	0	19	0	0	15	16	10	0
3044	NCA 20	16 MANEY ST, ROZELLE NSW 2039	RES	61	56	56	50	50	60	19	19	11	0	0	0	0	0	0	0	0	25	0	0	12	22	16	0
3045	NCA 21	7 JOHNSTON ST, BALMAIN EAST NSW 2041	RES	53	48	48	40	40	52	0	0	0	0	0	0	0	0	0	0	0	0	0	0	0	0	0	0
3046	NCA 21	118 MANSFIELD ST, ROZELLE NSW 2039	RES	53	48	48	40	40	52	10	19	19	0	0	0	0	0	0	0	0	23	0	0	17	20	14	0

3047	NCA 22	19 AVONA AV, GLEBE NSW 2037	RES	58	52	52	44	44	54	9	8	14	0	0	0	0	0	0	0	0	0	0	0	0	0	0	0
3048	NCA 21	10 YORK PL, ROZELLE NSW 2039	RES	53	48	48	40	40	52	0	0	0	0	0	0	0	0	0	0	0	15	0	0	16	13	6	0
3049	NCA 21	535 DARLING ST, ROZELLE NSW 2039	RES	53	48	48	40	40	52	0	9	10	0	0	0	0	0	0	0	0	15	0	0	0	12	6	0
3050	NCA 20	23 LILYFIELD RD, ROZELLE NSW 2039	RES	61	56	56	50	50	60	37	22	25	0	0	0	0	0	0	0	0	32	0	0	27	29	23	0
3051	NCA 21	133 EVANS ST, ROZELLE NSW 2039	RES	53	48	48	40	40	52	13	13	17	0	0	0	0	0	0	0	0	26	0	0	21	24	18	0
3052	NCA 22	415 GLEBE POINT RD, GLEBE NSW 2037	RES	58	52	52	44	44	54	0	0	0	0	0	0	0	0	0	0	0	0	0	0	0	0	0	0
3053	NCA 20	68 VICTORIA RD, ROZELLE NSW 2039	COM	70	70	70	70	70	70	11	26	30	0	0	0	0	0	0	0	0	24	0	0	14	22	16	0
3054	NCA 20	66 CECILY ST, LILYFIELD NSW 2040	RES	61	56	56	50	50	60	16	15	16	0	0	0	0	0	0	0	0	18	0	0	21	15	9	0
3055	NCA 20	STRATA SCHEME 18-28 HORNSEY ST, ROZELLE	RES	61	56	56	50	50	60	0	0	0	0	0	0	0	0	0	0	0	0	0	0	0	0	0	0
3056	NCA 21	21 PERRETT ST, ROZELLE NSW 2039	RES	53	48	48	40	40	52	16	23	27	0	0	0	0	0	0	0	0	26	0	0	25	24	18	0
3057	NCA 21	6 FAWCETT ST, BALMAIN NSW 2041	RES	53	48	48	40	40	52	0	0	0	0	0	0	0	0	0	0	0	0	0	0	0	0	0	0
3058	NCA 21	70 DARLING ST, BALMAIN EAST NSW 2041	COM	70	70	70	70	70	70	0	0	0	0	0	0	0	0	0	0	0	0	0	0	0	0	0	0
3059	NCA 21	3 WILLIAM ST, BALMAIN EAST NSW 2041	RES	53	48	48	40	40	52	0	0	0	0	0	0	0	0	0	0	0	0	0	0	0	0	0	0
3060	NCA 20	1 WATERLOO ST, ROZELLE NSW 2039	RES	61	56	56	50	50	60	6	18	20	0	0	0	0	0	0	0	0	19	0	0	7	16	10	0
3061	NCA 22	30-32 PIRRAMA RD, PYRMONT NSW 2009	COM	70	70	70	70	70	70	0	0	0	0	0	0	0	0	0	0	0	0	0	0	0	0	0	0
3062	NCA 22	16 VICTORIA RD, GLEBE NSW 2037	RES	58	52	52	44	44	54	29	20	26	0	0	0	0	0	0	0	0	18	0	0	25	16	10	0
3063	NCA 21	7 LOUGHLIN ST, ROZELLE NSW 2039	COM	70	70	70	70	70	70	18	32	34	0	0	0	0	0	0	0	0	31	0	0	30	29	23	0
3064	NCA 21	12 LOUGHLIN ST, ROZELLE NSW 2039	RES	53	48	48	40	40	52	18	32	31	0	0	0	0	0	0	0	0	30	0	0	35	27	21	0
3065	NCA 20	23 MOODIE ST, ROZELLE NSW 2039	RES	61	56	56	50	50	60	4	0	7	0	0	0	0	0	0	0	0	16	0	0	4	14	8	0
3066	NCA 21	30 BRADFORD ST, BALMAIN NSW 2041	RES	53	48	48	40	40	52	0	0	0	0	0	0	0	0	0	0	0	0	0	0	0	0	0	0
3067	NCA 20	5 FRED ST, LILYFIELD NSW 2040	COM	70	70	70	70	70	70	10	0	3	0	0	0	0	0	0	0	0	16	0	0	3	13	7	0
3068	NCA 20	172 EVANS ST, ROZELLE NSW 2039	RES	61	56	56	50	50	60	16	23	25	0	0	0	0	0	0	0	0	22	0	0	12	20	14	0
3069	NCA 20	31 RED LION ST, ROZELLE NSW 2039	RES	61	56	56	50	50	60	6	0	5	0	0	0	0	0	0	0	0	19	0	0	6	16	10	0
3070	NCA 21	89 MULLENS ST, BALMAIN NSW 2041	RES	53	48	48	40	40	52	19	16	22	0	0	0	0	0	0	0	0	23	0	0	20	21	15	0
3071	NCA 21	62 SMITH ST, BALMAIN NSW 2041	RES	53	48	48	40	40	52	22	14	17	0	0	0	0	0	0	0	0	24	0	0	21	21	15	0
3072	NCA 21	8 DICK ST, BALMAIN	RES	53	48	48	40	40	52	13	17	16	0	0	0	0	0	0	0	0	24	0	0	16	21	15	0
3073	NCA 21	2 LOUGHLIN ST, ROZELLE NSW 2039	RES	53	48	48	40	40	52	12	16	11	0	0	0	0	0	0	0	0	25	0	0	0	23	17	0
3074	NCA 21	11 STEPHEN ST, BALMAIN NSW 2041	RES	53	48	48	40	40	52	0	10	0	0	0	0	0	0	0	0	0	0	0	0	0	0	0	0
3075	NCA 21	57 NELSON ST, ROZELLE NSW 2039	RES	53	48	48	40	40	52	13	23	26	0	0	0	0	0	0	0	0	24	0	0	30	21	15	0
3076	NCA 21	8 HARRIS ST, BALMAIN NSW 2041	RES	53	48	48	40	40	52	5	12	12	0	0	0	0	0	0	0	0	0	0	0	0	0	0	0
3077	NCA 21	51-57 MULLENS ST, BALMAIN NSW 2041	RES	53	48	48	40	40	52	7	0	0	0	0	0	0	0	0	0	0	20	0	0	17	17	11	0
3078	NCA 22	GARRAN TOWNHOUSES 2-12 GRIFFIN PL, GLEB	RES	58	52	52	44	44	54	0	8	0	0	0	0	0	0	0	0	0	0	0	0	0	0	0	0
3079	NCA 21	27 ROSEBERRY ST, BALMAIN NSW 2041	RES	53	48	48	40	40	52	0	0	1	0	0	0	0	0	0	0	0	0	0	0	0	0	0	0
3080	NCA 21	10 NORMAN ST, ROZELLE NSW 2039	RES	53	48	48	40	40	52	0	0	0	0	0	0	0	0	0	0	0	16	0	0	0	14	8	0
3081	NCA 21	33 HARTLEY ST, ROZELLE NSW 2039	COM	70	70	70	70	70	70	13	28	30	0	0	0	0	0	0	0	0	26	0	0	15	23	17	0
3082	NCA 22	501 GLEBE POINT RD, GLEBE NSW 2037	RES	58	52	52	44	44	54	35	26	32	0	0	0	0	0	0	0	0	27	0	0	31	24	18	0
3083	NCA 20	41 DENISON ST, ROZELLE NSW 2039	RES	61	56	56	50	50	60	14	12	12	0	0	0	0	0	0	0	0	19	0	0	7	17	11	0
3084	NCA 21	11 HIGH ST, BALMAIN NSW 2041	RES	53	48	48	40	40	52	0	0	0	0	0	0	0	0	0	0	0	0	0	0	0	0	0	0
3085	NCA 20	5 ALBERTO ST, LILYFIELD NSW 2040	RES	61	56	56	50	50	60	0	0	0	0	0	0	0	0	0	0	0	15	0	0	0	13	6	0
3086	NCA 20	22A KENTVILLE AV, ANNANDALE NSW 2038	RES	61	56	56	50	50	60	28	17	20	0	0	0	0	0	0	0	0	20	0	0	27	17	11	0
3087	NCA 20	14 WITHECOMBE ST, ROZELLE NSW 2039	RES	61	56	56	50	50	60	7	0	0	0	0	0	0	0	0	0	0	19	0	0	0	17	11	0
3088	NCA 20	9 PERCY ST, ROZELLE NSW 2039	RES	61	56	56	50	50	60	0	0	0	0	0	0	0	0	0	0	0	0	0	0	0	0	0	0
3089	NCA 20	30-42 ALFRED ST, ROZELLE NSW 2039	RES	61	56	56	50	50	60	12	16	14	0	0	0	0	0	0	0	0	22	0	0	11	20	13	0
3090	NCA 21	27 ROSSER ST, ROZELLE NSW 2039	RES	53	48	48	40	40	52	33	33	31	0	0	0	0	0	0	0	0	30	0	0	29	27	21	0
3091	NCA 21	43 HARRIS ST, BALMAIN NSW 2041	RES	53	48	48	40	40	52	9	13	16	0	0	0	0	0	0	0	0	22	0	0	24	19	13	0
3092	NCA 20	130 CECILY ST, LILYFIELD NSW 2040	RES	61	56	56	50	50	60	18	9	13	0	0	0	0	0	0	0	0	18	0	0	14	15	9	0
3093	NCA 21	4 ELLEN ST, ROZELLE NSW 2039	RES	53	48	48	40	40	52	8	21	21	0	0	0	0	0	0	0	0	21	0	0	28	18	12	0
3094	NCA 21	10 REYNOLDS ST, BALMAIN NSW 2041	RES	53	48	48	40	40	52	25	16	20	0	0	0	0	0	0	0	0	25	0	0	23	22	16	0
3095	NCA 21	17 GLADSTONE ST, BALMAIN NSW 2041	RES	53	48	48	40	40	52	12	0	0	0	0	0	0	0	0	0	0	0	0	0	0	0	0	0
3096	NCA 21	51 MANSFIELD ST, ROZELLE NSW 2039	RES	53	48	48	40	40	52	28	25	22	0	0	0	0	0	0	0	0	37	0	0	29	34	28	0
3097	NCA 21	9 COULON ST, ROZELLE NSW 2039	RES	53	48	48	40	40	52	0	25	0	0	0	0	0	0	0	0	0	0	0	0	0	0	0	0
3098	NCA 21	43 MERTON ST, ROZELLE NSW 2039	RES	53	48	48	40	40	52	0	15	0	0	0	0	0	0	0	0	0	0	0	0	0	0	0	0
3099	NCA 21	1 TERNEN ST, BALMAIN EAST NSW 2041	RES	53	48	48	40	40	52	0	0	0	0	0	0	0	0	0	0	0	0	0	0	0	0	0	0
3100	NCA 20	7 PERCY ST, ROZELLE NSW 2039	RES	61	56	56	50	50	60	0	0	0	0	0	0	0	0	0	0	0	0	0	0	0	0	0	0
3101	NCA 21	2 JUBILEE PL, BALMAIN NSW 2041	RES	53	48	48	40	40	52	0	0	0	0	0	0	0	0	0	0	0	0	0	0	0	0	0	0
3102	NCA 21	535 DARLING ST, ROZELLE NSW 2039	RES	53	48	48	40	40	52	0	0	0	0	0	0	0	0	0	0	0	0	0	0	0	0	0	0
3103	NCA 20	11 CALLAN ST, ROZELLE NSW 2039	RES	61	56	56	50	50	60	0	0	0	0	0	0	0	0	0	0	0	16	0	0	0	13	7	0
3104	NCA 21	2 WAITE AV, BALMAIN NSW 2041	RES	53	48	48	40	40	52	27	19	23	0	0	0	0	0	0	0	0	16	0	0	24	14	8	0
3105	NCA 22	298 GLEBE POINT RD, GLEBE NSW 2037	RES	58	52	52	44	44	54	33	18	26	0	0	0	0	0	0	0	0	23	0	0	30	21	15	0
3106	NCA 21	ADDRESS UNKNOWN	NONE	75	75	75	75	75	75	0	25	21	0	0	0	0	0	0	0	0	0	0	0	0	0	0	0
3107	NCA 21	17 COULON ST, ROZELLE NSW 2039	RES	53	48	48	40	40	52	0	26	0	0	0	0	0	0	0	0	0	0	0	0	0	0	0	0
3108	NCA 21	26 PALMER ST, BALMAIN NSW 2041	RES	53	48	48	40	40	52	0	0	0	0	0	0	0	0	0	0	0	0	0	0	0	0	0	0
3109	NCA 20	16 FOUCART ST, ROZELLE NSW 2039	RES	61	56	56	50	50	60	23	0	9	0	0	0	0	0	0	0	0	17	0	0	19	14	8	0
3110	NCA 21	84 EVANS ST, ROZELLE NSW 2039	RES	53	48	48	40	40	52	9	20	19	0	0	0	0	0	0	0	0	22	0	0	24	19	13	0
3111	NCA 22	501 GLEBE POINT RD, GLEBE NSW 2037	RES	58	52	52	44	44	54	0	0	0	0	0	0	0	0	0	0	0	19	0	0	0	16	10	0
3112	NCA 22	20 ALEXANDRA RD, GLEBE NSW 2037	RES	58	52	52	44	44	54	31	22	30	0	0	0	0	0	0	0	0	20	0	0	25	17	11	0
3113	NCA 21	33 HARRIS ST, BALMAIN NSW 2041	RES	53	48	48	40	40	52	5	0	7	0	0	0	0	0	0	0	0	0	0	0	0	0	0	0
3114	NCA 21	WATERDALE 2 REYNOLDS AV, BALMAIN NSW 2	RES	53	48	48	40	40	52	17	23	23	0	0	0	0	0	0	0	0	26	0	0	22	24	18	0
3115	NCA 21	27 HARTLEY ST, ROZELLE NSW 2039	RES	53	48	48	40	40	52	10	21	24	0	0	0	0	0	0	0	0	24	0	0	12	21	15	0
3116	NCA 21	1 FOY ST, BALMAIN NSW 2041	RES	53	48	48	40	40	52	0	14	0	0	0	0	0	0	0	0	0	0	0	0	0	0	0	0
3117	NCA 21	17 MACKENZIE ST, ROZELLE NSW 2039	RES	53	48	48	40	40	52	0	23	21	0	0	0	0	0	0	0	0	22	0	0	0	20	14	0
3118	NCA 21	10 CRESCENT ST, ROZELLE NSW 2039	RES	53	48	48	40	40	52	19	23	29	0	0	0	0	0	0	0	0	33	0	0	29	30	24	0
3119	NCA 21	14 WILLIAM ST, BALMAIN EAST NSW 2041	RES	53	48	48	40	40	52	0	0	0	0	0	0	0	0	0	0	0	0	0	0	0	0	0	0
3120	NCA 21	60 MULLENS ST, BALMAIN NSW 2041	RES	53	48	48	40	40	52	18	0	12	0	0	0	0	0	0	0	0	25	0	0	18	23	16	0
3121	NCA 21	51 REYNOLDS ST, BALMAIN NSW 2041	RES	53	48	48	40	40	52	0	0	0	0	0	0	0	0	0	0	0	0	0	0	0	0	0	0
3122	NCA 21	52 REYNOLDS ST, BALMAIN NSW 2041	RES	53	48	48	40	40	52	14	0	6	0	0	0	0	0	0	0	0	23	0	0	13	21	15	0
3123	NCA 20	25 BELMORE ST, ROZELLE NSW 2039	RES	61	56	56	50	50	60	10	16	18	0	0	0	0	0	0	0	0	23	0	0	10	20	14	0
3124	NCA 21	210 DARLING ST, BALMAIN NSW 2041	RES	53	48	48	40	40	52	0	0	0	0	0	0	0	0	0	0	0	0	0	0	0	0	0	0
3125	NCA 20	65 DENISON ST, ROZELLE NSW 2039	RES	61	56	56	50	50	60	0	0	7	0	0	0	0	0	0	0	0	0	0	0	0	0	0	0
3126	NCA 21	45 BOOTH ST, BALMAIN NSW 2041	RES	53	48	48	40	40	52	25	27	21	0	0	0	0	0	0	0	0	23	0	0	28	21	15	0
3127	NCA 22	3 NORTHCOTE RD, GLEBE NSW 2037	RES	58	52	52	44	44	54	0	0	0	0	0	0	0	0	0	0	0	0	0	0	0	0	0	0
3128	NCA 21	157 BEATTIE ST, BALMAIN NSW 2041	RES	53	48	48	40	40	52	15	9	14	0	0	0	0	0	0	0	0	17	0	0	14	15	9	0
3129	NCA 21	1 YORK PL, ROZELLE NSW 2039	RES	53	48	48	40	40	52	0	0	0	0	0	0	0	0	0	0	0	0	0	0	0	0	0	0
3130	NCA 21	ADDRESS UNKNOWN	REC/A	65	65	65	65	65	65	0	0	0	0	0	0	0	0	0	0	0	0	0	0	0	0	0	0
3131	NCA 20	2 BURT ST, ROZELLE NSW 2039	RES	61	56	56	50	50	60	11	9	10	0	0	0	0	0	0	0	0	24	0	0	11	22	15	0
3132	NCA 21	57 BRADFORD ST, BALMAIN NSW 2041	RES	53	48	48	40	40	52	8	0	0	0	0	0	0	0	0	0	0	20	0	0	6	17	11	0
3133	NCA 21	38 PALMER ST, BALMAIN NSW 2041	RES	53	48	48	40	40	52	9	13	10	0	0	0	0	0	0	0	0	19	0	0	15	17	11	0
3134	NCA 20	3 FOUCART ST, ROZELLE NSW 2039	RES	61	56	56	50	50	60	14	0	0	0	0	0	0	0	0	0	0	17	0	0	0	14	8	0
3135	NCA 21	18 LOUGHLIN ST, ROZELLE NSW 2039	RES	53	48	48	40	40	52	19	20	22	0	0	0	0	0	0	0	0	32	0	0	32	30	24	0
3136	NCA 21	20 HARTLEY ST, ROZELLE NSW 2039	RES	53	48	48	40	40	52	14	29	30	0	0	0	0	0	0	0	0	27	0	0	32	24	18	0
3137	NCA 21	640 DARLING ST, ROZELLE NSW 2039	RES	53	48	48	40	40	52	6	18	19	0	0	0	0	0	0	0	0	18	0	0	26	16	10	0
3138	NCA 21	ROZELLE PUBLIC SCHOOL 663 DARLING ST, RO	EDU	65	65	65	65	65	65	0	0	0	0	0	0	0	0	0	0	0	0	0	0	0	0	0	0
3139	NCA 21	1 HYAM ST, BALMAIN N	RES	53	48	48	40	40	52	15	15	10	0	0	0	0	0	0	0	0	25	0	0	21	22	16	0
3140	NCA 20	29 FOUCART ST, ROZELLE NSW 2039	RES	61	56	56	50	50	60	14	0	1	0	0	0	0	0	0	0	0	17	0	0	6	15	9	0
3141	NCA 20	19 MANNING ST, ROZELLE NSW 2039	RES	61	56	56	50	50	60	0	0	0	0	0	0	0	0	0	0	0	0	0	0	0	0	0	0
3142	NCA 20	51 ALFRED ST, ROZELLE NSW 2039	RES	61	56	56	50	50	60	14	10	12	0	0	0	0	0	0	0	0	24	0	0	13	22	15	0
3143	NCA 20	68-74 CECILY ST, LILYFIELD NSW 2040	RES	61	56	56	50	50	60	4	0	10	0	0	0	0	0	0	0	0	17	0	0	19	14	8	0
3144	NCA 21	9 WARAYAMA PL, ROZELLE NSW 2039	RES	53	48	48	40	40	52	0	0	0	0	0	0	0	0	0	0	0	0	0	0	0	0	0	0
3145	NCA 21	17 BRADFORD ST, BALMAIN NSW 2041	RES	53	48	48	40	40	52	23	21	18	0	0	0	0	0	0	0	0	21	0	0	26	19	13	0
3146	NCA 21	12 VINCENT ST, BALMAIN NSW 2041	RES	53	48	48	40	40	52	24	20	20	0	0	0	0	0	0	0	0	15	0	0	24	13	7	0
3147	NCA 21	15 EWELL ST, BALMAIN NSW 2041	RES	53	48	48	40	40	52	21	17	17	0	0	0	0	0	0	0	0	19	0	0	26	16	10	0
3148	NCA 21	85 PALMER ST, BALMAIN NS	RES	53	48	48	40	40	52	0	0	0	0	0	0	0	0	0	0	0	0	0	0	0	0	0	0
3149	NCA 20	16 DENISON ST, ROZELLE NSW 2039	RES	61	56	56	50	50	60	9	0	9	0	0	0	0	0	0	0	0	19	0	0	6	16	10	0
3150	NCA 21	175 MULLENS ST, ROZELLE NSW 2039	RES	53	48	48	40	40	52	19	18	18	0	0	0	0	0	0	0	0	34	0	0	20	31	25	0
3151	NCA 21	102 MANSFIELD ST, ROZELLE NSW 2039	RES	53	48	48	40	40	52	0	19	0	0	0	0	0	0	0	0	0	0	0	0	0	0	0	0
3152	NCA 22	111 FERRY RD, GLEBE NSW 2037	RES	58	52	52	44	44	54	0	0	0	0	0	0	0	0	0	0	0	0	0	0	0	0	0	0
3153	NCA 20	28 ALFRED ST, ROZELLE NSW 2039	RES	61	56	56	50	50	60	0	11	-1	0	0	0	0	0	0	0	0	0	0	0	0	0	0	0
3154	NCA 21	18 GRAFTON ST, BALMAIN NSW 2041	RES	53	48	48	40	40	52	0	0	0	0	0	0	0	0	0	0	0	0	0	0	0	0	0	0
3155	NCA 21	3 FOY ST, BALMAIN NS	RES	53	48	48	40	40	52	0	12	0	0	0	0	0	0	0	0	0	0	0	0	0	0	0	0
3156	NCA 21	38 TERRY ST, ROZELLE NSW 2039	RES	53	48	48	40	40	52	0	0	9	0	0	0	0	0	0	0	0	0	0	0	0	0	0	0
3157	NCA 21	18 MOORE ST, ROZELLE NSW 2039	RES	53	48	48	40	40	52	13	25	28	0	0	0	0	0	0	0	0	28	0	0	28	26	20	0
3158	NCA 21	36 REYNOLDS ST, BALMAIN NSW 2041	RES	53	48	48	40	40	52	0	15	16	0	0	0	0	0	0	0	0	0	0	0	0	0	0	0
3159	NCA 21	BALMAIN PUBLIC SCHOOL 1 EATON ST, BALMA	EDU	65	65	65	65	65	65	0	0	0	0	0	0	0	0	0	0	0	0	0	0	0	0	0	0
3160	NCA 22	ADDRESS UNKNOWN	RES	58	52	52	44	44	54	28	16	22	0	0	0	0	0	0	0	0	18	0	0	24	15	9	0
3161	NCA 21	64 DARLING ST, BALMAIN EAST NSW 2041	COM	70	70	70	70	70	70	0	0	0	0	0	0	0	0	0	0	0	0	0	0	0	0	0	0
3162	NCA 21	602-604 DARLING ST, ROZELLE NSW 2039	RES	53	48	48	40	40	52	5	12	16	0	0	0	0	0	0	0	0	18	0	0	25	16	9	0
3163	NCA 21	18 NAPOLEON ST, ROZELLE NSW 2039	RES	53	48	48	40	40	52	9	19	27	0	0	0	0	0	0	0	0	22	0	0	29	19	13	0
3164	NCA 21	12 TOBRUK AV, BALMAIN NSW 2041	RES	53	48	48	40	40	52	0	0	4	0	0	0	0	0	0	0	0	0	0	0	0	0	0	0
3165	NCA 20	48 BURT ST, ROZELLE NSW 2039	RES	61	56	56	50	50	60	9	14	12	0	0	0	0	0	0	0	0	20	0	0	13	18	12	0
3166	NCA 21	29 DONNELLY ST, BALMAIN NSW 2041	RES	53	48	48	40	40	52	26	17	15	0	0	0	0	0	0	0	0	18	0	0	25	16	10	0
3167	NCA 21	10 BRENT ST, ROZELLE NSW 2039	RES	53	48	48	40	40	52	10	29	28	0	0	0	0	0	0	0	0	22	0	0	33	20	14	0
3168	NCA 21	7 CRESCENT ST, ROZELLE NSW 2039	RES	53	48	48	40	40	52	12	15	12	0	0	0	0	0	0	0	0	25	0	0	19	23	17	0
3169	NCA 21	54 DARLING ST, BALMAIN EAST NSW 2041	COM	70	70	70	70	70	70	0	0	0	0	0	0	0	0	0	0	0	0	0	0	0	0	0	0
3170	NCA 22	14 POINT ST, PYRMONT NSW 2009	RES	58	52	52	44	44	54	0	0	0	0	0	0	0	0	0	0	0	0	0	0	0	0	0	0
3171	NCA 21	104 MULLENS ST, BALMAIN NSW 2041	RES	53	48	48	40	40	52	0	11	17	0	0	0	0	0	0	0	0	23	0	0	0	20	14	0
3172	NCA 20	48 CALLAN ST, ROZELLE NSW 2039	RES	61	56	56	50	50	60	0	0	0	0	0	0	0	0	0	0	0	0	0	0	0	0	0	0
3173	NCA 20	94 CECILY ST, LILYFIELD NSW 2040	RES	61	56	56	50	50	60	14	0	7	0	0	0	0	0	0	0	0	20	0	0	5	18	12	0
3174	NCA 21	82 PALMER ST, BALMAIN NSW 2041	RES	53	48	48	40	40	52	0	0	1	0	0	0	0	0	0	0	0	22	0	0	9	19	13	0
3175	NCA 20	24 FOUCART ST, ROZELLE NSW 2039	RES	61	56	56	50	50	60	25	15	21	0	0	0	0	0	0	0	0	18	0	0	24	16	10	0
3176	NCA 20	17-29 COOK ST, ROZELLE NSW 2039	RES	61	56	56	50	50	60	19	17	19	0	0	0	0	0	0	0	0	18	0	0	8	16	10	0
3177	NCA 20	39 MOODIE ST, ROZELLE NSW 2039	RES	61	56	56	50	50	60	0	0	0	0	0	0	0	0	0	0	0	0	0	0	0	0	0	0
3178	NCA 21	34 MACKENZIE ST, ROZELLE NSW 2039	RES	53	48	48	40	40	52	10	16	9	0	0	0	0	0	0	0	0	23	0	0	29	21	15	0
3179	NCA 22	SHORE TERRACES 19 GRIFFIN PL, GLEBE NSW	RES	58	52	52	44	44	54	0	0	0	0	0	0	0	0	0	0	0	0	0	0	0	0	0	0
3180	NCA 21	1 HYAM ST, BALMAIN N	RES	53	48	48	40	40	52	16	23	26	0	0	0	0	0	0	0	0	23	0	0	27	20	14	0
3181	NCA 20	35 COOK ST, ROZELLE NSW 2039	RES	61	56	56	50	50	60	15	13	13	0	0	0	0	0	0	0	0	19	0	0	9	16	10	0
3182	NCA 22	19-21 FORSYTH ST, GLEBE NSW 2037	RES	58	52	52	44	44	54	0	14	0	0	0	0	0	0	0	0	0	0	0	0	0	0	0	0
3183	NCA 21	10 MERTON ST, ROZELLE NSW 2039	RES	53	48	48	40	40	52	10	23	25	0	0	0	0	0	0	0	0	22	0	0	30	20	14	0
3184	NCA 21	ADDRESS UNKNOWN	REC/A	65	65	65	65	65	65	0	0	0	0	0	0	0	0	0	0	0	0	0	0	0	0	0	0
3185	NCA 21	6 NORMAN ST, ROZELLE NSW 2039	RES	53	48	48	40	40	52	7	11	16	0	0	0	0	0	0	0	0	19	0	0	18	17	11	0
3186	NCA 21	10 ROBERT ST, ROZELLE NSW 2039	COM	70	70	70	70	70	70	18	28	20	0	0	0	0	0	0	0	0	32	0	0	18	30	24	0
3187	NCA 20	2-12 EMILY ST, ROZELLE NSW 2039	RES	61	56	56	50	50	60	14	12	12	0	0	0	0	0	0	0	0	20	0	0	9	18	12	0
3188	NCA 22	298 GLEBE POINT RD, GLEBE NSW 2037	RES	58	52	52	44	44	54	34	20	28	0	0	0	0	0	0	0	0	24	0	0	30	21	15	0
3189	NCA 21	7 ROSEBERY P	RES	53	48	48	40	40	52	0	12	10	0	0	0	0	0	0	0	0	23	0	0	19	20	14	0
3190	NCA 21	8 ROSEBERRY ST, BALMAIN NSW 2041	RES	53	48	48	40	40	52	17	9	12	0	0	0	0	0	0	0	0	17	0	0	18	15	9	0
3191	NCA 21	36 JAMES CRAIG RD, ROZELLE NSW 2039	NONE	75	75	75	75	75	75	18	0	9	0	0	0	0	0	0	0	0	25	0	0	12	23	17	0
3192	NCA 20	57 ALFRED ST, ROZELLE NSW 2039	RES	61	56	56	50	50	60	0	0	0	0	0	0	0	0	0	0	0	0	0	0	0	0	0	0
3193	NCA 22	23 AVONA AV, GLEBE NSW 2037	RES	58	52	52	44	44	54	16	0	0	0	0	0	0	0	0	0	0	18	0	0	0	15	9	0
3194	NCA 22	431 GLEBE POINT RD, GLEBE NSW 2037	RES	58	52	52	44	44	54	30	22	26	0	0	0	0	0	0	0	0	20	0	0	27	17	11	0
3195	NCA 21	9 DONNELLY ST, BALMAIN NSW 2041	RES	53	48	48	40	40	52	7	0	0	0	0	0	0	0	0	0	0	15	0	0	7	13	7	0
3196	NCA 21	11 CRYSTAL ST, ROZELLE NSW 2039	RES	53	48	48	40	40	52	0	0	0	0	0	0	0	0	0	0	0	0	0	0	0	0	0	0
3197	NCA 21	16-20 JANE ST, BALMAIN NSW 2041	CMTY	65	65	65	65	65	65	17	14	16	0	0	0	0	0	0	0	0	20	0	0	15	17	11	0
3198	NCA 20	14-22 ALBERTO ST, LILYFIELD NSW 2040	RES	61	56	56	50	50	60	23	0	0	0	0	0	0	0	0	0	0	19	0	0	5	16	10	0
3199	NCA 21	5 WELLINGTON ST, ROZELLE NSW 2039	COM	70	70	70	70	70	70	0	0	0	0	0	0	0	0	0	0	0	0	0	0	0	0	0	0
3200	NCA 20	14 BELMORE ST, ROZELLE NSW 2039	RES	61	56	56	50	50	60	0	17	0	0	0	0	0	0	0	0	0	0	0	0	0	0	0	0
3201	NCA 20	58A FOUCART ST, ROZELLE NSW 2039	RES	61	56	56	50	50	60	0	0	0	0	0	0	0	0	0	0	0	0	0	0	0	0	0	0
3202	NCA 22	13-17 STEWART ST, GLEBE NSW 2037	RES	58	52	52	44	44	54	22	20	20	0	0	0	0	0	0	0	0	19	0	0	22	16	10	0
3203	NCA 21	51 VICTORIA RD, ROZELLE NSW 2039	RES	53	48	48	40	40	52	19	33	32	0	0	0	0	0	0	0	0	33	0	0	19	30	24	0
3204	NCA 20	170 VICTORIA RD, ROZELLE NSW 2039	RES	61	56	56	50	50	60	4	0	0	0	0	0	0	0	0	0	0	17	0	0	0	14	8	0
3205	NCA 22	7 SHEEHY ST, GLEBE NSW 2037	RES	58	52	52	44	44	54	12	18	20	0	0	0	0	0	0	0	0	17	0	0	9	15	9	0
3206	NCA 21	617 DARLING ST, ROZELLE NSW 2039	RES	53	48	48	40	40	52	0	0	7	0	0	0	0	0	0	0	0	0	0	0	0	0	0	0
3207	NCA 21	122 MANSFIELD ST, ROZELLE NSW 2039	RES	53	48	48	40	40	52	17	28	30	0	0	0	0	0	0	0	0	25	0	0	32	23	17	0
3208	NCA 21	624 DARLING ST, ROZELLE NSW 2039	RES	53	48	48	40	40	52	6	16	19	0	0	0	0	0	0	0	0	18	0	0	24	16	10	0
3209	NCA 21	16 DATCHETT ST, BALMAIN EAST NSW 2041	RES	53	48	48	40	40	52	0	0	0	0	0	0	0	0	0	0	0	0	0	0	0	0	0	0
3210	NCA 21	14 STEPHEN ST, BALMAIN NSW 2041	RES	53	48	48	40	40	52	22	12	14	0	0	0	0	0	0	0	0	20	0	0	21	17	11	0
3211	NCA 20	11 DENISON ST, ROZELLE NSW 2039	RES	61	56	56	50	50	60	15	15	16	0	0	0	0	0	0	0	0	21	0	0	9	18	12	0
3212	NCA 21	10 TOBRUK AV, BALMAIN NSW 2041	RES	53	48	48	40	40	52	19	17	19	0	0	0	0	0	0	0	0	26	0	0	18	23	17	0
3213	NCA 20	18 SPRINGSIDE ST, ROZELLE NSW 2039	RES	61	56	56	50	50	60	0	0	0	0	0	0	0	0	0	0	0	15	0	0	6	13	6	0
3214	NCA 22	88 JOHN ST, PYRMONT NSW 2009	RES	58	52	52	44	44	54	0	0	0	0	0	0	0	0	0	0	0	0	0	0	0	0	0	0
3215	NCA 21	2 ROBERT ST, ROZELLE NSW 2039	COM	70	70	70	70	70	70	15	24	28	0	0	0	0	0	0	0	0	29	0	0	17	26	20	0
3216	NCA 20	42 ALBERTO ST, LILYFIELD NSW 2040	RES	61	56	56	50	50	60	24	14	19	0	0	0	0	0	0	0	0	21	0	0	19	18	12	0
3217	NCA 21	6 CARRINGTON ST, BALMAIN NSW 2041	RES	53	48	48	40	40	52	20	9	17	0	0	0	0	0	0	0	0	19	0	0	21	16	10	0
3218	NCA 21	2 ROSEBERY PL, BALMAIN N	RES	53	48	48	40	40	52	0	0	0	0	0	0	0	0	0	0	0	0	0	0	0	0	0	0
3219	NCA 21	23 HARRIS ST, BALMAIN NSW 2041	RES	53	48	48	40	40	52	0	0	12	0	0	0	0	0	0	0	0	0	0	0	0	0	0	0
3220	NCA 21	2 LITTLE NICHOLSON ST, BALMAIN EAST NSW	RES	53	48	48	40	40	52	0	0	0	0	0	0	0	0	0	0	0	0	0	0	0	0	0	0
3221	NCA 20	20 BELMORE ST, ROZELLE NSW 2039	RES	61	56	56	50	50	60	6	0	1	0	0	0	0	0	0	0	0	19	0	0	7	17	11	0
3222	NCA 20	3 PERCY ST, ROZELLE NSW 2039	RES	61	56	56	50	50	60	0	0	0	0	0	0	0	0	0	0	0	0	0	0	0	0	0	0
3223	NCA 21	89 EVANS ST, ROZELLE NSW 2039	RES	53	48	48	40	40	52	8	19	17	0	0	0	0	0	0	0	0	21	0	0	18	18	12	0
3224	NCA 20	45 FOUCART ST, ROZELLE NSW 2039	RES	61	56	56	50	50	60	14	11	12	0	0	0	0	0	0	0	0	18	0	0	8	16	10	0
3225	NCA 20	25 MOODIE ST, ROZELLE NSW 2039	RES	61	56	56	50	50	60	0	0	0	0	0	0	0	0	0	0	0	0	0	0	0	0	0	0
3226	NCA 22	20-24 SHEEHY ST, GLEBE NSW 2037	RES	58	52	52	44	44	54	7	0	4	0	0	0	0	0	0	0	0	21	0	0	6	19	13	0
3227	NCA 22	24 POINT ST, PYRMONT NSW 2009	RES	58	52	52	44	44	54	0	0	0	0	0	0	0	0	0	0	0	0	0	0	0	0	0	0
3228	NCA 21	77 REYNOLDS ST, BALMAIN NSW 2041	RES	53	48	48	40	40	52	0	0	0	0	0	0	0	0	0	0	0	0	0	0	0	0	0	0
3229	NCA 22	39 AVONA AV, GLEBE NSW 2037	RES	58	52	52	44	44	54	0	15	21	0	0	0	0	0	0	0	0	0	0	0	0	0	0	0
3230	NCA 21	14 SMITH ST, ROZELLE NSW 2039	RES	53	48	48	40	40	52	0	36	12	0	0	0	0	0	0	0	0	0	0	0	0	0	0	0
3231	NCA 20	24 GORDON ST, ROZELLE NSW 2039	RES	61	56	56	50	50	60	0	0	0	0	0	0	0	0	0	0	0	0	0	0	0	0	0	0
3232	NCA 21	6 PERRETT ST, ROZELLE NSW 2039	RES	53	48	48	40	40	52	10	15	17	0	0	0	0	0	0	0	0	24	0	0	0	21	15	0
3233	NCA 21	8 CLARE ST, ROZELLE NSW 2039	RES	53	48	48	40	40	52	10	22	23	0	0	0	0	0	0	0	0	24	0	0	24	21	15	0
3234	NCA 20	24 THE CRESCENT, ANNANDALE NSW 2038	RES	61	56	56	50	50	60	26	17	20	0	0	0	0	0	0	0	0	17	0	0	0	14	8	0
3235	NCA 21	12 EWENTON ST, BALMAIN NSW 2041	RES	53	48	48	40	40	52	0	0	0	0	0	0	0	0	0	0	0	0	0	0	0	0	0	0
3236	NCA 21	86 DARLING ST, BALMAIN EAST NSW 2041	RES	53	48	48	40	40	52	0	0	0	0	0	0	0	0	0	0	0	0	0	0	0	0	0	0
3237	NCA 20	33 COOK ST, ROZELLE NSW 2039	RES	61	56	56	50	50	60	15	12	11	0	0	0	0	0	0	0	0	19	0	0	7	16	10	0
3238	NCA 20	300 JOHNSTON ST, ANNANDALE	COM	70	70	70	70	70	70	24	11	10	0	0	0	0	0	0	0	0	19	0	0	23	17	11	0
3239	NCA 21	17 LAWSON ST, BALMAIN NSW 2041	RES	53	48	48	40	40	52	0	0	0	0	0	0	0	0	0	0	0	0	0	0	0	0	0	0
3240	NCA 21	9 REYNOLDS AV, ROZELLE NSW 2039	RES	53	48	48	40	40	52	0	19	0	0	0	0	0	0	0	0	0	0	0	0	0	0	0	0
3241	NCA 22	278 GLEBE POINT RD, GLEBE NSW 2037	RES	58	52	52	44	44	54	32	23	28	0	0	0	0	0	0	0	0	22	0	0	28	20	13	0
3242	NCA 20	14-22 ALBERTO ST, LILYFIELD NSW 2040	RES	61	56	56	50	50	60	7	0	0	0	0	0	0	0	0	0	0	19	0	0	8	16	10	0
3243	NCA 20	32 CAMBRIDGE ST, ROZELLE NSW 2039	RES	61	56	56	50	50	60	4	0	7	0	0	0	0	0	0	0	0	17	0	0	4	15	9	0
3244	NCA 21	151 MANSFIELD ST, ROZELLE NSW 2039	RES	53	48	48	40	40	52	17	25	30	0	0	0	0	0	0	0	0	29	0	0	32	26	20	0
3245	NCA 20	10-18 THE CRESCENT, ANNANDALE NSW 2038	RES	61	56	56	50	50	60	0	0	0	0	0	0	0	0	0	0	0	0	0	0	0	0	0	0
3246	NCA 21	43A The Crescent, ROZELLE NSW 2039	RES	53	48	48	40	40	52	19	36	37	0	0	0	0	0	0	0	0	33	0	0	19	30	24	0
3247	NCA 21	101 MANSFIELD ST, ROZELLE NSW 2039	RES	53	48	48	40	40	52	14	24	28	0	0	0	0	0	0	0	0	28	0	0	28	25	19	0
3248	NCA 21	12 WILLIAM ST, BALMAIN EAST NSW 2041	RES	53	48	48	40	40	52	0	0	0	0	0	0	0	0	0	0	0	0	0	0	0	0	0	0
3249	NCA 20	Sydney University	NONE	75	75	75	75	75	75	0	0	0	0	0	0	0	0	0	0	0	0	0	0	0	0	0	0

3250	NCA 20	33 BELMORE ST, ROZELLE NSW 2039	RES	61	56	56	50	50	60	12	21	25	0	0	0	0	0	0	0	0	24	0	0	12	22	16	0
3251	NCA 20	35 COOK ST, ROZELLE NSW 2039	RES	61	56	56	50	50	60	13	13	13	0	0	0	0	0	0	0	0	19	0	0	7	16	10	0
3252	NCA 20	96-102 VICTORIA RD, ROZELLE NSW 2039	COM	70	70	70	70	70	70	8	22	21	0	0	0	0	0	0	0	0	21	0	0	8	18	12	0
3253	NCA 21	1 HYAM ST, BALMAIN N	RES	53	48	48	40	40	52	13	12	6	0	0	0	0	0	0	0	0	25	0	0	15	22	16	0
3254	NCA 21	133 VICTORIA RD, ROZELLE NSW 2039	COM	70	70	70	70	70	70	0	14	16	0	0	0	0	0	0	0	0	15	0	0	0	12	6	0
3255	NCA 20	279 JOHNSTON ST, ANNANDALE NSW 2038	RES	61	56	56	50	50	60	0	0	0	0	0	0	0	0	0	0	0	0	0	0	0	0	0	0
3256	NCA 20	5 SPRINGSIDE ST, ROZELLE NSW 2039	RES	61	56	56	50	50	60	4	0	5	0	0	0	0	0	0	0	0	16	0	0	8	14	8	0
3257	NCA 21	3 ROSSER ST, ROZELLE NSW 2039	RES	53	48	48	40	40	52	22	30	33	0	0	0	0	0	0	0	0	34	0	0	31	32	26	0
3258	NCA 21	5 MOORE LANE, ROZELLE NSW 2039	RES	53	48	48	40	40	52	18	21	24	0	0	0	0	0	0	0	0	32	0	0	29	29	23	0
3259	NCA 20	42 ELIZABETH ST, ROZELLE NSW 2039	RES	61	56	56	50	50	60	0	8	0	0	0	0	0	0	0	0	0	0	0	0	0	0	0	0
3260	NCA 21	58 TERRY ST, ROZELLE NSW 2039	RES	53	48	48	40	40	52	0	0	0	0	0	0	0	0	0	0	0	0	0	0	0	0	0	0
3261	NCA 21	10 WELLINGTON ST, ROZELLE NSW 2039	RES	53	48	48	40	40	52	4	0	11	0	0	0	0	0	0	0	0	16	0	0	19	14	8	0
3262	NCA 21	15 NATIONAL ST, ROZELLE NSW 2039	RES	53	48	48	40	40	52	10	17	22	0	0	0	0	0	0	0	0	22	0	0	29	20	14	0
3263	NCA 21	43 REYNOLDS ST, BALMAIN NSW 2041	RES	53	48	48	40	40	52	15	11	12	0	0	0	0	0	0	0	0	24	0	0	17	22	15	0
3264	NCA 20	8 WOODLARK ST, ROZELLE NSW 2039	RES	61	56	56	50	50	60	10	8	8	0	0	0	0	0	0	0	0	20	0	0	5	17	11	0
3265	NCA 21	29-41 REYNOLDS ST, BALMAIN NSW 2041	RES	53	48	48	40	40	52	0	20	21	0	0	0	0	0	0	0	0	0	0	0	0	0	0	0
3266	NCA 20	24 FRED ST, LILYFIELD NSW 2040	COM	70	70	70	70	70	70	24	18	20	0	0	0	0	0	0	0	0	20	0	0	16	17	11	0
3267	NCA 21	14-16 CRESCENT ST, ROZELLE NSW 2039	RES	53	48	48	40	40	52	16	24	27	0	0	0	0	0	0	0	0	29	0	0	23	27	21	0
3268	NCA 21	6 BROADSIDE ST, BALMAIN EAST NSW 2041	RES	53	48	48	40	40	52	0	0	0	0	0	0	0	0	0	0	0	0	0	0	0	0	0	0
3269	NCA 20	742 DARLING ST, ROZELLE NSW 2039	RES	61	56	56	50	50	60	10	18	23	0	0	0	0	0	0	0	0	21	0	0	8	18	12	0
3270	NCA 20	702 DARLING ST, ROZELLE NSW 2039	RES	61	56	56	50	50	60	0	13	10	0	0	0	0	0	0	0	0	0	0	0	0	0	0	0
3271	NCA 22	9 NORTHCOTE RD, GLEBE NSW 2037	RES	58	52	52	44	44	54	28	21	27	0	0	0	0	0	0	0	0	27	0	0	25	25	18	0
3272	NCA 21	ADDRESS UNKNOWN	NONE	75	75	75	75	75	75	36	31	35	0	0	0	0	0	0	0	0	37	0	0	32	34	28	0
3273	NCA 20	39 CAMBRIDGE ST, ROZELLE NSW 2039	RES	61	56	56	50	50	60	5	8	9	0	0	0	0	0	0	0	0	17	0	0	5	15	9	0
3274	NCA 20	6 ALBERT ST, ROZELLE NSW 2039	RES	61	56	56	50	50	60	27	13	19	0	0	0	0	0	0	0	0	19	0	0	23	17	10	0
3275	NCA 21	53 SMITH ST, BALMAIN NSW 2041	RES	53	48	48	40	40	52	26	26	27	0	0	0	0	0	0	0	0	29	0	0	29	26	20	0
3276	NCA 21	26 WARAYAMA PL, ROZELLE NSW 2039	RES	53	48	48	40	40	52	0	0	0	0	0	0	0	0	0	0	0	0	0	0	0	0	0	0
3277	NCA 21	13-15 BRUCE ST, ROZELLE NSW 2039	RES	53	48	48	40	40	52	10	22	21	0	0	0	0	0	0	0	0	23	0	0	21	20	14	0
3278	NCA 20	STRATA SCHEME 7 FOUCART ST, ROZELLE NSW	RES	61	56	56	50	50	60	29	0	6	0	0	0	0	0	0	0	0	21	0	0	0	18	12	0
3279	NCA 22	127-133 POINT ST, PYRMONT N	RES	58	52	52	44	44	54	0	0	0	0	0	0	0	0	0	0	0	0	0	0	0	0	0	0
3280	NCA 20	22 PARK ST, ROZELLE NSW 2039	RES	61	56	56	50	50	60	7	11	14	0	0	0	0	0	0	0	0	19	0	0	7	17	11	0
3281	NCA 21	48 ROSSER ST, ROZELLE NSW 2039	RES	53	48	48	40	40	52	36	23	33	0	0	0	0	0	0	0	0	28	0	0	34	25	19	0
3282	NCA 21	62 GOODSIR ST, ROZELLE NSW 2039	RES	53	48	48	40	40	52	0	12	14	0	0	0	0	0	0	0	0	0	0	0	0	0	0	0
3283	NCA 20	4 OXFORD ST, ROZELLE NSW 2039	RES	61	56	56	50	50	60	3	0	9	0	0	0	0	0	0	0	0	16	0	0	4	14	7	0
3284	NCA 22	8 LEICHHARDT ST, GLEBE NSW 2037	RES	58	52	52	44	44	54	22	16	19	0	0	0	0	0	0	0	0	17	0	0	22	15	9	0
3285	NCA 21	37 PALMER ST, BALMAIN NSW 2041	RES	53	48	48	40	40	52	0	11	0	0	0	0	0	0	0	0	0	0	0	0	0	0	0	0
3286	NCA 21	2 UNION ST, BALMAIN EAST NSW 2041	RES	53	48	48	40	40	52	0	0	0	0	0	0	0	0	0	0	0	0	0	0	0	0	0	0
3287	NCA 20	178 EVANS ST, ROZELLE NSW 2039	RES	61	56	56	50	50	60	16	23	25	0	0	0	0	0	0	0	0	22	0	0	13	19	13	0
3288	NCA 20	447 BALMAIN RD, LILYFIELD NSW 2040	RES	61	56	56	50	50	60	0	0	0	0	0	0	0	0	0	0	0	0	0	0	0	0	0	0
3289	NCA 21	14 DARLING ST, BALMAIN EAST NSW 2041	RES	53	48	48	40	40	52	0	0	0	0	0	0	0	0	0	0	0	0	0	0	0	0	0	0
3290	NCA 20	172 VICTORIA RD, ROZELLE NSW 2039	RES	61	56	56	50	50	60	5	11	12	0	0	0	0	0	0	0	0	18	0	0	16	15	9	0
3291	NCA 21	1-13 PARSONS ST, ROZELLE NSW 2039	COM	70	70	70	70	70	70	0	22	25	0	0	0	0	0	0	0	0	0	0	0	0	0	0	0
3292	NCA 21	65 MULLENS ST, BALMAIN NSW 2041	RES	53	48	48	40	40	52	19	12	17	0	0	0	0	0	0	0	0	21	0	0	18	18	12	0
3293	NCA 20	2A-2B GORDON ST, ROZELLE NSW 2039	HOT	70	70	70	70	70	70	0	28	32	0	0	0	0	0	0	0	0	0	0	0	0	0	0	0
3294	NCA 21	108 PALMER ST, BALMAIN NSW 2041	RES	53	48	48	40	40	52	15	26	19	0	0	0	0	0	0	0	0	28	0	0	29	25	19	0
3295	NCA 21	16 NAPOLEON ST, ROZELLE NSW 2039	RES	53	48	48	40	40	52	0	24	0	0	0	0	0	0	0	0	0	0	0	0	0	0	0	0
3296	NCA 22	SHORE TERRACES 25 GRIFFIN PL, GLEBE NSW	RES	58	52	52	44	44	54	0	0	0	0	0	0	0	0	0	0	0	0	0	0	0	0	0	0
3297	NCA 20	24 TOELLE ST, ROZELLE NSW 2039	RES	61	56	56	50	50	60	0	0	0	0	0	0	0	0	0	0	0	0	0	0	0	0	0	0
3298	NCA 21	12 GRAFTON ST, BALMAIN NSW 2041	RES	53	48	48	40	40	52	0	13	0	0	0	0	0	0	0	0	0	0	0	0	0	0	0	0
3299	NCA 21	3 ROSEBERY PL, BALMAIN	RES	53	48	48	40	40	52	16	23	20	0	0	0	0	0	0	0	0	22	0	0	23	20	14	0
3300	NCA 21	31 SMITH ST, ROZELLE NSW 2039	RES	53	48	48	40	40	52	0	26	12	0	0	0	0	0	0	0	0	0	0	0	0	0	0	0
3301	NCA 20	483 BALMAIN RD, LILYFIELD NSW 2040	COM	70	70	70	70	70	70	0	0	0	0	0	0	0	0	0	0	0	0	0	0	0	0	0	0
3302	NCA 21	145A BEATTIE ST, BALMAIN NSW 2041	RES	53	48	48	40	40	52	15	9	15	0	0	0	0	0	0	0	0	20	0	0	14	17	11	0
3303	NCA 20	15 CHELTENHAM ST, ROZELLE NSW 2039	RES	61	56	56	50	50	60	11	0	8	0	0	0	0	0	0	0	0	18	0	0	10	16	10	0
3304	NCA 20	12 CECILY ST, LILYFIELD NSW 2040	RES	61	56	56	50	50	60	0	0	0	0	0	0	0	0	0	0	0	15	0	0	5	13	7	0
3305	NCA 21	1 BUCHANAN ST, BALMAIN NSW 2041	RES	53	48	48	40	40	52	20	30	27	0	0	0	0	0	0	0	0	27	0	0	30	24	18	0
3306	NCA 21	41 EVANS ST, BALMAIN NSW 2041	RES	53	48	48	40	40	52	28	23	27	0	0	0	0	0	0	0	0	26	0	0	28	24	18	0
3307	NCA 20	63 DENISON ST, ROZELLE NSW 2039	RES	61	56	56	50	50	60	0	0	0	0	0	0	0	0	0	0	0	0	0	0	0	0	0	0
3308	NCA 20	20 OXFORD ST, ROZELLE NSW 2039	RES	61	56	56	50	50	60	7	0	10	0	0	0	0	0	0	0	0	20	0	0	7	17	11	0
3309	NCA 21	ROZELLE PUBLIC SCHOOL 663 DARLING ST, RO	EDU	65	65	65	65	65	65	0	14	0	0	0	0	0	0	0	0	0	0	0	0	0	0	0	0
3310	NCA 21	3 JAMES ST, BALMAIN NSW 2041	RES	53	48	48	40	40	52	0	0	0	0	0	0	0	0	0	0	0	0	0	0	0	0	0	0
3311	NCA 20	52 HORNSEY ST, ROZELLE NSW 2039	RES	61	56	56	50	50	60	20	13	16	0	0	0	0	0	0	0	0	25	0	0	18	23	17	0
3312	NCA 21	2 HYAM ST, BALMAIN NSW	RES	53	48	48	40	40	52	0	0	0	0	0	0	0	0	0	0	0	0	0	0	0	0	0	0
3313	NCA 21	114 DARLING ST, BALMAIN EAST NSW 2041	RES	53	48	48	40	40	52	0	0	0	0	0	0	0	0	0	0	0	0	0	0	0	0	0	0
3314	NCA 22	111 FERRY RD, GLEBE NSW 2037	RES	58	52	52	44	44	54	0	0	0	0	0	0	0	0	0	0	0	0	0	0	0	0	0	0
3315	NCA 21	21 CRESCENT ST, ROZELLE NSW 2039	RES	53	48	48	40	40	52	15	28	28	0	0	0	0	0	0	0	0	28	0	0	26	25	19	0
3316	NCA 21	27 ANN ST, BALMAIN NSW 2041	RES	53	48	48	40	40	52	22	13	12	0	0	0	0	0	0	0	0	16	0	0	22	14	8	0
3317	NCA 21	44 MULLENS ST, BALMAIN NSW 2041	RES	53	48	48	40	40	52	0	0	0	0	0	0	0	0	0	0	0	0	0	0	0	0	0	0
3318	NCA 20	30 CECILY ST, LILYFIELD NSW 2040	RES	61	56	56	50	50	60	13	11	0	0	0	0	0	0	0	0	0	16	0	0	6	14	8	0
3319	NCA 21	24 WARAYAMA PL, ROZELLE NSW 2039	RES	53	48	48	40	40	52	0	0	0	0	0	0	0	0	0	0	0	0	0	0	0	0	0	0
3320	NCA 20	7 CECILY ST, LILYFIELD NSW 2040	RES	61	56	56	50	50	60	26	15	20	0	0	0	0	0	0	0	0	20	0	0	24	17	11	0
3321	NCA 21	1 COULON ST, ROZELLE NSW 2039	RES	53	48	48	40	40	52	0	24	0	0	0	0	0	0	0	0	0	0	0	0	0	0	0	0
3322	NCA 22	501 GLEBE POINT RD, GLEBE NSW 2037	RES	58	52	52	44	44	54	18	21	18	0	0	0	0	0	0	0	0	26	0	0	16	24	18	0
3323	NCA 20	38 RED LION ST, ROZELLE NSW 2039	RES	61	56	56	50	50	60	10	17	20	0	0	0	0	0	0	0	0	20	0	0	8	18	12	0
3324	NCA 20	31 ALFRED ST, ROZELLE NSW 2039	RES	61	56	56	50	50	60	8	0	8	0	0	0	0	0	0	0	0	21	0	0	16	18	12	0
3325	NCA 20	37 RED LION ST, ROZELLE NSW 2039	RES	61	56	56	50	50	60	0	0	0	0	0	0	0	0	0	0	0	0	0	0	0	0	0	0
3326	NCA 22	27 FORSYTH ST, GLEBE NSW 2037	RES	58	52	52	44	44	54	0	0	0	0	0	0	0	0	0	0	0	0	0	0	0	0	0	0
3327	NCA 21	24 WARAYAMA PL, ROZELLE NSW 2039	RES	53	48	48	40	40	52	0	0	0	0	0	0	0	0	0	0	0	0	0	0	0	0	0	0
3328	NCA 20	33 CLUBB ST, ROZELLE NSW 2039	RES	61	56	56	50	50	60	0	0	0	0	0	0	0	0	0	0	0	0	0	0	0	0	0	0
3329	NCA 20	50 FOUCART ST, ROZELLE NSW 2039	RES	61	56	56	50	50	60	24	14	17	0	0	0	0	0	0	0	0	18	0	0	16	16	10	0
3330	NCA 20	42 CALLAN ST, ROZELLE NSW 2039	RES	61	56	56	50	50	60	0	0	0	0	0	0	0	0	0	0	0	0	0	0	0	0	0	0
3331	NCA 21	2 ANN ST, BALMAIN NSW 2041	RES	53	48	48	40	40	52	0	0	0	0	0	0	0	0	0	0	0	15	0	0	0	12	6	0
3332	NCA 21	117 EVANS ST, ROZELLE NSW 2039	RES	53	48	48	40	40	52	0	19	16	0	0	0	0	0	0	0	0	0	0	0	0	0	0	0
3333	NCA 21	1 REYNOLDS AV, ROZELLE NSW 2039	RES	53	48	48	40	40	52	0	0	0	0	0	0	0	0	0	0	0	0	0	0	0	0	0	0
3334	NCA 20	27 BAYVIEW CR, ANNANDALE NSW 2038	RES	61	56	56	50	50	60	29	20	25	0	0	0	0	0	0	0	0	21	0	0	28	18	12	0
3335	NCA 20	18 BYRNES ST, ROZELLE NSW 2039	RES	61	56	56	50	50	60	0	0	0	0	0	0	0	0	0	0	0	0	0	0	0	0	0	0
3336	NCA 20	16 CHARLOTTE ST, ROZELLE NSW 2039	RES	61	56	56	50	50	60	8	10	0	0	0	0	0	0	0	0	0	19	0	0	6	17	11	0
3337	NCA 21	124 MANSFIELD ST, ROZELLE NSW 2039	RES	53	48	48	40	40	52	0	25	0	0	0	0	0	0	0	0	0	0	0	0	0	0	0	0
3338	NCA 20	8 CHARLOTTE ST, ROZELLE NSW 2039	RES	61	56	56	50	50	60	0	13	15	0	0	0	0	0	0	0	0	0	0	0	0	0	0	0
3339	NCA 22	106 BOWMAN ST, PYRMONT NSW 2009	RES	58	52	52	44	44	54	0	0	0	0	0	0	0	0	0	0	0	0	0	0	0	0	0	0
3340	NCA 20	51 DENISON ST, ROZELLE NSW 2039	RES	61	56	56	50	50	60	13	9	10	0	0	0	0	0	0	0	0	19	0	0	8	17	11	0
3341	NCA 20	10 ALFRED ST, ROZELLE NSW 2039	RES	61	56	56	50	50	60	21	17	17	0	0	0	0	0	0	0	0	21	0	0	12	18	12	0
3342	NCA 21	6 ROSEBERY PL, BALMAIN N	RES	53	48	48	40	40	52	8	20	8	0	0	0	0	0	0	0	0	20	0	0	17	18	12	0
3343	NCA 20	40 VICTORIA RD, ROZELLE NSW 2039	HOT	70	70	70	70	70	70	0	20	16	0	0	0	0	0	0	0	0	28	0	0	15	26	20	0
3344	NCA 20	4 DENISON ST, ROZELLE NSW 2039	RES	61	56	56	50	50	60	7	0	8	0	0	0	0	0	0	0	0	17	0	0	4	15	8	0
3345	NCA 21	14 GRAFTON ST, BALMAIN NSW 2041	RES	53	48	48	40	40	52	0	12	0	0	0	0	0	0	0	0	0	0	0	0	0	0	0	0
3346	NCA 20	21 PRITCHARD ST, ANNANDALE NSW 2038	RES	61	56	56	50	50	60	0	0	0	0	0	0	0	0	0	0	0	0	0	0	0	0	0	0
3347	NCA 22	33 JAMES CRAIG RD, ROZELLE NSW 2039	NONE	75	75	75	75	75	75	0	12	23	0	0	0	0	0	0	0	0	0	0	0	0	0	0	0
3348	NCA 21	5 STEPHEN ST, BALMAIN NSW 2041	RES	53	48	48	40	40	52	0	0	0	0	0	0	0	0	0	0	0	0	0	0	0	0	0	0
3349	NCA 20	54 QUIRK ST, ROZELLE NSW 2039	RES	61	56	56	50	50	60	20	13	13	0	0	0	0	0	0	0	0	24	0	0	11	22	16	0
3350	NCA 21	62 TERRY ST, ROZELLE NSW 2039	RES	53	48	48	40	40	52	0	0	0	0	0	0	0	0	0	0	0	0	0	0	0	0	0	0
3351	NCA 21	25 HIGH ST, BALMAIN NSW 2041	RES	53	48	48	40	40	52	13	9	14	0	0	0	0	0	0	0	0	18	0	0	12	15	9	0
3352	NCA 21	ADDRESS UNKNOWN	CMTY	65	65	65	65	65	65	14	19	14	0	0	0	0	0	0	0	0	23	0	0	20	20	14	0
3353	NCA 21	16 HOSKING ST, BALMAIN EAST NSW 2041	RES	53	48	48	40	40	52	0	0	0	0	0	0	0	0	0	0	0	0	0	0	0	0	0	0
3354	NCA 21	33 PALMER ST, BALMAIN NSW 2041	RES	53	48	48	40	40	52	11	16	17	0	0	0	0	0	0	0	0	19	0	0	15	17	11	0
3355	NCA 21	22 SMITH ST, ROZELLE NSW 2039	RES	53	48	48	40	40	52	0	35	13	0	0	0	0	0	0	0	0	0	0	0	0	0	0	0
3356	NCA 21	8 EWENTON ST, BALMAIN NSW 2041	RES	53	48	48	40	40	52	0	0	0	0	0	0	0	0	0	0	0	0	0	0	0	0	0	0
3357	NCA 21	1 BUCHANAN ST, BALMAIN NSW 2041	RES	53	48	48	40	40	52	0	0	0	0	0	0	0	0	0	0	0	0	0	0	0	0	0	0
3358	NCA 21	6 WULUMAY CL, ROZELLE NSW 2039	RES	53	48	48	40	40	52	0	9	11	0	0	0	0	0	0	0	0	16	0	0	13	14	7	0
3359	NCA 21	8 WILLIAM ST, BALMAIN EAST NSW 2041	RES	53	48	48	40	40	52	0	0	0	0	0	0	0	0	0	0	0	0	0	0	0	0	0	0
3360	NCA 22	43 AVONA AV, GLEBE NSW 2037	RES	58	52	52	44	44	54	26	0	20	0	0	0	0	0	0	0	0	22	0	0	21	19	13	0
3361	NCA 21	13 DATCHETT ST, BALMAIN EAST NSW 2041	RES	53	48	48	40	40	52	0	0	0	0	0	0	0	0	0	0	0	0	0	0	0	0	0	0
3362	NCA 20	10 PERCY ST, ROZELLE NSW 2039	RES	61	56	56	50	50	60	0	0	0	0	0	0	0	0	0	0	0	0	0	0	0	0	0	0
3363	NCA 21	66-70 MULLENS ST, BALMAIN NSW 2041	RES	53	48	48	40	40	52	22	19	21	0	0	0	0	0	0	0	0	22	0	0	18	20	14	0
3364	NCA 21	34 EVANS ST, BALMAIN NSW 2041	RES	53	48	48	40	40	52	0	17	13	0	0	0	0	0	0	0	0	0	0	0	0	0	0	0
3365	NCA 21	169 MULLENS ST, ROZELLE NSW 2039	RES	53	48	48	40	40	52	16	18	19	0	0	0	0	0	0	0	0	33	0	0	20	30	24	0
3366	NCA 20	20 QUIRK ST, ROZELLE NSW 2039	RES	61	56	56	50	50	60	33	25	23	0	0	0	0	0	0	0	0	29	0	0	20	27	21	0
3367	NCA 21	36 DARLING ST, BALMAIN EAST NSW 2041	RES	53	48	48	40	40	52	0	0	0	0	0	0	0	0	0	0	0	0	0	0	0	0	0	0
3368	NCA 21	54 NELSON ST, ROZELLE NSW 2039	MED	60	60	60	60	60	60	5	0	8	0	0	0	0	0	0	0	0	20	0	0	12	17	11	0
3369	NCA 21	6 BRUCE ST, ROZELLE NSW 2039	RES	53	48	48	40	40	52	0	13	10	0	0	0	0	0	0	0	0	0	0	0	0	0	0	0
3370	NCA 21	1 SLADE ST, ROZELLE NSW 2039	RES	53	48	48	40	40	52	0	19	0	0	0	0	0	0	0	0	0	0	0	0	0	0	0	0
3371	NCA 21	ADDRESS UNKNOWN	COM	70	70	70	70	70	70	0	0	0	0	0	0	0	0	0	0	0	0	0	0	0	0	0	0
3372	NCA 20	15 TOELLE ST, ROZELLE NSW 2039	RES	61	56	56	50	50	60	0	0	0	0	0	0	0	0	0	0	0	0	0	0	0	0	0	0
3373	NCA 21	9 NELSON ST, ROZELLE NSW 2039	RES	53	48	48	40	40	52	0	16	0	0	0	0	0	0	0	0	0	0	0	0	0	0	0	0
3374	NCA 20	8 ALBERT ST, ROZELLE NSW 2039	RES	61	56	56	50	50	60	27	15	21	0	0	0	0	0	0	0	0	19	0	0	26	17	10	0
3375	NCA 21	ADDRESS UNKNOWN	NONE	75	75	75	75	75	75	0	18	9	0	0	0	0	0	0	0	0	0	0	0	0	0	0	0
3376	NCA 21	45 DONNELLY ST, BALMAIN NSW 2041	RES	53	48	48	40	40	52	8	9	4	0	0	0	0	0	0	0	0	18	0	0	11	15	9	0
3377	NCA 20	16 WEYNTON ST, ANNANDALE NSW 2038	RES	61	56	56	50	50	60	30	18	20	0	0	0	0	0	0	0	0	19	0	0	27	16	10	0
3378	NCA 21	24A PEARSON ST, BALMAIN EAST NSW 2041	RES	53	48	48	40	40	52	0	0	0	0	0	0	0	0	0	0	0	0	0	0	0	0	0	0
3379	NCA 21	3 WULUMAY CL, ROZELLE NS	RES	53	48	48	40	40	52	0	0	0	0	0	0	0	0	0	0	0	0	0	0	0	0	0	0
3380	NCA 21	36 HARRIS ST, BALMAIN NSW 2041	RES	53	48	48	40	40	52	5	8	10	0	0	0	0	0	0	0	0	18	0	0	15	15	9	0
3381	NCA 20	6 PADSTOW ST, ROZELLE NSW 2039	RES	61	56	56	50	50	60	10	11	5	0	0	0	0	0	0	0	0	16	0	0	3	14	7	0
3382	NCA 20	53 FOUCART ST, ROZELLE NSW 2039	RES	61	56	56	50	50	60	19	16	15	0	0	0	0	0	0	0	0	18	0	0	8	16	10	0
3383	NCA 22	7 AVONA AV, GLEBE NSW 2037	RES	58	52	52	44	44	54	0	11	17	0	0	0	0	0	0	0	0	0	0	0	0	0	0	0
3384	NCA 20	3 CECILY ST, LILYFIELD NSW 2040	RES	61	56	56	50	50	60	16	10	10	0	0	0	0	0	0	0	0	20	0	0	9	17	11	0
3385	NCA 21	3 WULUMAY CL, ROZELLE NS	RES	53	48	48	40	40	52	0	0	0	0	0	0	0	0	0	0	0	0	0	0	0	0	0	0
3386	NCA 21	208 DARLING ST, BALMAIN NSW 2041	RES	53	48	48	40	40	52	0	0	0	0	0	0	0	0	0	0	0	0	0	0	0	0	0	0
3387	NCA 20	44A HORNSEY ST, ROZELLE NSW 2039	RES	61	56	56	50	50	60	0	0	0	0	0	0	0	0	0	0	0	0	0	0	0	0	0	0
3388	NCA 20	22 FRED ST, LILYFIELD NSW 2040	COM	70	70	70	70	70	70	14	10	0	0	0	0	0	0	0	0	0	16	0	0	0	13	7	0
3389	NCA 21	73 REYNOLDS ST, BALMAIN NSW 2041	RES	53	48	48	40	40	52	18	16	19	0	0	0	0	0	0	0	0	24	0	0	17	22	16	0
3390	NCA 20	6-8 WATERLOO ST, ROZELLE NSW 2039	COM	70	70	70	70	70	70	6	19	20	0	0	0	0	0	0	0	0	19	0	0	7	16	10	0
3391	NCA 21	14 STEPHEN ST, BALMAIN NSW 2041	RES	53	48	48	40	40	52	18	12	11	0	0	0	0	0	0	0	0	18	0	0	17	16	9	0
3392	NCA 21	15 EWELL ST, BALMAIN NSW 2041	RES	53	48	48	40	40	52	26	13	18	0	0	0	0	0	0	0	0	19	0	0	25	16	10	0
3393	NCA 20	132 FOUCART ST, ROZELLE NSW 2039	RES	61	56	56	50	50	60	22	17	18	0	0	0	0	0	0	0	0	18	0	0	10	15	9	0
3394	NCA 21	66 GOODSIR ST, ROZELLE NSW 2039	RES	53	48	48	40	40	52	28	25	30	0	0	0	0	0	0	0	0	25	0	0	27	22	16	0
3395	NCA 21	17 COULON ST, ROZELLE NSW 2039	RES	53	48	48	40	40	52	0	26	0	0	0	0	0	0	0	0	0	0	0	0	0	0	0	0
3396	NCA 21	3 FOY ST, BALMAIN NS	RES	53	48	48	40	40	52	16	22	25	0	0	0	0	0	0	0	0	21	0	0	25	19	13	0
3397	NCA 20	780 DARLING ST, ROZELLE NSW 2039	RES	61	56	56	50	50	60	0	0	0	0	0	0	0	0	0	0	0	0	0	0	0	0	0	0
3398	NCA 21	2 JUBILEE PL, BALMAIN NSW 2041	RES	53	48	48	40	40	52	0	0	0	0	0	0	0	0	0	0	0	0	0	0	0	0	0	0
3399	NCA 21	105 MULLENS ST, BALMAIN NSW 2041	RES	53	48	48	40	40	52	0	23	25	0	0	0	0	0	0	0	0	0	0	0	0	0	0	0
3400	NCA 22	17 SHEEHY ST, GLEBE NSW 2037	RES	58	52	52	44	44	54	12	0	17	0	0	0	0	0	0	0	0	16	0	0	12	14	8	0
3401	NCA 21	18 JOHNSTON ST, BALMAIN EAST NSW 2041	RES	53	48	48	40	40	52	0	0	0	0	0	0	0	0	0	0	0	0	0	0	0	0	0	0
3402	NCA 21	36 REYNOLDS ST, BALMAIN NSW 2041	RES	53	48	48	40	40	52	21	11	18	0	0	0	0	0	0	0	0	19	0	0	0	17	11	0
3403	NCA 21	1 WULUMAY CL, ROZELLE N	RES	53	48	48	40	40	52	0	0	0	0	0	0	0	0	0	0	0	20	0	0	0	18	12	0
3404	NCA 21	36 JAMES CRAIG RD, ROZELLE NSW 2039	NONE	75	75	75	75	75	75	37	18	37	0	0	0	0	0	0	0	0	36	0	0	34	33	27	0
3405	NCA 21	5 EWELL ST, BALMAIN NSW 2041	RES	53	48	48	40	40	52	16	23	26	0	0	0	0	0	0	0	0	27	0	0	27	25	19	0
3406	NCA 20	22 THE CRESCENT, ANNANDALE NSW 2038	RES	61	56	56	50	50	60	26	17	23	0	0	0	0	0	0	0	0	23	0	0	25	20	14	0
3407	NCA 21	44-46 SMITH ST, ROZELLE NSW 2039	EDU	65	65	65	65	65	65	33	24	31	0	0	0	0	0	0	0	0	25	0	0	0	23	17	0
3408	NCA 20	RIGHT OF WAY 1A WITHECOMBE ST, ROZELLE N	RES	61	56	56	50	50	60	8	21	23	0	0	0	0	0	0	0	0	21	0	0	9	19	13	0
3409	NCA 21	18 PALMER ST, BALMAIN NSW 2041	RES	53	48	48	40	40	52	10	15	14	0	0	0	0	0	0	0	0	18	0	0	15	16	10	0
3410	NCA 20	5 ALFRED ST, ROZELLE NSW 2039	RES	61	56	56	50	50	60	7	0	4	0	0	0	0	0	0	0	0	19	0	0	9	17	11	0
3411	NCA 22	WATERMARK TERRACE 22 POINT ST, PYRMONT	RES	58	52	52	44	44	54	0	0	0	0	0	0	0	0	0	0	0	0	0	0	0	0	0	0
3412	NCA 22	300 GLEBE POINT RD, GLEBE NSW 2037	RES	58	52	52	44	44	54	34	21	30	0	0	0	0	0	0	0	0	24	0	0	30	21	15	0
3413	NCA 20	1 OXFORD ST, ROZELLE NSW 2039	RES	61	56	56	50	50	60	4	9	9	0	0	0	0	0	0	0	0	17	0	0	4	14	8	0
3414	NCA 20	17 KENTVILLE AV, ANNANDALE NSW 2038	RES	61	56	56	50	50	60	28	19	21	0	0	0	0	0	0	0	0	19	0	0	27	17	11	0
3415	NCA 21	49 ROSEBERRY ST, BALMAIN NSW 2041	RES	53	48	48	40	40	52	19	10	11	0	0	0	0	0	0	0	0	21	0	0	19	19	13	0
3416	NCA 21	100 REYNOLDS ST, BALMAIN NSW 2041	COM	70	70	70	70	70	70	8	9	8	0	0	0	0	0	0	0	0	21	0	0	14	18	12	0
3417	NCA 20	200 VICTORIA RD, ROZELLE NSW 2039	COM	70	70	70	70	70	70	7	11	13	0	0	0	0	0	0	0	0	19	0	0	18	17	11	0
3418	NCA 21	4 BOOTH ST, BALMAIN NSW 2041	RES	53	48	48	40	40	52	14	17	16	0	0	0	0	0	0	0	0	20	0	0	21	17	11	0
3419	NCA 20	20 KENTVILLE AV, ANNANDALE NSW 2038	RES	61	56	56	50	50	60	28	18	25	0	0	0	0	0	0	0	0	20	0	0	28	17	11	0
3420	NCA 21	15 WISBEACH ST, BALMAIN NSW 2041	RES	53	48	48	40	40	52	0	11	-1	0	0	0	0	0	0	0	0	0	0	0	0	0	0	0
3421	NCA 21	74 MANSFIELD ST, ROZELLE NSW 2039	RES	53	48	48	40	40	52	13	15	16	0	0	0	0	0	0	0	0	29	0	0	20	26	20	0
3422	NCA 20	Sydney University	EDU	65	65	65	65	65	65	0	0	0	0	0	0	0	0	0	0	0	0	0	0	0	0	0	0
3423	NCA 20	22 CECILY ST, LILYFIELD NSW 2040	RES	61	56	56	50	50	60	11	8	9	0	0	0	0	0	0	0	0	17	0	0	5	15	9	0
3424	NCA 20	355 ANNANDALE ST, ANNANDALE NSW 2038	RES	61	56	56	50	50	60	0	0	0	0	0	0	0	0	0	0	0	0	0	0	0	0	0	0
3425	NCA 21	104 DARLING ST, BALMAIN EAST NSW 2041	RES	53	48	48	40	40	52	0	0	0	0	0	0	0	0	0	0	0	0	0	0	0	0	0	0
3426	NCA 21	119 EVANS ST, ROZELLE NSW 2039	COM	70	70	70	70	70	70	16	26	28	0	0	0	0	0	0	0	0	26	0	0	30	23	17	0
3427	NCA 20	7 DENISON ST, ROZELLE NSW 2039	RES	61	56	56	50	50	60	14	12	14	0	0	0	0	0	0	0	0	18	0	0	7	16	10	0
3428	NCA 21	5 EDWARD ST, BALMAIN EAST NSW 2041	RES	53	48	48	40	40	52	0	0	0	0	0	0	0	0	0	0	0	0	0	0	0	0	0	0
3429	NCA 21	141 MANSFIELD ST, ROZELLE NSW 2039	RES	53	48	48	40	40	52	0	23	0	0	0	0	0	0	0	0	0	0	0	0	0	0	0	0
3430	NCA 20	47 HORNSEY ST, ROZELLE NSW 2039	RES	61	56	56	50	50	60	19	16	15	0	0	0	0	0	0	0	0	27	0	0	18	25	18	0
3431	NCA 20	273 JOHNSTON ST, ANNANDALE NSW 2038	RES	61	56	56	50	50	60	0	0	0	0	0	0	0	0	0	0	0	0	0	0	0	0	0	0
3432	NCA 21	244 DARLING ST, BALMAIN NSW 2041	COM	70	70	70	70	70	70	12	18	16	0	0	0	0	0	0	0	0	19	0	0	19	17	11	0
3433	NCA 21	ADDRESS UNKNOWN	COM	70	70	70	70	70	70	0	0	0	0	0	0	0	0	0	0	0	0	0	0	0	0	0	0
3434	NCA 22	3 AVONA AV, GLEBE NSW 2037	RES	58	52	52	44	44	54	0	15	21	0	0	0	0	0	0	0	0	0	0	0	0	0	0	0
3435	NCA 21	18A ADOLPHUS ST, BALMAIN NSW 204	RES	53	48	48	40	40	52	16	14	17	0	0	0	0	0	0	0	0	16	0	0	15	14	7	0
3436	NCA 20	27 TOELLE ST, ROZELLE NSW 2039	RES	61	56	56	50	50	60	0	0	0	0	0	0	0	0	0	0	0	0	0	0	0	0	0	0
3437	NCA 21	ADDRESS UNKNOWN	NONE	75	75	75	75	75	75	35	18	0	0	0	0	0	0	0	0	0	0	0	0	0	0	0	0
3438	NCA 21	11 WISE ST, ROZELLE NSW 2039	RES	53	48	48	40	40	52	0	0	0	0	0	0	0	0	0	0	0	0	0	0	0	0	0	0
3439	NCA 21	3 RUMSAY ST, ROZELLE NSW 2039	RES	53	48	48	40	40	52	29	34	34	0	0	0	0	0	0	0	0	33	0	0	36	31	25	0
3440	NCA 21	14 HOSKING ST, BALMAIN EAST NSW 2041	RES	53	48	48	40	40	52	0	0	0	0	0	0	0	0	0	0	0	0	0	0	0	0	0	0
3441	NCA 20	3A CALLAN ST, ROZELLE NSW 2039	RES	61	56	56	50	50	60	0	0	0	0	0	0	0	0	0	0	0	16	0	0	0	13	7	0
3442	NCA 21	11 REYNOLDS ST, BALMAIN NSW 2041	RES	53	48	48	40	40	52	22	13	17	0	0	0	0	0	0	0	0	20	0	0	22	17	11	0
3443	NCA 22	21-29 BANK ST, PYRMONT NSW 2009	COM	70	70	70	70	70	70	20	8	18	0	0	0	0	0	0	0	0	19	0	0	20	17	11	0
3444	NCA 21	56-62 ROSSER ST, ROZELLE NSW 2039	RES	53	48	48	40	40	52	0	0	0	0	0	0	0	0	0	0	0	30	0	0	0	27	21	0
3445	NCA 20	BICENTENNIAL PARK 2-2A CHAPMAN RD, ANNA	REC/A	65	65	65	65	65	65	0	0	0	0	0	0	0	0	0	0	0	0	0	0	0	0	0	0
3446	NCA 21	68 MANSFIELD ST, ROZELLE NSW 2039	RES	53	48	48	40	40	52	0	15	21	0	0	0	0	0	0	0	0	0	0	0	0	0	0	0
3447	NCA 21	19 DONNELLY ST, BALMAIN NSW 2041	RES	53	48	48	40	40	52	18	16	16	0	0	0	0	0	0	0	0	21	0	0	16	18	12	0
3448	NCA 20	2 ALICE ST, ROZELLE NSW 2039	RES	61	56	56	50	50	60	0	0	0	0	0	0	0	0	0	0	0	0	0	0	0	0	0	0
3449	NCA 21	1-13 GRAFTON ST, BALMAIN NSW 2041	RES	53	48	48	40	40	52	0	16	0	0	0	0	0	0	0	0	0	0	0	0	0	0	0	0
3450	NCA 20	30 TOELLE ST, ROZELLE NSW 2039	RES	61	56	56	50	50	60	0	0	0	0	0	0	0	0	0	0	0	0	0	0	0	0	0	0
3451	NCA 20	5 COOK ST, ROZELLE NSW 2039	RES	61	56	56	50	50	60	17	17	19	0	0	0	0	0	0	0	0	18	0	0	7	16	10	0
3452	NCA 21	619 DARLING ST, ROZELLE NSW 2039	RES	53	48	48	40	40	52	5	10	11	0	0	0	0	0	0	0	0	18	0	0	15	15	9	0

3453	NCA 21	17 STEPHEN ST, BALMAIN NSW 2041	RES	53	48	48	40	40	52	24	16	14	0	0	0	0	0	0	0	0	15	0	0	23	13	7	0
3454	NCA 22	14 EGLINTON RD, GLEBE NSW 2037	RES	58	52	52	44	44	54	0	0	0	0	0	0	0	0	0	0	0	19	0	0	0	17	11	0
3455	NCA 22	36-42 REFINERY DR, PYR	RES	58	52	52	44	44	54	0	0	0	0	0	0	0	0	0	0	0	0	0	0	0	0	0	0
3456	NCA 22	18 OXLEY ST, GLEBE NSW 2037	RES	58	52	52	44	44	54	32	21	29	0	0	0	0	0	0	0	0	23	0	0	28	20	14	0
3457	NCA 21	17 NAPOLEON ST, ROZELLE NSW 2039	RES	53	48	48	40	40	52	9	13	12	0	0	0	0	0	0	0	0	22	0	0	15	19	13	0
3458	NCA 20	40 CECILY ST, LILYFIELD NSW 2040	RES	61	56	56	50	50	60	15	11	10	0	0	0	0	0	0	0	0	20	0	0	9	18	12	0
3459	NCA 20	15A CHELTENHAM ST, ROZELLE NSW 2039	RES	61	56	56	50	50	60	16	8	5	0	0	0	0	0	0	0	0	20	0	0	20	17	11	0
3460	NCA 21	WHITE BAY POWER STATION 165 VICTORIA RD,	IND	75	75	75	75	75	75	0	0	0	0	0	0	0	0	0	0	0	0	0	0	0	0	0	0
3461	NCA 22	1 MILL ST, PYRMONT NSW 2009	RES	58	52	52	44	44	54	0	0	0	0	0	0	0	0	0	0	0	0	0	0	0	0	0	0
3462	NCA 21	STRATA SCHEME 31 PALMER ST, BALMAIN NSV	RES	53	48	48	40	40	52	13	19	13	0	0	0	0	0	0	0	0	22	0	0	25	19	13	0
3463	NCA 20	58 ALFRED ST, ROZELLE NSW 2039	RES	61	56	56	50	50	60	0	0	0	0	0	0	0	0	0	0	0	0	0	0	0	0	0	0
3464	NCA 20	42 MOODIE ST, ROZELLE NSW 2039	RES	61	56	56	50	50	60	0	0	0	0	0	0	0	0	0	0	0	0	0	0	0	0	0	0
3465	NCA 21	ROZELLE PUBLIC SCHOOL 663 DARLING ST, RO	EDU	65	65	65	65	65	65	0	0	2	0	0	0	0	0	0	0	0	0	0	0	0	0	0	0
3466	NCA 21	ADDRESS UNKNOWN	NONE	75	75	75	75	75	75	40	38	41	0	0	0	0	0	0	0	0	30	0	0	38	27	21	0
3467	NCA 21	3 WULUMAY CL, ROZELLE NS	RES	53	48	48	40	40	52	0	0	0	0	0	0	0	0	0	0	0	0	0	0	0	0	0	0
3468	NCA 21	1 FOY ST, BALMAIN NSW	RES	53	48	48	40	40	52	16	24	25	0	0	0	0	0	0	0	0	23	0	0	23	20	14	0
3469	NCA 20	279 JOHNSTON ST, ANNANDALE NSW 2038	RES	61	56	56	50	50	60	17	0	2	0	0	0	0	0	0	0	0	17	0	0	0	14	8	0
3470	NCA 21	63 SMITH ST, BALMAIN NSW 2041	RES	53	48	48	40	40	52	13	13	14	0	0	0	0	0	0	0	0	27	0	0	13	24	18	0
3471	NCA 21	20 ROSSER ST, ROZELLE NSW 2039	RES	53	48	48	40	40	52	26	21	25	0	0	0	0	0	0	0	0	34	0	0	26	31	25	0
3472	NCA 21	58 PALMER ST, BALMAIN NSW 2041	RES	53	48	48	40	40	52	10	15	13	0	0	0	0	0	0	0	0	19	0	0	14	17	11	0
3473	NCA 21	3 EWENTON ST, BALMAIN NSW 2041	RES	53	48	48	40	40	52	18	15	18	0	0	0	0	0	0	0	0	0	0	0	0	0	0	0
3474	NCA 20	40A FOUCART ST, ROZELLE NSW 2039	RES	61	56	56	50	50	60	25	16	19	0	0	0	0	0	0	0	0	18	0	0	17	16	10	0
3475	NCA 21	3 FOY ST, BALMAIN NS	RES	53	48	48	40	40	52	0	12	13	0	0	0	0	0	0	0	0	0	0	0	0	0	0	0
3476	NCA 21	9 WARAYAMA PL, ROZELLE NSW 2039	RES	53	48	48	40	40	52	0	0	0	0	0	0	0	0	0	0	0	0	0	0	0	0	0	0
3477	NCA 21	128 EVANS ST, ROZELLE NSW 2039	RES	53	48	48	40	40	52	11	21	12	0	0	0	0	0	0	0	0	24	0	0	0	21	15	0
3478	NCA 21	26 PROSPER ST, ROZELLE NSW 2039	RES	53	48	48	40	40	52	12	17	17	0	0	0	0	0	0	0	0	25	0	0	21	22	16	0
3479	NCA 21	4 WARAGAL AV, ROZELLE NSW 2039	RES	53	48	48	40	40	52	4	15	16	0	0	0	0	0	0	0	0	16	0	0	20	14	8	0
3480	NCA 20	49 CAMBRIDGE ST, ROZELLE NSW 2039	RES	61	56	56	50	50	60	4	0	2	0	0	0	0	0	0	0	0	17	0	0	4	14	8	0
3481	NCA 21	17 WILLIAM ST, BALMAIN EAST NSW 2041	RES	53	48	48	40	40	52	0	0	0	0	0	0	0	0	0	0	0	0	0	0	0	0	0	0
3482	NCA 21	50 HIGH ST, BALMAIN NSW 2041	RES	53	48	48	40	40	52	25	17	24	0	0	0	0	0	0	0	0	19	0	0	25	17	10	0
3483	NCA 21	174-180 MULLENS ST, ROZELLE NSW 2039	IND	75	75	75	75	75	75	0	0	0	0	0	0	0	0	0	0	0	0	0	0	0	0	0	0
3484	NCA 21	24 REYNOLDS ST, BALMAIN NSW 2041	RES	53	48	48	40	40	52	27	22	27	0	0	0	0	0	0	0	0	23	0	0	26	20	14	0
3485	NCA 20	17 RED LION ST, ROZELLE NSW 2039	RES	61	56	56	50	50	60	0	0	0	0	0	0	0	0	0	0	0	0	0	0	0	0	0	0
3486	NCA 20	52 CECILY ST, LILYFIELD NSW 2040	RES	61	56	56	50	50	60	24	16	19	0	0	0	0	0	0	0	0	18	0	0	13	15	9	0
3487	NCA 20	2 TOELLE ST, ROZELLE NSW 2039	RES	61	56	56	50	50	60	0	0	0	0	0	0	0	0	0	0	0	0	0	0	0	0	0	0
3488	NCA 20	38 ALBERTO ST, LILYFIELD NSW 2040	RES	61	56	56	50	50	60	0	0	0	0	0	0	0	0	0	0	0	0	0	0	0	0	0	0
3489	NCA 21	29 LAWSON ST, BALMAIN NSW 2041	RES	53	48	48	40	40	52	17	14	21	0	0	0	0	0	0	0	0	20	0	0	17	17	11	0
3490	NCA 20	469-483 BALMAIN RD, LILYFIELD NSW 2040	COM	70	70	70	70	70	70	0	0	0	0	0	0	0	0	0	0	0	0	0	0	0	0	0	0
3491	NCA 21	1-13 GRAFTON ST, BALMAIN NSW 2041	RES	53	48	48	40	40	52	0	0	0	0	0	0	0	0	0	0	0	0	0	0	0	0	0	0
3492	NCA 21	41 MERTON ST, ROZELLE NSW 2039	RES	53	48	48	40	40	52	0	15	0	0	0	0	0	0	0	0	0	0	0	0	0	0	0	0
3493	NCA 20	696-698 DARLING ST, ROZELLE NSW 2039	RES	61	56	56	50	50	60	5	9	11	0	0	0	0	0	0	0	0	18	0	0	7	16	10	0
3494	NCA 22	41 REFINERY DR, PYRMONT N	RES	58	52	52	44	44	54	0	0	0	0	0	0	0	0	0	0	0	0	0	0	0	0	0	0
3495	NCA 21	152 BEATTIE ST, BALMAIN NSW 2041	RES	53	48	48	40	40	52	21	20	25	0	0	0	0	0	0	0	0	19	0	0	21	17	10	0
3496	NCA 21	14-16 CRESCENT ST, ROZELLE NSW 2039	RES	53	48	48	40	40	52	18	24	27	0	0	0	0	0	0	0	0	35	0	0	32	33	27	0
3497	NCA 21	2 NAPOLEON ST, ROZELLE NSW 2039	RES	53	48	48	40	40	52	0	16	0	0	0	0	0	0	0	0	0	0	0	0	0	0	0	0
3498	NCA 20	14 QUIRK ST, ROZELLE NSW 2039	RES	61	56	56	50	50	60	33	26	23	0	0	0	0	0	0	0	0	30	0	0	21	28	21	0
3499	NCA 21	14 WARAGAL AV, ROZELLE NSW 2039	RES	53	48	48	40	40	52	4	14	16	0	0	0	0	0	0	0	0	17	0	0	19	14	8	0
3500	NCA 20	30 PARK ST, ROZELLE NSW 2039	RES	61	56	56	50	50	60	4	0	8	0	0	0	0	0	0	0	0	17	0	0	4	14	8	0
3501	NCA 21	10 EWENTON ST, BALMAIN NSW 2041	RES	53	48	48	40	40	52	0	0	0	0	0	0	0	0	0	0	0	0	0	0	0	0	0	0
3502	NCA 21	48 EVANS ST, ROZELLE NSW 2039	RES	53	48	48	40	40	52	10	20	21	0	0	0	0	0	0	0	0	23	0	0	17	20	14	0
3503	NCA 21	ADDRESS UNKNOWN	CMTY	65	65	65	65	65	65	10	15	12	0	0	0	0	0	0	0	0	23	0	0	13	20	14	0
3504	NCA 21	186 BEATTIE ST, BALMAIN NSW 2041	RES	53	48	48	40	40	52	0	0	0	0	0	0	0	0	0	0	0	0	0	0	0	0	0	0
3505	NCA 20	38 SPRINGSIDE ST, ROZELLE NSW 2039	RES	61	56	56	50	50	60	0	0	0	0	0	0	0	0	0	0	0	0	0	0	0	0	0	0
3506	NCA 20	9 COOK ST, ROZELLE NSW 2039	RES	61	56	56	50	50	60	18	17	16	0	0	0	0	0	0	0	0	18	0	0	8	16	10	0
3507	NCA 21	1-13 GRAFTON ST, BALMAIN NSW 2041	RES	53	48	48	40	40	52	0	19	0	0	0	0	0	0	0	0	0	0	0	0	0	0	0	0
3508	NCA 21	56 PALMER ST, BALMAIN NSW 2041	RES	53	48	48	40	40	52	0	0	0	0	0	0	0	0	0	0	0	0	0	0	0	0	0	0
3509	NCA 21	2 WULUMAY CL, ROZELLE NSW 2039	RES	53	48	48	40	40	52	0	0	0	0	0	0	0	0	0	0	0	15	0	0	0	12	6	0
3510	NCA 22	1 FORSYTH ST, GLEBE NSW 2037	RES	58	52	52	44	44	54	14	0	14	0	0	0	0	0	0	0	0	17	0	0	10	14	8	0
3511	NCA 21	6 BOOTH ST, BALMAIN NSW 2041	RES	53	48	48	40	40	52	13	14	10	0	0	0	0	0	0	0	0	18	0	0	18	16	10	0
3512	NCA 22	12 ALEXANDRA RD, GLEBE NSW 2037	RES	58	52	52	44	44	54	0	0	0	0	0	0	0	0	0	0	0	0	0	0	0	0	0	0
3513	NCA 21	12 JOHNSTON ST, BALMAIN EAST NSW 2041	RES	53	48	48	40	40	52	0	0	0	0	0	0	0	0	0	0	0	0	0	0	0	0	0	0
3514	NCA 21	19 REYNOLDS AV, ROZELLE NSW 2039	RES	53	48	48	40	40	52	14	17	18	0	0	0	0	0	0	0	0	26	0	0	15	24	18	0
3515	NCA 21	ADDRESS UNKNOWN	COM	70	70	70	70	70	70	29	24	30	0	0	0	0	0	0	0	0	21	0	0	26	18	12	0
3516	NCA 21	21 MACKENZIE ST, ROZELLE NSW 2039	RES	53	48	48	40	40	52	14	17	18	0	0	0	0	0	0	0	0	27	0	0	21	25	18	0
3517	NCA 20	12 HUTCHESON ST, ROZELLE NSW 2039	RES	61	56	56	50	50	60	27	15	22	0	0	0	0	0	0	0	0	23	0	0	26	21	15	0
3518	NCA 20	21-23 FOUCART ST, ROZELLE NSW 203	RES	61	56	56	50	50	60	18	0	7	0	0	0	0	0	0	0	0	17	0	0	13	15	9	0
3519	NCA 21	135 MULLENS ST, ROZELLE NSW 2039	COM	70	70	70	70	70	70	31	26	32	0	0	0	0	0	0	0	0	28	0	0	31	26	20	0
3520	NCA 21	40 DARLING ST, BALMAIN EAST NSW 2041	RES	53	48	48	40	40	52	0	0	0	0	0	0	0	0	0	0	0	0	0	0	0	0	0	0
3521	NCA 21	11 REYNOLDS AV, ROZELLE NSW 2039	RES	53	48	48	40	40	52	12	13	8	0	0	0	0	0	0	0	0	24	0	0	12	22	16	0
3522	NCA 21	36 REYNOLDS ST, BALMAIN NSW 2041	RES	53	48	48	40	40	52	0	14	18	0	0	0	0	0	0	0	0	0	0	0	0	0	0	0
3523	NCA 21	18 GOODSIR ST, ROZELLE NSW 2039	RES	53	48	48	40	40	52	12	25	25	0	0	0	0	0	0	0	0	26	0	0	24	24	17	0
3524	NCA 22	4 EGLINTON RD, GLEBE NSW 2037	RES	58	52	52	44	44	54	32	22	28	0	0	0	0	0	0	0	0	21	0	0	28	19	13	0
3525	NCA 21	6 LOUGHLIN ST, ROZELLE NSW 2039	RES	53	48	48	40	40	52	0	21	23	0	0	0	0	0	0	0	0	0	0	0	0	0	0	0
3526	NCA 22	9 ALEXANDRA RD, GLEBE NSW 2037	RES	58	52	52	44	44	54	31	20	28	0	0	0	0	0	0	0	0	23	0	0	27	20	14	0
3527	NCA 21	100 DARLING ST, BALMAIN EAST NSW 2041	RES	53	48	48	40	40	52	0	0	0	0	0	0	0	0	0	0	0	0	0	0	0	0	0	0
3528	NCA 20	27 QUIRK ST, ROZELLE NSW 2039	RES	61	56	56	50	50	60	11	10	11	0	0	0	0	0	0	0	0	24	0	0	11	22	16	0
3529	NCA 21	189 BEATTIE ST, BALMAIN NSW 2041	RES	53	48	48	40	40	52	10	0	0	0	0	0	0	0	0	0	0	18	0	0	10	15	9	0
3530	NCA 21	52 SMITH ST, BALMAIN NSW 2041	RES	53	48	48	40	40	52	0	27	0	0	0	0	0	0	0	0	0	0	0	0	0	0	0	0
3531	NCA 20	21 MAIDA ST, LILYFIELD NSW 2040	RES	61	56	56	50	50	60	0	0	0	0	0	0	0	0	0	0	0	0	0	0	0	0	0	0
3532	NCA 21	7 EWENTON ST, BALMAIN NSW 2041	RES	53	48	48	40	40	52	27	20	24	0	0	0	0	0	0	0	0	16	0	0	24	13	7	0
3533	NCA 21	176 BEATTIE ST, BALMAIN NSW 2041	RES	53	48	48	40	40	52	26	17	17	0	0	0	0	0	0	0	0	18	0	0	26	16	10	0
3534	NCA 21	583 DARLING ST, ROZELLE NSW 2039	COM	70	70	70	70	70	70	4	11	0	0	0	0	0	0	0	0	0	17	0	0	12	14	8	0
3535	NCA 20	461 BALMAIN RD, LILYFIELD NSW 2040	RES	61	56	56	50	50	60	0	0	0	0	0	0	0	0	0	0	0	0	0	0	0	0	0	0
3536	NCA 21	ADDRESS UNKNOWN	COM	70	70	70	70	70	70	0	0	0	0	0	0	0	0	0	0	0	0	0	0	0	0	0	0
3537	NCA 21	57 WORTLEY ST, BALMAIN NSW 2041	RES	53	48	48	40	40	52	21	20	22	0	0	0	0	0	0	0	0	22	0	0	16	20	14	0
3538	NCA 21	12 NATIONAL ST, ROZELLE NSW 2039	RES	53	48	48	40	40	52	0	24	23	0	0	0	0	0	0	0	0	0	0	0	0	0	0	0
3539	NCA 20	ADDRESS UNKNOWN	EDU	65	65	65	65	65	65	0	0	0	0	0	0	0	0	0	0	0	0	0	0	0	0	0	0
3540	NCA 21	14-16 CRESCENT ST, ROZELLE NSW 2039	RES	53	48	48	40	40	52	18	17	19	0	0	0	0	0	0	0	0	32	0	0	24	29	23	0
3541	NCA 21	28 ANN ST, BALMAIN NSW 2041	RES	53	48	48	40	40	52	0	0	0	0	0	0	0	0	0	0	0	0	0	0	0	0	0	0
3542	NCA 20	704 DARLING ST, ROZELLE NSW 2039	RES	61	56	56	50	50	60	0	0	5	0	0	0	0	0	0	0	0	0	0	0	0	0	0	0
3543	NCA 20	40A FOUCART ST, ROZELLE NSW 2039	RES	61	56	56	50	50	60	15	0	1	0	0	0	0	0	0	0	0	20	0	0	9	18	12	0
3544	NCA 21	14 HENRY ST, BALMAIN NSW 2041	RES	53	48	48	40	40	52	27	23	25	0	0	0	0	0	0	0	0	24	0	0	27	22	16	0
3545	NCA 20	23 BAYVIEW CR, ANNANDALE NSW 2038	RES	61	56	56	50	50	60	28	17	25	0	0	0	0	0	0	0	0	20	0	0	28	18	12	0
3546	NCA 22	ADDRESS UNKNOWN	RES	58	52	52	44	44	54	27	16	23	0	0	0	0	0	0	0	0	16	0	0	24	14	8	0
3547	NCA 21	35 TERRY ST, ROZELLE NSW 2039	RES	53	48	48	40	40	52	0	0	0	0	0	0	0	0	0	0	0	0	0	0	0	0	0	0
3548	NCA 21	19 MANSFIELD ST, ROZELLE NSW 2039	RES	53	48	48	40	40	52	21	30	29	0	0	0	0	0	0	0	0	32	0	0	30	30	24	0
3549	NCA 20	267 JOHNSTON ST, ANNANDALE NSW 2038	RES	61	56	56	50	50	60	0	0	0	0	0	0	0	0	0	0	0	0	0	0	0	0	0	0
3550	NCA 21	11 CLARE ST, ROZELLE NSW 2039	RES	53	48	48	40	40	52	10	16	18	0	0	0	0	0	0	0	0	22	0	0	19	20	14	0
3551	NCA 20	11 RED LION ST, ROZELLE NSW 2039	RES	61	56	56	50	50	60	9	13	18	0	0	0	0	0	0	0	0	21	0	0	6	19	13	0
3552	NCA 20	8 ALFRED ST, ROZELLE NSW 2039	RES	61	56	56	50	50	60	10	0	4	0	0	0	0	0	0	0	0	19	0	0	6	17	11	0
3553	NCA 21	120 MANSFIELD ST, ROZELLE NSW 2039	RES	53	48	48	40	40	52	0	23	0	0	0	0	0	0	0	0	0	0	0	0	0	0	0	0
3554	NCA 21	8 STARLING ST, ROZELLE NSW 2039	RES	53	48	48	40	40	52	14	27	28	0	0	0	0	0	0	0	0	27	0	0	31	25	19	0
3555	NCA 22	109 FERRY RD, GLEBE NSW 2037	RES	58	52	52	44	44	54	28	17	24	0	0	0	0	0	0	0	0	19	0	0	24	16	10	0
3556	NCA 21	4 LOUGHLIN ST, ROZELLE NSW 2039	RES	53	48	48	40	40	52	14	16	18	0	0	0	0	0	0	0	0	28	0	0	14	25	19	0
3557	NCA 20	433 BALMAIN RD, LILYFIELD NSW 2040	RES	61	56	56	50	50	60	0	0	0	0	0	0	0	0	0	0	0	0	0	0	0	0	0	0
3558	NCA 20	31 OXFORD ST, ROZELLE NSW 2039	RES	61	56	56	50	50	60	4	0	5	0	0	0	0	0	0	0	0	17	0	0	4	14	8	0
3559	NCA 21	6 ROSEBERRY ST, BALMAIN NSW 2041	RES	53	48	48	40	40	52	27	21	26	0	0	0	0	0	0	0	0	22	0	0	25	20	14	0
3560	NCA 21	46 PALMER ST, BALMAIN NSW 2041	RES	53	48	48	40	40	52	8	11	5	0	0	0	0	0	0	0	0	17	0	0	0	14	8	0
3561	NCA 20	16 PRINCE ST, ROZELLE NSW 2039	RES	61	56	56	50	50	60	14	15	18	0	0	0	0	0	0	0	0	24	0	0	11	22	16	0
3562	NCA 21	579 DARLING ST, ROZELLE NSW 2039	COM	70	70	70	70	70	70	0	0	0	0	0	0	0	0	0	0	0	0	0	0	0	0	0	0
3563	NCA 22	447 GLEBE POINT RD, GLEBE NSW 2037	RES	58	52	52	44	44	54	33	24	31	0	0	0	0	0	0	0	0	25	0	0	29	23	17	0
3564	NCA 20	4 TOELLE ST, ROZELLE NSW 2039	RES	61	56	56	50	50	60	0	0	0	0	0	0	0	0	0	0	0	0	0	0	0	0	0	0
3565	NCA 21	31 MERTON ST, ROZELLE NSW 2039	RES	53	48	48	40	40	52	0	0	0	0	0	0	0	0	0	0	0	0	0	0	0	0	0	0
3566	NCA 21	106 EVANS ST, ROZELLE NSW 2039	RES	53	48	48	40	40	52	19	16	31	0	0	0	0	0	0	0	0	28	0	0	34	25	19	0
3567	NCA 22	7-11 STEWART ST, GLEBE NSW 2037	RES	58	52	52	44	44	54	23	14	0	0	0	0	0	0	0	0	0	18	0	0	0	16	10	0
3568	NCA 21	3 WARAGAL AV, ROZELLE NSW 2039	RES	53	48	48	40	40	52	0	0	0	0	0	0	0	0	0	0	0	15	0	0	0	12	6	0
3569	NCA 20	10 BYRNES ST, ROZELLE NSW 2039	RES	61	56	56	50	50	60	0	0	0	0	0	0	0	0	0	0	0	0	0	0	0	0	0	0
3570	NCA 21	25 DARVALL ST, BALMAIN NSW 2041	RES	53	48	48	40	40	52	0	0	0	0	0	0	0	0	0	0	0	0	0	0	0	0	0	0
3571	NCA 20	98 CECILY ST, LILYFIELD NSW 2040	RES	61	56	56	50	50	60	16	9	12	0	0	0	0	0	0	0	0	18	0	0	17	16	9	0
3572	NCA 21	19 WARAGAL AV, ROZELLE NSW 2039	RES	53	48	48	40	40	52	6	0	6	0	0	0	0	0	0	0	0	19	0	0	15	16	10	0
3573	NCA 21	8 RUMSAY ST, ROZELLE NSW 2039	RES	53	48	48	40	40	52	0	32	0	0	0	0	0	0	0	0	0	26	0	0	0	23	17	0
3574	NCA 22	280 GLEBE POINT RD, GLEBE NSW 2037	RES	58	52	52	44	44	54	27	22	27	0	0	0	0	0	0	0	0	21	0	0	24	19	12	0
3575	NCA 21	14 NATIONAL ST, ROZELLE NSW 2039	RES	53	48	48	40	40	52	0	24	23	0	0	0	0	0	0	0	0	0	0	0	0	0	0	0
3576	NCA 21	35 TERRY ST, ROZELLE NSW 2039	RES	53	48	48	40	40	52	0	12	13	0	0	0	0	0	0	0	0	16	0	0	15	13	7	0
3577	NCA 22	6 AVENUE RD, GLEBE NSW 2037	RES	58	52	52	44	44	54	20	0	15	0	0	0	0	0	0	0	0	17	0	0	22	15	8	0
3578	NCA 21	1 JOSEPH ST, ROZELLE NSW 2039	RES	53	48	48	40	40	52	14	28	29	0	0	0	0	0	0	0	0	27	0	0	14	25	19	0
3579	NCA 21	9 RUMSAY LANE, ROZELLE NSW 2039	RES	53	48	48	40	40	52	0	0	29	0	0	0	0	0	0	0	0	29	0	0	32	27	21	0
3580	NCA 21	ADDRESS UNKNOWN	COM	70	70	70	70	70	70	0	17	0	0	0	0	0	0	0	0	0	0	0	0	0	0	0	0
3581	NCA 21	24 HARTLEY ST, ROZELLE NSW 2039	RES	53	48	48	40	40	52	15	24	26	0	0	0	0	0	0	0	0	28	0	0	30	25	19	0
3582	NCA 21	69 EVANS ST, ROZELLE NSW 2039	RES	53	48	48	40	40	52	8	19	21	0	0	0	0	0	0	0	0	20	0	0	24	18	12	0
3583	NCA 20	16 SPRINGSIDE ST, ROZELLE NSW 2039	RES	61	56	56	50	50	60	0	0	0	0	0	0	0	0	0	0	0	15	0	0	7	13	6	0
3584	NCA 20	704 DARLING ST, ROZELLE NSW 2039	RES	61	56	56	50	50	60	0	14	6	0	0	0	0	0	0	0	0	0	0	0	0	0	0	0
3585	NCA 20	15 THE CRESCENT, ANNANDALE NSW 2038	COM	70	70	70	70	70	70	0	0	0	0	0	0	0	0	0	0	0	0	0	0	0	0	0	0
3586	NCA 21	3 CRESCENT ST, ROZELLE NSW 2039	RES	53	48	48	40	40	52	14	25	31	0	0	0	0	0	0	0	0	30	0	0	34	28	22	0
3587	NCA 20	453 BALMAIN RD, LILYFIELD NSW 2040	RES	61	56	56	50	50	60	0	0	0	0	0	0	0	0	0	0	0	0	0	0	0	0	0	0
3588	NCA 20	6 CATHERINE ST, ROZELLE NSW 2039	RES	61	56	56	50	50	60	17	20	19	0	0	0	0	0	0	0	0	21	0	0	8	18	12	0
3589	NCA 21	53 SMITH ST, BALMAIN NSW 2041	RES	53	48	48	40	40	52	25	21	23	0	0	0	0	0	0	0	0	25	0	0	28	22	16	0
3590	NCA 21	23 WORTLEY ST, BALMAIN NSW 2041	RES	53	48	48	40	40	52	16	23	25	0	0	0	0	0	0	0	0	21	0	0	24	18	12	0
3591	NCA 21	13 UNION ST, BALMAIN EAST NSW 2041	CMTY	65	65	65	65	65	65	0	0	0	0	0	0	0	0	0	0	0	0	0	0	0	0	0	0
3592	NCA 22	449 GLEBE POINT RD, GLEBE NSW 2037	RES	58	52	52	44	44	54	0	0	0	0	0	0	0	0	0	0	0	0	0	0	0	0	0	0
3593	NCA 20	31 SPRINGSIDE ST, ROZELLE NSW 2039	RES	61	56	56	50	50	60	0	0	0	0	0	0	0	0	0	0	0	0	0	0	0	0	0	0
3594	NCA 21	81 MANSFIELD ST, ROZELLE NSW 2039	RES	53	48	48	40	40	52	15	21	26	0	0	0	0	0	0	0	0	28	0	0	25	26	20	0
3595	NCA 21	16 SMITH ST, ROZELLE NSW 2039	RES	53	48	48	40	40	52	0	34	0	0	0	0	0	0	0	0	0	0	0	0	0	0	0	0
3596	NCA 21	29-41 REYNOLDS ST, BALMAIN NSW 2041	RES	53	48	48	40	40	52	21	13	20	0	0	0	0	0	0	0	0	21	0	0	22	19	12	0
3597	NCA 20	48 LILYFIELD RD, ROZELLE NSW 2039	RES	61	56	56	50	50	60	34	17	20	0	0	0	0	0	0	0	0	29	0	0	24	27	21	0
3598	NCA 21	47 WELLINGTON ST, ROZELLE NSW 2039	COM	70	70	70	70	70	70	0	0	0	0	0	0	0	0	0	0	0	0	0	0	0	0	0	0
3599	NCA 21	5 DARVALL ST, BALMAIN NSW 2041	RES	53	48	48	40	40	52	0	0	0	0	0	0	0	0	0	0	0	0	0	0	0	0	0	0
3600	NCA 20	8 ALBION ST, ROZELLE NSW 2039	RES	61	56	56	50	50	60	9	21	25	0	0	0	0	0	0	0	0	21	0	0	10	19	13	0
3601	NCA 21	29 HARTLEY ST, ROZELLE NSW 2039	RES	53	48	48	40	40	52	13	27	31	0	0	0	0	0	0	0	0	26	0	0	14	23	17	0
3602	NCA 20	30-42 ALFRED ST, ROZELLE NSW 2039	RES	61	56	56	50	50	60	0	12	5	0	0	0	0	0	0	0	0	22	0	0	9	20	14	0
3603	NCA 20	ROZELLE CHILD CARE CENTRE 450 BALMAIN RD	CHC	50	50	50	50	50	50	0	0	0	0	0	0	0	0	0	0	0	0	0	0	0	0	0	0
3604	NCA 20	55 DENISON ST, ROZELLE NSW 2039	RES	61	56	56	50	50	60	15	9	2	0	0	0	0	0	0	0	0	17	0	0	0	15	9	0
3605	NCA 21	8 ENNIS ST, BALMAIN NSW 2041	RES	53	48	48	40	40	52	17	16	18	0	0	0	0	0	0	0	0	21	0	0	16	19	13	0
3606	NCA 21	49 MANSFIELD ST, ROZELLE NSW 2039	RES	53	48	48	40	40	52	41	38	38	0	0	0	0	0	0	0	0	37	0	0	40	34	28	0
3607	NCA 20	3A CALLAN ST, ROZELLE NSW 2039	RES	61	56	56	50	50	60	0	0	0	0	0	0	0	0	0	0	0	16	0	0	0	13	7	0
3608	NCA 21	125 MANSFIELD ST, ROZELLE NSW 2039	RES	53	48	48	40	40	52	15	25	28	0	0	0	0	0	0	0	0	27	0	0	33	25	19	0
3609	NCA 20	4 PRITCHARD ST, ANNANDALE NSW 2038	RES	61	56	56	50	50	60	29	16	25	0	0	0	0	0	0	0	0	20	0	0	28	18	12	0
3610	NCA 20	15 CATHERINE ST, ROZELLE NSW 2039	RES	61	56	56	50	50	60	0	0	0	0	0	0	0	0	0	0	0	0	0	0	0	0	0	0
3611	NCA 20	12 TOELLE ST, ROZELLE NSW 2039	RES	61	56	56	50	50	60	0	0	0	0	0	0	0	0	0	0	0	0	0	0	0	0	0	0
3612	NCA 20	35 MOODIE ST, ROZELLE NSW 2039	RES	61	56	56	50	50	60	0	0	6	0	0	0	0	0	0	0	0	16	0	0	3	14	8	0
3613	NCA 21	29-41 REYNOLDS ST, BALMAIN NSW 2041	RES	53	48	48	40	40	52	24	16	19	0	0	0	0	0	0	0	0	21	0	0	24	18	12	0
3614	NCA 21	69 MERTON ST, ROZELLE NSW 2039	RES	53	48	48	40	40	52	5	17	14	0	0	0	0	0	0	0	0	20	0	0	19	17	11	0
3615	NCA 21	ADDRESS UNKNOWN	CMTY	65	65	65	65	65	65	0	0	0	0	0	0	0	0	0	0	0	0	0	0	0	0	0	0
3616	NCA 21	665A DARLING ST, ROZELLE NSW 2039	PoW	65	65	65	65	65	65	4	0	0	0	0	0	0	0	0	0	0	17	0	0	0	15	8	0
3617	NCA 21	15 HIGH ST, BALMAIN NSW 2041	RES	53	48	48	40	40	52	12	8	13	0	0	0	0	0	0	0	0	17	0	0	12	15	9	0
3618	NCA 20	Sydney University	EDU	65	65	65	65	65	65	0	0	0	0	0	0	0	0	0	0	0	0	0	0	0	0	0	0
3619	NCA 20	1 JAMES CRAIG RD, ROZELLE NSW 2039	COM	70	70	70	70	70	70	28	18	15	0	0	0	0	0	0	0	0	24	0	0	25	21	15	0
3620	NCA 21	22 ENNIS ST, BALMAIN NSW 2041	RES	53	48	48	40	40	52	0	13	0	0	0	0	0	0	0	0	0	0	0	0	0	0	0	0
3621	NCA 21	80 EVANS ST, ROZELLE NSW 2039	RES	53	48	48	40	40	52	11	20	22	0	0	0	0	0	0	0	0	22	0	0	27	19	13	0
3622	NCA 21	661 DARLING ST, ROZELLE NSW 2039	COM	70	70	70	70	70	70	9	17	22	0	0	0	0	0	0	0	0	22	0	0	29	19	13	0
3623	NCA 21	97 MANSFIELD ST, ROZELLE NSW 2039	RES	53	48	48	40	40	52	12	14	23	0	0	0	0	0	0	0	0	28	0	0	25	26	20	0
3624	NCA 22	VOLTA 1 ALEXANDRA LANE, GLEBE NSW 2037	RES	58	52	52	44	44	54	25	20	26	0	0	0	0	0	0	0	0	19	0	0	23	17	11	0
3625	NCA 21	70 DARLING ST, BALMAIN EAST NSW 2041	RES	53	48	48	40	40	52	0	0	0	0	0	0	0	0	0	0	0	0	0	0	0	0	0	0
3626	NCA 20	2 PADSTOW ST, ROZELLE NSW 2039	RES	61	56	56	50	50	60	0	8	0	0	0	0	0	0	0	0	0	0	0	0	0	0	0	0
3627	NCA 21	19 ROSEBERRY ST, BALMAIN NSW 2041	RES	53	48	48	40	40	52	0	11	15	0	0	0	0	0	0	0	0	0	0	0	0	0	0	0
3628	NCA 20	25 RED LION ST, ROZELLE NSW 2039	RES	61	56	56	50	50	60	10	0	8	0	0	0	0	0	0	0	0	21	0	0	8	19	13	0
3629	NCA 21	6-12 FOY ST, BALMAIN NSW 2041	RES	53	48	48	40	40	52	11	15	12	0	0	0	0	0	0	0	0	20	0	0	16	17	11	0
3630	NCA 21	ADDRESS UNKNOWN	NONE	75	75	75	75	75	75	21	45	16	0	0	0	0	0	0	0	0	34	0	0	27	32	26	0
3631	NCA 21	73 EVANS ST, ROZELLE NSW 2039	RES	53	48	48	40	40	52	10	19	20	0	0	0	0	0	0	0	0	23	0	0	17	20	14	0
3632	NCA 21	142A MULLENS ST, ROZELLE NSW 2039	RES	53	48	48	40	40	52	16	15	17	0	0	0	0	0	0	0	0	27	0	0	16	24	18	0
3633	NCA 21	11 SLADE ST, ROZELLE NSW 2039	RES	53	48	48	40	40	52	0	0	3	0	0	0	0	0	0	0	0	0	0	0	0	0	0	0
3634	NCA 21	30 TERRY ST, BALMAIN NSW 2041	RES	53	48	48	40	40	52	4	0	8	0	0	0	0	0	0	0	0	19	0	0	11	16	10	0
3635	NCA 20	84 CECILY ST, LILYFIELD NSW 2040	RES	61	56	56	50	50	60	25	15	19	0	0	0	0	0	0	0	0	18	0	0	16	16	9	0
3636	NCA 21	STRATA SCHEME 8 WORTLEY ST, BALMAIN NSV	RES	53	48	48	40	40	52	12	15	19	0	0	0	0	0	0	0	0	23	0	0	17	20	14	0
3637	NCA 21	49 WORTLEY ST, BALMAIN NSW 2041	RES	53	48	48	40	40	52	16	21	26	0	0	0	0	0	0	0	0	22	0	0	21	19	13	0
3638	NCA 21	REAR 1 55 VICTORIA RD, ROZELLE NSW 2039	COM	70	70	70	70	70	70	0	26	15	0	0	0	0	0	0	0	0	0	0	0	0	0	0	0
3639	NCA 21	49 CRESCENT ST, ROZELLE NSW 2039	RES	53	48	48	40	40	52	17	25	18	0	0	0	0	0	0	0	0	31	0	0	17	28	22	0
3640	NCA 21	127 EVANS ST, ROZELLE NSW 2039	RES	53	48	48	40	40	52	12	0	27	0	0	0	0	0	0	0	0	23	0	0	29	21	15	0
3641	NCA 20	229-231 EVANS ST, ROZELLE NSW 2039	RES	61	56	56	50	50	60	10	9	9	0	0	0	0	0	0	0	0	20	0	0	7	17	11	0
3642	NCA 21	15 UNION ST, BALMAIN EAST NSW 2041	RES	53	48	48	40	40	52	0	0	0	0	0	0	0	0	0	0	0	0	0	0	0	0	0	0
3643	NCA 21	95 EVANS ST, ROZELLE NSW 2039	RES	53	48	48	40	40	52	7	13	17	0	0	0	0	0	0	0	0	23	0	0	22	21	15	0
3644	NCA 22	14 GRIFFIN PL, GL	RES	58	52	52	44	44	54	16	0	16	0	0	0	0	0	0	0	0	21	0	0	15	18	12	0
3645	NCA 20	3 MAIDA ST, LILYFIELD NSW 2040	RES	61	56	56	50	50	60	0	0	0	0	0	0	0	0	0	0	0	0	0	0	0	0	0	0
3646	NCA 20	24 CHARLOTTE ST, ROZELLE NSW 2039	RES	61	56	56	50	50	60	0	14	0	0	0	0	0	0	0	0	0	0	0	0	0	0	0	0
3647	NCA 20	86 FOUCART ST, ROZELLE NSW 2039	RES	61	56	56	50	50	60	0	0	1	0	0	0	0	0	0	0	0	0	0	0	0	0	0	0
3648	NCA 21	22 GOODSIR ST, ROZELLE NSW 2039	RES	53	48	48	40	40	52	16	13	12	0	0	0	0	0	0	0	0	28	0	0	19	25	19	0
3649	NCA 20	766A DARLING ST, ROZELLE NSW 2039	COM	70	70	70	70	70	70	6	9	10	0	0	0	0	0	0	0	0	17	0	0	4	14	8	0
3650	NCA 22	ADDRESS UNKNOWN	RES	58	52	52	44	44	54	0	0	0	0	0	0	0	0	0	0	0	0	0	0	0	0	0	0
3651	NCA 21	28 MERTON ST, ROZELLE NSW 2039	RES	53	48	48	40	40	52	12	12	11	0	0	0	0	0	0	0	0	24	0	0	15	22	16	0
3652	NCA 21	9 EDWARD ST, BALMAIN EAST NSW 2041	RES	53	48	48	40	40	52	0	0	0	0	0	0	0	0	0	0	0	0	0	0	0	0	0	0
3653	NCA 20	126 VICTORIA RD, ROZELLE NSW 2039	RES	61	56	56	50	50	60	6	10	10	0	0	0	0	0	0	0	0	19	0	0	13	17	11	0
3654	NCA 21	14 HOSKING ST, BALMAIN EAST NSW 2041	RES	53	48	48	40	40	52	0	0	0	0	0	0	0	0	0	0	0	0	0	0	0	0	0	0
3655	NCA 20	59 LILYFIELD RD, ROZELLE NSW 2039	RES	61	56	56	50	50	60	15	9	11	0	0	0	0	0	0	0	0	24	0	0	10	21	15	0

3656	NCA 20	9 ALFRED ST, ROZELLE NSW 2039	RES	61	56	56	50	50	60	10	9	7	0	0	0	0	0	0	0	0	22	0	0	12	20	14	0
3657	NCA 20	4 WITHECOMBE ST, ROZELLE NSW 2039	RES	61	56	56	50	50	60	10	11	11	0	0	0	0	0	0	0	0	25	0	0	12	22	16	0
3658	NCA 20	3 CLUBB ST, ROZELLE NSW 2039	RES	61	56	56	50	50	60	0	0	0	0	0	0	0	0	0	0	0	0	0	0	0	0	0	0
3659	NCA 21	111 MULLENS ST, BALMAIN NSW 2041	RES	53	48	48	40	40	52	0	21	22	0	0	0	0	0	0	0	0	0	0	0	0	0	0	0
3660	NCA 20	27 MANNING ST, ROZELLE NSW 2039	RES	61	56	56	50	50	60	0	0	4	0	0	0	0	0	0	0	0	19	0	0	6	16	10	0
3661	NCA 21	20 NAPOLEON ST, ROZELLE NSW 2039	RES	53	48	48	40	40	52	0	24	0	0	0	0	0	0	0	0	0	0	0	0	0	0	0	0
3662	NCA 22	20 COOK ST, GLEBE NSW 2037	RES	58	52	52	44	44	54	14	11	16	0	0	0	0	0	0	0	0	19	0	0	11	17	10	0
3663	NCA 21	488 DARLING ST, ROZELLE NSW 2039	RES	53	48	48	40	40	52	15	11	14	0	0	0	0	0	0	0	0	17	0	0	13	14	8	0
3664	NCA 21	90 PALMER ST, BALMAIN NSW 2041	RES	53	48	48	40	40	52	12	21	15	0	0	0	0	0	0	0	0	19	0	0	20	16	10	0
3665	NCA 21	29 GOODSIR ST, ROZELLE NSW 2039	RES	53	48	48	40	40	52	0	13	6	0	0	0	0	0	0	0	0	0	0	0	0	0	0	0
3666	NCA 21	53A WORTLEY ST, BALMAIN NSW 2041	RES	53	48	48	40	40	52	22	20	24	0	0	0	0	0	0	0	0	22	0	0	20	19	13	0
3667	NCA 20	16 HORNSEY ST, ROZELLE NSW 2039	RES	61	56	56	50	50	60	33	14	20	0	0	0	0	0	0	0	0	30	0	0	30	28	22	0
3668	NCA 22	22 ALEXANDRA RD, GLEBE NSW 2037	RES	58	52	52	44	44	54	31	22	31	0	0	0	0	0	0	0	0	20	0	0	24	17	11	0
3669	NCA 21	53 WORTLEY ST, BALMAIN NSW 2041	RES	53	48	48	40	40	52	22	21	25	0	0	0	0	0	0	0	0	22	0	0	20	19	13	0
3670	NCA 21	17 JANE ST, BALMAIN NSW 2041	RES	53	48	48	40	40	52	15	0	10	0	0	0	0	0	0	0	0	20	0	0	15	17	11	0
3671	NCA 21	15 MARGARET ST, ROZELLE NSW 2039	RES	53	48	48	40	40	52	0	0	0	0	0	0	0	0	0	0	0	0	0	0	0	0	0	0
3672	NCA 21	19 ENNIS ST, BALMAIN NSW 2041	RES	53	48	48	40	40	52	12	11	13	0	0	0	0	0	0	0	0	21	0	0	11	18	12	0
3673	NCA 21	11 REYNOLDS ST, BALMAIN NSW 2041	RES	53	48	48	40	40	52	0	16	17	0	0	0	0	0	0	0	0	0	0	0	0	0	0	0
3674	NCA 21	ADDRESS UNKNOWN	NONE	75	75	75	75	75	75	43	41	45	0	0	0	0	0	0	0	0	31	0	0	39	28	22	0
3675	NCA 21	1-13 PARSONS ST, ROZELLE NSW 2039	COM	70	70	70	70	70	70	23	26	26	0	0	0	0	0	0	0	0	33	0	0	32	31	25	0
3676	NCA 20	9 WITHECOMBE ST, ROZELLE NSW 2039	RES	61	56	56	50	50	60	8	11	15	0	0	0	0	0	0	0	0	21	0	0	8	18	12	0
3677	NCA 20	Sydney University	EDU	65	65	65	65	65	65	0	0	0	0	0	0	0	0	0	0	0	0	0	0	0	0	0	0
3678	NCA 21	11 GEORGE ST, BALMAIN NSW 2041	RES	53	48	48	40	40	52	0	13	3	0	0	0	0	0	0	0	0	0	0	0	0	0	0	0
3679	NCA 20	18 RED LION ST, ROZELLE NSW 2039	RES	61	56	56	50	50	60	11	11	14	0	0	0	0	0	0	0	0	24	0	0	11	21	15	0
3680	NCA 21	74 REYNOLDS ST, BALMAIN NSW 2041	RES	53	48	48	40	40	52	0	14	8	0	0	0	0	0	0	0	0	0	0	0	0	0	0	0
3681	NCA 20	10 SUNNYSIDE AV, LILYFIELD NSW 2040	RES	61	56	56	50	50	60	0	0	0	0	0	0	0	0	0	0	0	15	0	0	0	12	6	0
3682	NCA 20	31-33 DENISON ST, ROZELLE NSW 2039	RES	61	56	56	50	50	60	0	0	0	0	0	0	0	0	0	0	0	0	0	0	0	0	0	0
3683	NCA 21	1 MURDOCH ST, ROZELLE NSW 2039	RES	53	48	48	40	40	52	13	16	23	0	0	0	0	0	0	0	0	26	0	0	27	23	17	0
3684	NCA 20	8 CECILY ST, LILYFIELD NSW 2040	RES	61	56	56	50	50	60	24	12	19	0	0	0	0	0	0	0	0	17	0	0	16	15	8	0
3685	NCA 20	5 ALFRED ST, ROZELLE NSW 2039	RES	61	56	56	50	50	60	16	15	17	0	0	0	0	0	0	0	0	21	0	0	19	18	12	0
3686	NCA 21	30 MERTON ST, ROZELLE NSW 2039	RES	53	48	48	40	40	52	6	0	2	0	0	0	0	0	0	0	0	19	0	0	7	17	11	0
3687	NCA 21	2 CARRINGTON ST, BALMAIN NSW 2041	RES	53	48	48	40	40	52	25	15	17	0	0	0	0	0	0	0	0	18	0	0	24	16	10	0
3688	NCA 21	6 EWENTON ST, BALMAIN NSW 2041	RES	53	48	48	40	40	52	0	0	0	0	0	0	0	0	0	0	0	0	0	0	0	0	0	0
3689	NCA 22	13 JAMES CRAIG RD, ROZELLE NSW 2039	NONE	75	75	75	75	75	75	0	0	0	0	0	0	0	0	0	0	0	0	0	0	0	0	0	0
3690	NCA 21	8 MACKENZIE ST, ROZELLE NSW 2039	RES	53	48	48	40	40	52	17	28	28	0	0	0	0	0	0	0	0	26	0	0	32	23	17	0
3691	NCA 21	11 CLARE ST, ROZELLE NSW 2039	RES	53	48	48	40	40	52	0	0	0	0	0	0	0	0	0	0	0	0	0	0	0	0	0	0
3692	NCA 22	42 VICTORIA RD, GLEBE NSW 2037	RES	58	52	52	44	44	54	27	19	27	0	0	0	0	0	0	0	0	18	0	0	24	15	9	0
3693	NCA 21	112 EVANS ST, ROZELLE NSW 2039	RES	53	48	48	40	40	52	0	16	6	0	0	0	0	0	0	0	0	22	0	0	0	19	13	0
3694	NCA 21	31 HARTLEY ST, ROZELLE NSW 2039	RES	53	48	48	40	40	52	13	27	30	0	0	0	0	0	0	0	0	26	0	0	15	23	17	0
3695	NCA 21	89 MULLENS ST, BALMAIN NSW 2041	RES	53	48	48	40	40	52	27	21	28	0	0	0	0	0	0	0	0	23	0	0	26	21	14	0
3696	NCA 21	55 WORTLEY ST, BALMAIN NSW 2041	RES	53	48	48	40	40	52	0	0	3	0	0	0	0	0	0	0	0	0	0	0	0	0	0	0
3697	NCA 21	32 ROSSER ST, ROZELLE NSW 2039	RES	53	48	48	40	40	52	21	20	24	0	0	0	0	0	0	0	0	28	0	0	20	25	19	0
3698	NCA 21	73 SMITH ST, BALMAIN NSW 2041	RES	53	48	48	40	40	52	0	19	0	0	0	0	0	0	0	0	0	0	0	0	0	0	0	0
3699	NCA 21	274 DARLING ST, BALMAIN NSW 2041	COM	70	70	70	70	70	70	8	13	9	0	0	0	0	0	0	0	0	16	0	0	15	14	7	0
3700	NCA 21	ADDRESS UNKNOWN	CMTY	65	65	65	65	65	65	11	15	8	0	0	0	0	0	0	0	0	22	0	0	16	20	13	0
3701	NCA 21	192-194 DARLING ST, BALMAIN NSW 2041	RES	53	48	48	40	40	52	17	10	14	0	0	0	0	0	0	0	0	16	0	0	14	13	7	0
3702	NCA 22	270 GLEBE POINT RD, GLEBE NSW 2037	RES	58	52	52	44	44	54	21	18	24	0	0	0	0	0	0	0	0	20	0	0	18	18	11	0
3703	NCA 22	33 JAMES CRAIG RD, ROZELLE NSW 2039	NONE	75	75	75	75	75	75	25	19	30	0	0	0	0	0	0	0	0	29	0	0	21	27	20	0
3704	NCA 20	56A CECILY ST, LILYFIELD NSW 2040	RES	61	56	56	50	50	60	20	16	19	0	0	0	0	0	0	0	0	18	0	0	21	15	9	0
3705	NCA 21	22 PROSPER ST, ROZELLE NSW 2039	RES	53	48	48	40	40	52	9	0	13	0	0	0	0	0	0	0	0	22	0	0	21	19	13	0
3706	NCA 21	44-46 SMITH ST, ROZELLE NSW 2039	EDU	65	65	65	65	65	65	20	0	19	0	0	0	0	0	0	0	0	28	0	0	18	25	19	0
3707	NCA 20	18 TOELLE ST, ROZELLE NSW 2039	RES	61	56	56	50	50	60	0	0	0	0	0	0	0	0	0	0	0	0	0	0	0	0	0	0
3708	NCA 21	12 ROBERT ST, ROZELLE NSW 2039	COM	70	70	70	70	70	70	18	30	22	0	0	0	0	0	0	0	0	32	0	0	19	30	24	0
3709	NCA 22	SUGAR DOCK BUILDING 25 BOWMAN ST, PYRM	RES	58	52	52	44	44	54	13	20	14	0	0	0	0	0	0	0	0	18	0	0	14	16	10	0
3710	NCA 22	431 GLEBE POINT RD, GLEBE NSW 2037	RES	58	52	52	44	44	54	32	24	28	0	0	0	0	0	0	0	0	22	0	0	30	20	14	0
3711	NCA 20	31 PERCY ST, ROZELLE NSW 2039	RES	61	56	56	50	50	60	10	15	17	0	0	0	0	0	0	0	0	18	0	0	6	15	9	0
3712	NCA 22	415 GLEBE POINT RD, GLEBE NSW 2037	RES	58	52	52	44	44	54	0	0	0	0	0	0	0	0	0	0	0	0	0	0	0	0	0	0
3713	NCA 21	39 PALMER ST, BALMAIN NSW 2041	RES	53	48	48	40	40	52	0	0	0	0	0	0	0	0	0	0	0	16	0	0	0	14	8	0
3714	NCA 20	12 BYRNES ST, ROZELLE NSW 2039	RES	61	56	56	50	50	60	0	0	0	0	0	0	0	0	0	0	0	0	0	0	0	0	0	0
3715	NCA 21	40 DARLING ST, BALMAIN EAST NSW 2041	RES	53	48	48	40	40	52	0	0	0	0	0	0	0	0	0	0	0	0	0	0	0	0	0	0
3716	NCA 21	490 DARLING ST, ROZELLE NSW 2039	RES	53	48	48	40	40	52	5	9	14	0	0	0	0	0	0	0	0	16	0	0	16	13	7	0
3717	NCA 21	8 MERTON ST, ROZELLE NSW 2039	RES	53	48	48	40	40	52	0	17	5	0	0	0	0	0	0	0	0	0	0	0	0	0	0	0
3718	NCA 21	1 WALLACE ST, BALMAIN NSW 2041	RES	53	48	48	40	40	52	0	18	11	0	0	0	0	0	0	0	0	0	0	0	0	0	0	0
3719	NCA 21	51 DONNELLY ST, BALMAIN NSW 2041	RES	53	48	48	40	40	52	0	20	10	0	0	0	0	0	0	0	0	0	0	0	0	0	0	0
3720	NCA 21	7 NAPOLEON ST, ROZELLE NSW 2039	RES	53	48	48	40	40	52	10	23	23	0	0	0	0	0	0	0	0	22	0	0	29	20	14	0
3721	NCA 20	31 ALFRED ST, ROZELLE NSW 2039	RES	61	56	56	50	50	60	13	9	11	0	0	0	0	0	0	0	0	22	0	0	12	20	14	0
3722	NCA 20	8 WITHECOMBE ST, ROZELLE NSW 2039	RES	61	56	56	50	50	60	11	26	27	0	0	0	0	0	0	0	0	29	0	0	20	26	20	0
3723	NCA 21	ROZELLE PUBLIC SCHOOL 663 DARLING ST, RO	EDU	65	65	65	65	65	65	0	11	0	0	0	0	0	0	0	0	0	0	0	0	0	0	0	0
3724	NCA 21	1-13 PARSONS ST, ROZELLE NSW 2039	COM	70	70	70	70	70	70	19	34	36	0	0	0	0	0	0	0	0	32	0	0	38	29	23	0
3725	NCA 21	39 PALMER ST, BALMAIN NSW 2041	RES	53	48	48	40	40	52	21	24	26	0	0	0	0	0	0	0	0	23	0	0	29	20	14	0
3726	NCA 21	9 GEORGE ST, BALMAIN NSW 2041	RES	53	48	48	40	40	52	26	21	21	0	0	0	0	0	0	0	0	0	0	0	0	0	0	0
3727	NCA 20	33 TOELLE ST, ROZELLE NSW 2039	RES	61	56	56	50	50	60	0	0	0	0	0	0	0	0	0	0	0	0	0	0	0	0	0	0
3728	NCA 21	10 EVANS ST, BALMAIN NSW 2041	RES	53	48	48	40	40	52	0	14	13	0	0	0	0	0	0	0	0	0	0	0	0	0	0	0
3729	NCA 20	STRATA SCHEME 467 BALMAIN RD, LILYFIELD	RES	61	56	56	50	50	60	0	0	0	0	0	0	0	0	0	0	0	0	0	0	0	0	0	0
3730	NCA 20	269 TRAFALGAR ST, ANNANDALE NSW 2038	RES	61	56	56	50	50	60	13	14	18	0	0	0	0	0	0	0	0	17	0	0	14	15	9	0
3731	NCA 20	8 PRITCHARD ST, ANNANDALE NSW 2038	RES	61	56	56	50	50	60	0	16	0	0	0	0	0	0	0	0	0	20	0	0	0	18	12	0
3732	NCA 21	7 ELLEN ST, ROZELLE NSW 2039	RES	53	48	48	40	40	52	0	13	17	0	0	0	0	0	0	0	0	0	0	0	0	0	0	0
3733	NCA 21	35 EVANS ST, BALMAIN NSW 2041	RES	53	48	48	40	40	52	30	21	27	0	0	0	0	0	0	0	0	23	0	0	30	21	15	0
3734	NCA 21	91 MULLENS ST, BALMAIN NSW 2041	RES	53	48	48	40	40	52	0	0	0	0	0	0	0	0	0	0	0	0	0	0	0	0	0	0
3735	NCA 21	14-16 CRESCENT ST, ROZELLE NSW 2039	RES	53	48	48	40	40	52	13	26	28	0	0	0	0	0	0	0	0	26	0	0	33	24	18	0
3736	NCA 20	154-156 VICTORIA RD, ROZELLE NSW 2039	RES	61	56	56	50	50	60	8	14	16	0	0	0	0	0	0	0	0	21	0	0	20	19	13	0
3737	NCA 20	23 CALLAN ST, ROZELLE NSW 2039	RES	61	56	56	50	50	60	0	0	0	0	0	0	0	0	0	0	0	0	0	0	0	0	0	0
3738	NCA 21	21 MULLENS ST, BALMAIN NSW 2041	RES	53	48	48	40	40	52	0	0	0	0	0	0	0	0	0	0	0	0	0	0	0	0	0	0
3739	NCA 21	1 PINE ST, ROZELLE NSW 2039	RES	53	48	48	40	40	52	0	11	24	0	0	0	0	0	0	0	0	0	0	0	0	0	0	0
3740	NCA 20	48 VICTORIA RD, ROZELLE NSW 2039	COM	70	70	70	70	70	70	0	0	0	0	0	0	0	0	0	0	0	0	0	0	0	0	0	0
3741	NCA 21	25 HARTLEY ST, ROZELLE NSW 2039	RES	53	48	48	40	40	52	11	24	22	0	0	0	0	0	0	0	0	24	0	0	11	21	15	0
3742	NCA 21	6 FAWCETT ST, BALMAIN NSW 2041	RES	53	48	48	40	40	52	0	0	0	0	0	0	0	0	0	0	0	0	0	0	0	0	0	0
3743	NCA 20	18 MAIDA ST, LILYFIELD NSW 2040	RES	61	56	56	50	50	60	0	0	0	0	0	0	0	0	0	0	0	0	0	0	0	0	0	0
3744	NCA 20	42 HORNSEY ST, ROZELLE NSW 2039	RES	61	56	56	50	50	60	14	16	21	0	0	0	0	0	0	0	0	27	0	0	14	24	18	0
3745	NCA 20	25 OXFORD ST, ROZELLE NSW 2039	RES	61	56	56	50	50	60	4	0	5	0	0	0	0	0	0	0	0	17	0	0	4	15	8	0
3746	NCA 21	35 TERRY ST, ROZELLE NSW 2039	RES	53	48	48	40	40	52	0	0	0	0	0	0	0	0	0	0	0	0	0	0	0	0	0	0
3747	NCA 20	7 CAMBRIDGE ST, ROZELLE NSW 2039	RES	61	56	56	50	50	60	5	0	1	0	0	0	0	0	0	0	0	18	0	0	5	16	10	0
3748	NCA 21	122 DARLING ST, BALMAIN EAST NSW 2041	RES	53	48	48	40	40	52	0	0	0	0	0	0	0	0	0	0	0	0	0	0	0	0	0	0
3749	NCA 20	43-45 SPRINGSIDE ST, ROZELLE NSW 2039	RES	61	56	56	50	50	60	0	0	0	0	0	0	0	0	0	0	0	0	0	0	0	0	0	0
3750	NCA 21	32 SMITH ST, ROZELLE NSW 2039	RES	53	48	48	40	40	52	0	33	0	0	0	0	0	0	0	0	0	0	0	0	0	0	0	0
3751	NCA 21	96 DARLING ST, BALMAIN EAST NSW 2041	RES	53	48	48	40	40	52	0	0	0	0	0	0	0	0	0	0	0	0	0	0	0	0	0	0
3752	NCA 21	9 ENNIS ST, BALMAIN NSW 2041	RES	53	48	48	40	40	52	0	0	0	0	0	0	0	0	0	0	0	0	0	0	0	0	0	0
3753	NCA 20	33 HORNSEY ST, ROZELLE NSW 2039	RES	61	56	56	50	50	60	26	18	21	0	0	0	0	0	0	0	0	28	0	0	25	26	19	0
3754	NCA 20	737 DARLING ST, ROZELLE NSW 2039	COM	70	70	70	70	70	70	5	13	18	0	0	0	0	0	0	0	0	18	0	0	5	16	10	0
3755	NCA 21	THE LANDINGS 3 WULUMAY CL, ROZELLE NSW	RES	53	48	48	40	40	52	0	0	0	0	0	0	0	0	0	0	0	0	0	0	0	0	0	0
3756	NCA 21	7 GOODSIR ST, ROZELLE NSW 2039	RES	53	48	48	40	40	52	15	28	27	0	0	0	0	0	0	0	0	28	0	0	28	26	20	0
3757	NCA 21	31 MERTON ST, ROZELLE NSW 2039	RES	53	48	48	40	40	52	12	19	21	0	0	0	0	0	0	0	0	25	0	0	27	23	17	0
3758	NCA 20	29 KENTVILLE AV, ANNANDALE NSW 2038	RES	61	56	56	50	50	60	0	0	0	0	0	0	0	0	0	0	0	0	0	0	0	0	0	0
3759	NCA 21	ADDRESS UNKNOWN	NONE	75	75	75	75	75	75	40	28	30	0	0	0	0	0	0	0	0	32	0	0	38	29	23	0
3760	NCA 21	152 DARLING ST, BALMAIN NSW 2041	RES	53	48	48	40	40	52	0	0	0	0	0	0	0	0	0	0	0	0	0	0	0	0	0	0
3761	NCA 21	2 EWENTON ST, BALMAIN NSW 2041	RES	53	48	48	40	40	52	0	0	0	0	0	0	0	0	0	0	0	0	0	0	0	0	0	0
3762	NCA 21	53 MERTON ST, ROZELLE NSW 2039	RES	53	48	48	40	40	52	0	0	11	0	0	0	0	0	0	0	0	0	0	0	0	0	0	0
3763	NCA 21	106 DARLING ST, BALMAIN EAST NSW 2041	RES	53	48	48	40	40	52	0	0	0	0	0	0	0	0	0	0	0	0	0	0	0	0	0	0
3764	NCA 22	12 POINT ST, PYRMONT NSW 2009	RES	58	52	52	44	44	54	0	0	0	0	0	0	0	0	0	0	0	0	0	0	0	0	0	0
3765	NCA 21	79 EVANS ST, ROZELLE NSW 2039	RES	53	48	48	40	40	52	0	9	13	0	0	0	0	0	0	0	0	0	0	0	0	0	0	0
3766	NCA 20	67 DENISON ST, ROZELLE NSW 2039	RES	61	56	56	50	50	60	0	0	0	0	0	0	0	0	0	0	0	0	0	0	0	0	0	0
3767	NCA 21	7 DARVALL ST, BALMAIN NSW 2041	RES	53	48	48	40	40	52	0	0	0	0	0	0	0	0	0	0	0	0	0	0	0	0	0	0
3768	NCA 21	16 NELSON ST, ROZELLE NSW 2039	RES	53	48	48	40	40	52	0	0	12	0	0	0	0	0	0	0	0	0	0	0	0	0	0	0
3769	NCA 21	28 TERRY ST, BALMAIN NSW 2041	RES	53	48	48	40	40	52	0	0	0	0	0	0	0	0	0	0	0	0	0	0	0	0	0	0
3770	NCA 22	42-44 HARRIS ST, PYRMONT NSW 2009	RES	58	52	52	44	44	54	0	0	0	0	0	0	0	0	0	0	0	0	0	0	0	0	0	0
3771	NCA 20	686 DARLING ST, ROZELLE NSW 2039	RES	61	56	56	50	50	60	5	9	1	0	0	0	0	0	0	0	0	18	0	0	21	16	10	0
3772	NCA 21	125 VICTORIA RD, ROZELLE NSW 2039	COM	70	70	70	70	70	70	5	0	2	0	0	0	0	0	0	0	0	19	0	0	8	16	10	0
3773	NCA 20	16 CECILY ST, LILYFIELD NSW 2040	RES	61	56	56	50	50	60	5	0	5	0	0	0	0	0	0	0	0	17	0	0	5	15	9	0
3774	NCA 20	81 DENISON ST, ROZELLE NSW 2039	RES	61	56	56	50	50	60	25	13	15	0	0	0	0	0	0	0	0	22	0	0	17	19	13	0
3775	NCA 20	40 VICTORIA RD, ROZELLE NSW 2039	HOT	70	70	70	70	70	70	20	0	0	0	0	0	0	0	0	0	0	29	0	0	0	26	20	0
3776	NCA 21	7 CLAY ST, BALMAIN NSW 2041	RES	53	48	48	40	40	52	0	0	0	0	0	0	0	0	0	0	0	20	0	0	0	17	11	0
3777	NCA 21	110 REYNOLDS ST, BALMAI	RES	53	48	48	40	40	52	0	16	0	0	0	0	0	0	0	0	0	0	0	0	0	0	0	0
3778	NCA 21	2 JOSEPH ST, ROZELLE NSW 2039	RES	53	48	48	40	40	52	14	28	31	0	0	0	0	0	0	0	0	27	0	0	14	24	18	0
3779	NCA 21	165 BEATTIE ST, BALMAIN NSW 2041	RES	53	48	48	40	40	52	20	9	16	0	0	0	0	0	0	0	0	17	0	0	20	15	9	0
3780	NCA 20	22 FRED ST, LILYFIELD NSW 2040	COM	70	70	70	70	70	70	0	12	5	0	0	0	0	0	0	0	0	0	0	0	0	0	0	0
3781	NCA 21	10-16 PARSONS ST, ROZELLE NSW 2039	IND	75	75	75	75	75	75	20	38	41	0	0	0	0	0	0	0	0	36	0	0	40	33	27	0
3782	NCA 21	2 TOBRUK AV, BALMAIN NSW 2041	RES	53	48	48	40	40	52	17	17	12	0	0	0	0	0	0	0	0	20	0	0	16	17	11	0
3783	NCA 21	122 MANSFIELD ST, ROZELLE NSW 2039	RES	53	48	48	40	40	52	0	18	20	0	0	0	0	0	0	0	0	0	0	0	0	0	0	0
3784	NCA 20	32 BELMORE ST, ROZELLE NSW 2039	RES	61	56	56	50	50	60	10	17	16	0	0	0	0	0	0	0	0	22	0	0	7	20	14	0
3785	NCA 20	4 ALFRED ST, ROZELLE NSW 2039	RES	61	56	56	50	50	60	9	0	8	0	0	0	0	0	0	0	0	20	0	0	7	18	11	0
3786	NCA 21	18-20 UNION ST, BALMAIN EAST NSW 2041	RES	53	48	48	40	40	52	0	0	0	0	0	0	0	0	0	0	0	0	0	0	0	0	0	0
3787	NCA 20	6 FOUCART ST, ROZELLE NSW 2039	RES	61	56	56	50	50	60	10	0	8	0	0	0	0	0	0	0	0	18	0	0	9	16	10	0
3788	NCA 20	39 BELMORE ST, ROZELLE NSW 2039	RES	61	56	56	50	50	60	8	15	19	0	0	0	0	0	0	0	0	21	0	0	8	18	12	0
3789	NCA 21	82 MANSFIELD ST, ROZELLE NSW 2039	RES	53	48	48	40	40	52	0	25	0	0	0	0	0	0	0	0	0	0	0	0	0	0	0	0
3790	NCA 20	302 NELSON ST, ANNANDALE NSW 2038	RES	61	56	56	50	50	60	0	0	0	0	0	0	0	0	0	0	0	0	0	0	0	0	0	0
3791	NCA 21	3 WORTLEY ST, BALMAIN NSW 2041	RES	53	48	48	40	40	52	11	16	19	0	0	0	0	0	0	0	0	20	0	0	16	18	12	0
3792	NCA 20	64 LILYFIELD RD, ROZELLE NSW 2039	RES	61	56	56	50	50	60	29	17	20	0	0	0	0	0	0	0	0	28	0	0	29	26	20	0
3793	NCA 20	186 EVANS ST, ROZELLE NSW 2039	RES	61	56	56	50	50	60	14	18	16	0	0	0	0	0	0	0	0	21	0	0	9	19	13	0
3794	NCA 20	3 PERCY ST, ROZELLE NSW 2039	RES	61	56	56	50	50	60	6	0	2	0	0	0	0	0	0	0	0	19	0	0	6	16	10	0
3795	NCA 20	728 DARLING ST, ROZELLE NSW 2039	COM	70	70	70	70	70	70	0	0	0	0	0	0	0	0	0	0	0	0	0	0	0	0	0	0
3796	NCA 20	6 COOK ST, ROZELLE NSW 2039	RES	61	56	56	50	50	60	9	0	8	0	0	0	0	0	0	0	0	19	0	0	6	16	10	0
3797	NCA 21	2 FAWCETT ST, BALMAIN NSW 2041	RES	53	48	48	40	40	52	0	0	0	0	0	0	0	0	0	0	0	0	0	0	0	0	0	0
3798	NCA 21	47 MERTON ST, ROZELLE NSW 2039	RES	53	48	48	40	40	52	5	10	12	0	0	0	0	0	0	0	0	21	0	0	18	18	12	0
3799	NCA 21	21 DATCHETT ST, BALMAIN EAST NSW 2041	RES	53	48	48	40	40	52	0	0	0	0	0	0	0	0	0	0	0	0	0	0	0	0	0	0
3800	NCA 20	212 VIEW ST, ANNANDALE NSW 2038	RES	61	56	56	50	50	60	29	20	25	0	0	0	0	0	0	0	0	21	0	0	28	18	12	0
3801	NCA 21	2B NELSON ST, ROZELLE NSW 2039	RES	53	48	48	40	40	52	17	26	28	0	0	0	0	0	0	0	0	24	0	0	32	22	16	0
3802	NCA 20	747 DARLING ST, ROZELLE NSW 2039	COM	70	70	70	70	70	70	0	13	12	0	0	0	0	0	0	0	0	0	0	0	0	0	0	0
3803	NCA 21	23 WILLIAM ST, BALMAIN EAST NSW 2041	RES	53	48	48	40	40	52	0	0	0	0	0	0	0	0	0	0	0	0	0	0	0	0	0	0
3804	NCA 20	22 PRINCE ST, ROZELLE NSW 2039	RES	61	56	56	50	50	60	0	0	0	0	0	0	0	0	0	0	0	0	0	0	0	0	0	0
3805	NCA 20	12 FOUCART ST, ROZELLE NSW 2039	RES	61	56	56	50	50	60	18	9	14	0	0	0	0	0	0	0	0	19	0	0	14	16	10	0
3806	NCA 20	19 DENISON ST, ROZELLE NSW 2039	RES	61	56	56	50	50	60	0	13	2	0	0	0	0	0	0	0	0	0	0	0	0	0	0	0
3807	NCA 21	204 DARLING ST, BALMAIN NSW 2041	RES	53	48	48	40	40	52	8	0	6	0	0	0	0	0	0	0	0	16	0	0	5	14	8	0
3808	NCA 21	72A TERRY ST, ROZELLE NSW 2039	RES	53	48	48	40	40	52	5	11	15	0	0	0	0	0	0	0	0	17	0	0	13	15	9	0
3809	NCA 22	308 GLEBE POINT RD, GLEBE NSW 2037	RES	58	52	52	44	44	54	34	25	30	0	0	0	0	0	0	0	0	23	0	0	31	21	15	0
3810	NCA 21	12 EWENTON ST, BALMAIN NSW 2041	RES	53	48	48	40	40	52	0	14	8	0	0	0	0	0	0	0	0	0	0	0	0	0	0	0
3811	NCA 22	461-465 GLEBE POINT RD, GLEBE NSW 203	RES	58	52	52	44	44	54	34	25	32	0	0	0	0	0	0	0	0	24	0	0	30	21	15	0
3812	NCA 20	4 ALBERT ST, ROZELLE NSW 2039	RES	61	56	56	50	50	60	0	0	0	0	0	0	0	0	0	0	0	0	0	0	0	0	0	0
3813	NCA 21	57-59 VICTORIA RD, ROZELLE NSW 2039	COM	70	70	70	70	70	70	15	32	36	0	0	0	0	0	0	0	0	29	0	0	17	27	21	0
3814	NCA 21	38 WARAGAL AV, ROZELLE NSW 2039	RES	53	48	48	40	40	52	3	0	2	0	0	0	0	0	0	0	0	15	0	0	13	13	6	0
3815	NCA 21	122 EVANS ST, ROZELLE NSW 2039	RES	53	48	48	40	40	52	9	29	31	0	0	0	0	0	0	0	0	22	0	0	27	19	13	0
3816	NCA 21	43 PALMER ST, BALMAIN NSW 2041	RES	53	48	48	40	40	52	10	13	11	0	0	0	0	0	0	0	0	20	0	0	14	18	12	0
3817	NCA 22	4 TAMBUA ST, PYRMONT N	RES	58	52	52	44	44	54	9	23	22	0	0	0	0	0	0	0	0	19	0	0	6	16	10	0
3818	NCA 22	23 LEICHHARDT ST, GLEBE NSW 2037	RES	58	52	52	44	44	54	17	18	17	0	0	0	0	0	0	0	0	18	0	0	17	16	10	0
3819	NCA 21	80 REYNOLDS ST, BALMAIN NSW 2041	RES	53	48	48	40	40	52	0	0	0	0	0	0	0	0	0	0	0	0	0	0	0	0	0	0
3820	NCA 21	2 ROSEBERY PL, BALMAIN N	RES	53	48	48	40	40	52	14	20	10	0	0	0	0	0	0	0	0	21	0	0	12	19	13	0
3821	NCA 21	14-16 CRESCENT ST, ROZELLE NSW 2039	RES	53	48	48	40	40	52	14	20	16	0	0	0	0	0	0	0	0	28	0	0	22	26	20	0
3822	NCA 21	19 GOODSIR ST, ROZELLE NSW 2039	RES	53	48	48	40	40	52	13	16	15	0	0	0	0	0	0	0	0	26	0	0	18	23	17	0
3823	NCA 21	28 DARLING ST, BALMAIN EAST NSW 2041	RES	53	48	48	40	40	52	0	0	0	0	0	0	0	0	0	0	0	0	0	0	0	0	0	0
3824	NCA 22	1-33 SAUNDERS ST, PYRMONT NSW 2009	COM	70	70	70	70	70	70	28	11	23	0	0	0	0	0	0	0	0	34	0	0	15	31	25	0
3825	NCA 22	8 VICTORIA RD, GLEBE NSW 2037	RES	58	52	52	44	44	54	29	20	26	0	0	0	0	0	0	0	0	20	0	0	25	17	11	0
3826	NCA 21	11 RUMSAY ST, ROZELLE NSW 2039	RES	53	48	48	40	40	52	16	25	19	0	0	0	0	0	0	0	0	28	0	0	17	25	19	0
3827	NCA 21	39 ROSEBERRY ST, BALMAIN NSW 2041	RES	53	48	48	40	40	52	22	9	21	0	0	0	0	0	0	0	0	21	0	0	16	18	12	0
3828	NCA 21	236 DARLING ST, BALMAIN NSW 2041	COM	70	70	70	70	70	70	0	0	0	0	0	0	0	0	0	0	0	0	0	0	0	0	0	0
3829	NCA 20	42 BURT ST, ROZELLE NSW 2039	RES	61	56	56	50	50	60	0	0	0	0	0	0	0	0	0	0	0	0	0	0	0	0	0	0
3830	NCA 20	ADDRESS UNKNOWN	EDU	65	65	65	65	65	65	0	0	0	0	0	0	0	0	0	0	0	0	0	0	0	0	0	0
3831	NCA 21	67 VICTORIA RD, ROZELLE NSW 2039	COM	70	70	70	70	70	70	12	24	19	0	0	0	0	0	0	0	0	26	0	0	12	23	17	0
3832	NCA 21	36 JAMES CRAIG RD, ROZELLE NSW 2039	NONE	75	75	75	75	75	75	18	13	16	0	0	0	0	0	0	0	0	28	0	0	14	25	19	0
3833	NCA 21	1 FOY ST, BALMAIN NS	RES	53	48	48	40	40	52	12	16	12	0	0	0	0	0	0	0	0	21	0	0	14	19	13	0
3834	NCA 21	667 DARLING ST, ROZELLE NSW 2039	COM	70	70	70	70	70	70	0	0	0	0	0	0	0	0	0	0	0	0	0	0	0	0	0	0
3835	NCA 22	2 GARRAN LANE, GLEBE NSW 2037	RES	58	52	52	44	44	54	12	12	13	0	0	0	0	0	0	0	0	19	0	0	8	16	10	0
3836	NCA 21	24 HIGH ST, BALMAIN NSW 2041	RES	53	48	48	40	40	52	0	0	0	0	0	0	0	0	0	0	0	0	0	0	0	0	0	0
3837	NCA 21	21 WARAGAL AV, ROZELLE NS	RES	53	48	48	40	40	52	5	0	7	0	0	0	0	0	0	0	0	17	0	0	9	15	8	0
3838	NCA 21	21 SMITH ST, ROZELLE NSW 2039	RES	53	48	48	40	40	52	36	38	38	0	0	0	0	0	0	0	0	38	0	0	36	35	29	0
3839	NCA 20	13 RED LION ST, ROZELLE NSW 2039	RES	61	56	56	50	50	60	0	0	0	0	0	0	0	0	0	0	0	0	0	0	0	0	0	0
3840	NCA 21	88 REYNOLDS ST, BALMAIN NSW 2041	RES	53	48	48	40	40	52	0	0	0	0	0	0	0	0	0	0	0	0	0	0	0	0	0	0
3841	NCA 20	22 CAMBRIDGE ST, ROZELLE NSW 2039	RES	61	56	56	50	50	60	4	0	11	0	0	0	0	0	0	0	0	16	0	0	3	14	8	0
3842	NCA 20	18 WATERLOO ST, ROZELLE NSW 2039	RES	61	56	56	50	50	60	5	0	8	0	0	0	0	0	0	0	0	18	0	0	5	16	10	0
3843	NCA 20	18 ELLEN ST, ROZELLE NSW 2039	RES	61	56	56	50	50	60	10	11	12	0	0	0	0	0	0	0	0	23	0	0	7	21	15	0
3844	NCA 20	31 FOUCART ST, ROZELLE NSW 2039	RES	61	56	56	50	50	60	11	0	0	0	0	0	0	0	0	0	0	17	0	0	5	15	9	0
3845	NCA 22	14 COOK ST, GLEBE NSW 2037	RES	58	52	52	44	44	54	0	0	0	0	0	0	0	0	0	0	0	0	0	0	0	0	0	0
3846	NCA 20	76 VICTORIA RD, ROZELLE NSW 2039	COM	70	70	70	70	70	70	6	14	6	0	0	0	0	0	0	0	0	19	0	0	16	16	10	0
3847	NCA 21	48 SMITH ST, BALMAIN NSW 2041	RES	53	48	48	40	40	52	0	27	0	0	0	0	0	0	0	0	0	0	0	0	0	0	0	0
3848	NCA 21	47 MULLENS ST, BALMAIN NSW 2041	RES	53	48	48	40	40	52	24	19	22	0	0	0	0	0	0	0	0	24	0	0	20	22	15	0
3849	NCA 21	7 STEPHEN ST, BALMAIN NSW 2041	RES	53	48	48	40	40	52	0	16	12	0	0	0	0	0	0	0	0	0	0	0	0	0	0	0
3850	NCA 21	161 MULLENS ST, ROZELLE NSW 2039	RES	53	48	48	40	40	52	29	21	30	0	0	0	0	0	0	0	0	29	0	0	27	27	20	0
3851	NCA 20	14 OXFORD ST, ROZELLE NSW 2039	RES	61	56	56	50	50	60	5	0	12	0	0	0	0	0	0	0	0	17	0	0	4	15	9	0
3852	NCA 20	Sydney University	EDU	65	65	65	65	65	65	0	0	0	0	0	0	0	0	0	0	0	0	0	0	0	0	0	0
3853	NCA 21	21A MARGARET ST, ROZELLE NSW 2039	RES	53	48	48	40	40	52	0	0	0	0	0	0	0	0	0	0	0	0	0	0	0	0	0	0
3854	NCA 21	155 BEATTIE ST, BALMAIN NSW 2041	RES	53	48	48	40	40	52	23	13	18	0	0	0	0	0	0	0	0	17	0	0	22	15	9	0
3855	NCA 20	3 HUTCHESON ST, ROZELLE NSW 2039	RES	61	56	56	50	50	60	17	0	0	0	0	0	0	0	0	0	0	18	0	0	14	15	9	0
3856	NCA 20	13 ALBERTO ST, LILYFIELD NSW 2040	RES	61	56	56	50	50	60	0	0	0	0	0	0	0	0	0	0	0	0	0	0	0	0	0	0
3857	NCA 21	135 EVANS ST, ROZELLE NSW 2039	RES	53	48	48	40	40	52	16	26	28	0	0	0	0	0	0	0	0	23	0	0	30	21	15	0
3858	NCA 21	668 DARLING ST, ROZELLE NSW 2039	PoW	65	65	65	65	65	65	7	19	17	0	0	0	0	0	0	0	0	19	0	0	20	17	11	0

3859	NCA 20	1A MOODIE ST, ROZELLE NSW 2039	RES	61	56	56	50	50	60	0	0	0	0	0	0	0	0	0	0	0	0	0	0	0	0	0	0
3860	NCA 20	1 MANNING ST, ROZELLE NSW 2039	RES	61	56	56	50	50	60	7	0	4	0	0	0	0	0	0	0	0	18	0	0	3	16	10	0
3861	NCA 21	24 BUCHANAN ST, BALMAIN NSW	RES	53	48	48	40	40	52	17	28	22	0	0	0	0	0	0	0	0	27	0	0	20	24	18	0
3862	NCA 21	10 CHARLES ST, BALMAIN NSW 2041	RES	53	48	48	40	40	52	0	13	0	0	0	0	0	0	0	0	0	0	0	0	0	0	0	0
3863	NCA 21	533 DARLING ST, ROZELLE NSW 2039	RES	53	48	48	40	40	52	0	0	0	0	0	0	0	0	0	0	0	0	0	0	0	0	0	0
3864	NCA 20	310 NELSON ST, ANNANDALE NSW 2038	RES	61	56	56	50	50	60	0	0	0	0	0	0	0	0	0	0	0	0	0	0	0	0	0	0
3865	NCA 21	31 SMITH ST, ROZELLE NSW 2039	RES	53	48	48	40	40	52	28	31	28	0	0	0	0	0	0	0	0	27	0	0	25	25	19	0
3866	NCA 20	44 WATERLOO ST, ROZELLE NSW 2039	RES	61	56	56	50	50	60	0	0	0	0	0	0	0	0	0	0	0	0	0	0	0	0	0	0
3867	NCA 22	5 TAMBUA ST, PYRMONT NSW	RES	58	52	52	44	44	54	20	20	18	0	0	0	0	0	0	0	0	26	0	0	22	24	18	0
3868	NCA 20	28 WATERLOO ST, ROZELLE NSW 2039	RES	61	56	56	50	50	60	0	0	0	0	0	0	0	0	0	0	0	0	0	0	0	0	0	0
3869	NCA 21	63 MULLENS ST, BALMAIN NSW 2041	RES	53	48	48	40	40	52	18	16	17	0	0	0	0	0	0	0	0	25	0	0	19	23	17	0
3870	NCA 22	2 MARITIME CT, ROZELLE NSW 2039	NONE	75	75	75	75	75	75	0	0	0	0	0	0	0	0	0	0	0	0	0	0	0	0	0	0
3871	NCA 20	99 DENISON ST, ROZELLE NSW 2039	RES	61	56	56	50	50	60	25	14	15	0	0	0	0	0	0	0	0	20	0	0	18	17	11	0
3872	NCA 21	12 GOODSIR ST, ROZELLE NSW 2039	RES	53	48	48	40	40	52	14	27	28	0	0	0	0	0	0	0	0	27	0	0	33	24	18	0
3873	NCA 20	9 JAMES CRAIG RD, ROZELLE NSW 2039	NONE	75	75	75	75	75	75	35	25	28	0	0	0	0	0	0	0	0	27	0	0	34	25	19	0
3874	NCA 21	ADDRESS UNKNOWN	CMTY	65	65	65	65	65	65	19	24	21	0	0	0	0	0	0	0	0	22	0	0	29	20	14	0
3875	NCA 20	54 CECILY ST, LILYFIELD NSW 2040	RES	61	56	56	50	50	60	10	0	3	0	0	0	0	0	0	0	0	19	0	0	9	17	11	0
3876	NCA 21	66 DARLING ST, BALMAIN EAST NSW 2041	RES	53	48	48	40	40	52	0	0	0	0	0	0	0	0	0	0	0	0	0	0	0	0	0	0
3877	NCA 21	15 WORTLEY ST, BALMAIN NSW 2041	RES	53	48	48	40	40	52	9	10	7	0	0	0	0	0	0	0	0	21	0	0	11	18	12	0
3878	NCA 20	15 OXFORD ST, ROZELLE NSW 2039	RES	61	56	56	50	50	60	5	0	6	0	0	0	0	0	0	0	0	17	0	0	5	15	9	0
3879	NCA 22	53 FORSYTH ST, GLEBE NSW 2037	REC/A	65	65	65	65	65	65	23	14	22	0	0	0	0	0	0	0	0	19	0	0	20	16	10	0
3880	NCA 21	26 BRUCE ST, ROZELLE NSW 2039	RES	53	48	48	40	40	52	14	23	25	0	0	0	0	0	0	0	0	22	0	0	28	20	14	0
3881	NCA 21	538 DARLING ST, ROZELLE NSW 2039	RES	53	48	48	40	40	52	9	21	22	0	0	0	0	0	0	0	0	21	0	0	26	18	12	0
3882	NCA 21	EWENTON 1 BLAKE ST, BALMAIN NSW 2041	RES	53	48	48	40	40	52	0	0	0	0	0	0	0	0	0	0	0	0	0	0	0	0	0	0
3883	NCA 20	3 BURT ST, ROZELLE NSW 2039	RES	61	56	56	50	50	60	12	0	10	0	0	0	0	0	0	0	0	23	0	0	10	20	14	0
3884	NCA 21	11 MACKENZIE ST, ROZELLE NSW 2039	RES	53	48	48	40	40	52	12	26	26	0	0	0	0	0	0	0	0	24	0	0	30	22	16	0
3885	NCA 21	148 DARLING ST, BALMAIN NSW 2041	RES	53	48	48	40	40	52	0	0	0	0	0	0	0	0	0	0	0	0	0	0	0	0	0	0
3886	NCA 20	25 CLUBB ST, ROZELLE NSW 2039	RES	61	56	56	50	50	60	0	0	0	0	0	0	0	0	0	0	0	0	0	0	0	0	0	0
3887	NCA 20	2-4 CHELTENHAM ST, ROZELLE NSW 2039	RES	61	56	56	50	50	60	9	0	7	0	0	0	0	0	0	0	0	22	0	0	11	19	13	0
3888	NCA 21	551 DARLING ST, ROZELLE NSW 2039	RES	53	48	48	40	40	52	0	0	0	0	0	0	0	0	0	0	0	0	0	0	0	0	0	0
3889	NCA 20	14 WATERLOO ST, ROZELLE NSW 2039	RES	61	56	56	50	50	60	0	0	0	0	0	0	0	0	0	0	0	0	0	0	0	0	0	0
3890	NCA 21	BALMAIN TERRACES 69 PALMER ST, BALMAIN N	RES	53	48	48	40	40	52	13	20	19	0	0	0	0	0	0	0	0	22	0	0	18	19	13	0
3891	NCA 21	207 BEATTIE ST, ROZELLE NSW 2039	RES	53	48	48	40	40	52	9	12	15	0	0	0	0	0	0	0	0	23	0	0	16	20	14	0
3892	NCA 21	59A REYNOLDS ST, BALMAIN NSW 2041	RES	53	48	48	40	40	52	22	17	18	0	0	0	0	0	0	0	0	21	0	0	20	19	13	0
3893	NCA 20	214 VIEW ST, ANNANDALE NSW 2038	RES	61	56	56	50	50	60	29	19	25	0	0	0	0	0	0	0	0	21	0	0	28	18	12	0
3894	NCA 21	40 MOORE ST, ROZELLE NSW 2039	RES	53	48	48	40	40	52	16	21	24	0	0	0	0	0	0	0	0	29	0	0	24	26	20	0
3895	NCA 22	SHORE TERRACES 21 GRIFFIN PL, GLEBE NSW	RES	58	52	52	44	44	54	0	0	0	0	0	0	0	0	0	0	0	0	0	0	0	0	0	0
3896	NCA 21	41 WELLINGTON ST, ROZELLE NSW 2039	IND	75	75	75	75	75	75	4	0	4	0	0	0	0	0	0	0	0	16	0	0	7	14	8	0
3897	NCA 21	37 SMITH ST, ROZELLE NSW 2039	RES	53	48	48	40	40	52	35	34	38	0	0	0	0	0	0	0	0	27	0	0	35	25	19	0
3898	NCA 20	8 LILYFIELD RD, ROZELLE NSW 2039	RES	61	56	56	50	50	60	0	0	0	0	0	0	0	0	0	0	0	0	0	0	0	0	0	0
3899	NCA 21	69 EVANS ST, ROZELLE NSW 2039	RES	53	48	48	40	40	52	9	17	19	0	0	0	0	0	0	0	0	22	0	0	18	19	13	0
3900	NCA 21	17 WORTLEY ST, BALMAIN NSW 2041	RES	53	48	48	40	40	52	0	0	1	0	0	0	0	0	0	0	0	0	0	0	0	0	0	0
3901	NCA 20	18 BELMORE ST, ROZELLE NSW 2039	RES	61	56	56	50	50	60	8	21	25	0	0	0	0	0	0	0	0	21	0	0	9	18	12	0
3902	NCA 21	ADDRESS UNKNOWN	CMTY	65	65	65	65	65	65	25	25	25	0	0	0	0	0	0	0	0	21	0	0	27	18	12	0
3903	NCA 21	1 FOY ST, BALMAIN NS	RES	53	48	48	40	40	52	18	25	25	0	0	0	0	0	0	0	0	25	0	0	24	22	16	0
3904	NCA 20	10-18 THE CRESCENT, ANNANDALE NSW 203	RES	61	56	56	50	50	60	0	0	0	0	0	0	0	0	0	0	0	0	0	0	0	0	0	0
3905	NCA 21	1 JAMES ST, BALMAIN NSW 2041	RES	53	48	48	40	40	52	14	18	21	0	0	0	0	0	0	0	0	23	0	0	21	20	14	0
3906	NCA 21	496 DARLING ST, ROZELLE NSW 2039	RES	53	48	48	40	40	52	7	0	3	0	0	0	0	0	0	0	0	16	0	0	6	13	7	0
3907	NCA 21	20 BRUCE ST, ROZELLE NSW 2039	RES	53	48	48	40	40	52	10	20	22	0	0	0	0	0	0	0	0	23	0	0	25	21	15	0
3908	NCA 21	7 RUMSAY ST, ROZELLE NSW 2039	RES	53	48	48	40	40	52	0	32	23	0	0	0	0	0	0	0	0	26	0	0	34	24	17	0
3909	NCA 20	44 MOODIE ST, ROZELLE NSW 2039	RES	61	56	56	50	50	60	0	0	0	0	0	0	0	0	0	0	0	0	0	0	0	0	0	0
3910	NCA 20	112 VICTORIA RD, ROZELLE NSW 2039	COM	70	70	70	70	70	70	0	0	0	0	0	0	0	0	0	0	0	0	0	0	0	0	0	0
3911	NCA 21	1 WULUMAY CL, ROZELLE N	RES	53	48	48	40	40	52	0	10	0	0	0	0	0	0	0	0	0	16	0	0	0	13	7	0
3912	NCA 22	ADDRESS UNKNOWN	RES	58	52	52	44	44	54	29	20	28	0	0	0	0	0	0	0	0	18	0	0	26	16	10	0
3913	NCA 20	66 QUIRK ST, ROZELLE NSW 2039	RES	61	56	56	50	50	60	0	13	0	0	0	0	0	0	0	0	0	0	0	0	0	0	0	0
3914	NCA 21	3 NAPOLEON ST, ROZELLE NSW 2039	RES	53	48	48	40	40	52	15	18	24	0	0	0	0	0	0	0	0	23	0	0	30	20	14	0
3915	NCA 20	202 VICTORIA RD, ROZELLE NSW 2039	COM	70	70	70	70	70	70	4	10	11	0	0	0	0	0	0	0	0	17	0	0	15	14	8	0
3916	NCA 21	ADDRESS UNKNOWN	COM	70	70	70	70	70	70	0	0	0	0	0	0	0	0	0	0	0	0	0	0	0	0	0	0
3917	NCA 20	2 GORDON ST, ROZELLE NSW 2039	RES	61	56	56	50	50	60	20	15	14	0	0	0	0	0	0	0	0	26	0	0	12	23	17	0
3918	NCA 21	ST AUGUSTINE OF HIPPO 3 JANE ST, BALMAIN	CMTY	65	65	65	65	65	65	28	22	24	0	0	0	0	0	0	0	0	18	0	0	26	15	9	0
3919	NCA 21	30 SMITH ST, ROZELLE NSW 2039	RES	53	48	48	40	40	52	27	8	27	0	0	0	0	0	0	0	0	32	0	0	29	30	24	0
3920	NCA 21	4 PERRETT ST, ROZELLE NSW 2039	RES	53	48	48	40	40	52	0	17	21	0	0	0	0	0	0	0	0	23	0	0	0	21	15	0
3921	NCA 21	148 BEATTIE ST, BALMAIN NSW 2041	RES	53	48	48	40	40	52	19	10	14	0	0	0	0	0	0	0	0	18	0	0	19	15	9	0
3922	NCA 21	20 EVANS ST, BALMAIN NSW 2041	RES	53	48	48	40	40	52	0	18	16	0	0	0	0	0	0	0	0	0	0	0	0	0	0	0
3923	NCA 21	25 DARVALL ST, BALMAIN NSW 2041	RES	53	48	48	40	40	52	20	20	14	0	0	0	0	0	0	0	0	17	0	0	25	14	8	0
3924	NCA 21	582-584 DARLING ST, ROZELLE NSW 2	RES	53	48	48	40	40	52	11	22	24	0	0	0	0	0	0	0	0	24	0	0	27	21	15	0
3925	NCA 21	2 JUBILEE PL, BALMAIN NSW 2041	RES	53	48	48	40	40	52	0	11	0	0	0	0	0	0	0	0	0	0	0	0	0	0	0	0
3926	NCA 22	ADINA HOUSE 140-148 BANK ST, PYRMONT NS	COM	70	70	70	70	70	70	0	0	0	0	0	0	0	0	0	0	0	0	0	0	0	0	0	0
3927	NCA 21	25 MERTON ST, ROZELLE NSW 2039	RES	53	48	48	40	40	52	0	16	0	0	0	0	0	0	0	0	0	0	0	0	0	0	0	0
3928	NCA 21	136 DARLING ST, BALMAIN EAST NSW 2041	RES	53	48	48	40	40	52	0	0	0	0	0	0	0	0	0	0	0	0	0	0	0	0	0	0
3929	NCA 20	27 DENISON ST, ROZELLE NSW 2039	RES	61	56	56	50	50	60	0	0	0	0	0	0	0	0	0	0	0	0	0	0	0	0	0	0
3930	NCA 21	1-7 YARA AV, ROZELLE NSW 2039	RES	53	48	48	40	40	52	0	0	0	0	0	0	0	0	0	0	0	0	0	0	0	0	0	0
3931	NCA 20	31 COOK ST, ROZELLE NSW 2039	RES	61	56	56	50	50	60	12	0	0	0	0	0	0	0	0	0	0	19	0	0	0	17	11	0
3932	NCA 20	3 BURT ST, ROZELLE NSW 2039	RES	61	56	56	50	50	60	14	8	9	0	0	0	0	0	0	0	0	25	0	0	12	23	17	0
3933	NCA 21	8 TOBRUK AV, BALMAIN NSW 2041	RES	53	48	48	40	40	52	0	0	0	0	0	0	0	0	0	0	0	0	0	0	0	0	0	0
3934	NCA 21	18 VINCENT ST, BALMAIN NSW 2041	RES	53	48	48	40	40	52	0	0	0	0	0	0	0	0	0	0	0	17	0	0	0	14	8	0
3935	NCA 21	15A HANOVER ST, ROZELLE NSW 2039	RES	53	48	48	40	40	52	11	25	27	0	0	0	0	0	0	0	0	26	0	0	30	23	17	0
3936	NCA 21	198 DARLING ST, BALMAIN NSW 2041	RES	53	48	48	40	40	52	0	0	1	0	0	0	0	0	0	0	0	0	0	0	0	0	0	0
3937	NCA 21	4 REYNOLDS ST, BALMAIN NSW 2041	RES	53	48	48	40	40	52	26	18	20	0	0	0	0	0	0	0	0	19	0	0	26	17	11	0
3938	NCA 21	554 DARLING ST, ROZELLE NSW 2039	RES	53	48	48	40	40	52	4	0	8	0	0	0	0	0	0	0	0	17	0	0	14	15	8	0
3939	NCA 21	272 DARLING ST, BALMAIN NSW 2041	COM	70	70	70	70	70	70	0	0	0	0	0	0	0	0	0	0	0	0	0	0	0	0	0	0
3940	NCA 20	714-716 DARLING ST, ROZELLE NSW 2039	COM	70	70	70	70	70	70	9	20	22	0	0	0	0	0	0	0	0	22	0	0	9	19	13	0
3941	NCA 21	15 HARTLEY ST, ROZELLE NSW 2039	RES	53	48	48	40	40	52	0	24	22	0	0	0	0	0	0	0	0	24	0	0	0	21	15	0
3942	NCA 21	639 DARLING ST, ROZELLE NSW 2039	COM	70	70	70	70	70	70	0	0	0	0	0	0	0	0	0	0	0	0	0	0	0	0	0	0
3943	NCA 21	44-46 SMITH ST, ROZELLE NSW 2039	EDU	65	65	65	65	65	65	36	11	33	0	0	0	0	0	0	0	0	32	0	0	36	29	23	0
3944	NCA 21	21 WARAGAL AV, ROZELLE N	RES	53	48	48	40	40	52	7	0	7	0	0	0	0	0	0	0	0	19	0	0	13	17	11	0
3945	NCA 21	16 WILLIAM ST, BALMAIN EAST NSW 2041	RES	53	48	48	40	40	52	0	0	0	0	0	0	0	0	0	0	0	0	0	0	0	0	0	0
3946	NCA 21	1 REYNOLDS ST, BALMAIN NSW 2041	RES	53	48	48	40	40	52	28	23	24	0	0	0	0	0	0	0	0	22	0	0	26	19	13	0
3947	NCA 21	9 MOORE ST, ROZELLE NSW 2039	RES	53	48	48	40	40	52	0	16	12	0	0	0	0	0	0	0	0	0	0	0	0	0	0	0
3948	NCA 21	57 WORTLEY ST, BALMAIN NSW 2041	RES	53	48	48	40	40	52	0	0	0	0	0	0	0	0	0	0	0	0	0	0	0	0	0	0
3949	NCA 20	16A QUIRK ST, ROZELLE NSW 2039	RES	61	56	56	50	50	60	21	21	15	0	0	0	0	0	0	0	0	30	0	0	16	27	21	0
3950	NCA 20	20 SPRINGSIDE ST, ROZELLE NSW 2039	RES	61	56	56	50	50	60	0	0	5	0	0	0	0	0	0	0	0	19	0	0	9	16	10	0
3951	NCA 21	7 ADOLPHUS ST, BALMAIN NSW 2041	RES	53	48	48	40	40	52	0	15	13	0	0	0	0	0	0	0	0	0	0	0	0	0	0	0
3952	NCA 22	22 COOK ST, GLEBE NSW 2037	RES	58	52	52	44	44	54	17	13	15	0	0	0	0	0	0	0	0	17	0	0	17	15	9	0
3953	NCA 21	12 UNION ST, BALMAIN EAST NSW 2041	RES	53	48	48	40	40	52	0	0	0	0	0	0	0	0	0	0	0	0	0	0	0	0	0	0
3954	NCA 21	600 DARLING ST, ROZELLE NSW 2039	COM	70	70	70	70	70	70	15	22	25	0	0	0	0	0	0	0	0	25	0	0	30	23	17	0
3955	NCA 20	2A-2B GORDON ST, ROZELLE NSW 2039	PoW	65	65	65	65	65	65	13	13	13	0	0	0	0	0	0	0	0	26	0	0	13	23	17	0
3956	NCA 21	STRATA SCHEME 9 JOHNSTON ST, BALMAIN EA	RES	53	48	48	40	40	52	0	0	0	0	0	0	0	0	0	0	0	0	0	0	0	0	0	0
3957	NCA 21	6 ROBERT ST, ROZELLE NSW 2039	COM	70	70	70	70	70	70	18	27	19	0	0	0	0	0	0	0	0	32	0	0	18	29	23	0
3958	NCA 22	33 JAMES CRAIG RD, ROZELLE NSW 2039	NONE	75	75	75	75	75	75	35	28	35	0	0	0	0	0	0	0	0	28	0	0	32	25	19	0
3959	NCA 20	19 HORNSEY ST, ROZELLE NSW 2039	RES	61	56	56	50	50	60	34	21	25	0	0	0	0	0	0	0	0	29	0	0	33	26	20	0
3960	NCA 21	15 BOOTH ST, BALMAIN NSW 2041	RES	53	48	48	40	40	52	0	0	0	0	0	0	0	0	0	0	0	18	0	0	0	16	9	0
3961	NCA 21	4 FAWCETT ST, BALMAIN NSW 2041	RES	53	48	48	40	40	52	0	0	0	0	0	0	0	0	0	0	0	0	0	0	0	0	0	0
3962	NCA 21	10 PROSPER ST, ROZELLE NSW 2039	RES	53	48	48	40	40	52	9	24	22	0	0	0	0	0	0	0	0	22	0	0	28	19	13	0
3963	NCA 20	2 MAIDA ST, LILYFIELD NSW 2040	RES	61	56	56	50	50	60	0	0	0	0	0	0	0	0	0	0	0	16	0	0	0	13	7	0
3964	NCA 20	30 ELIZABETH ST, ROZELLE NSW 2039	RES	61	56	56	50	50	60	16	12	13	0	0	0	0	0	0	0	0	25	0	0	12	22	16	0
3965	NCA 21	27 MARGARET ST, ROZE	RES	53	48	48	40	40	52	0	0	0	0	0	0	0	0	0	0	0	0	0	0	0	0	0	0
3966	NCA 21	90 EVANS ST, ROZELLE NSW 2039	RES	53	48	48	40	40	52	0	19	17	0	0	0	0	0	0	0	0	0	0	0	0	0	0	0
3967	NCA 21	45 SMITH ST, ROZELLE NSW 2039	RES	53	48	48	40	40	52	17	18	18	0	0	0	0	0	0	0	0	27	0	0	16	24	18	0
3968	NCA 20	STRATA SCHEME 16 FOUCART ST, ROZELLE NSW	RES	61	56	56	50	50	60	0	8	3	0	0	0	0	0	0	0	0	0	0	0	0	0	0	0
3969	NCA 21	29 EVANS ST, BALMAIN NSW 2041	RES	53	48	48	40	40	52	30	23	28	0	0	0	0	0	0	0	0	29	0	0	30	26	20	0
3970	NCA 21	10A EVANS ST, BALMAIN NSW 2041	RES	53	48	48	40	40	52	11	10	16	0	0	0	0	0	0	0	0	20	0	0	11	17	11	0
3971	NCA 21	28 MOORE ST, ROZELLE NSW 2039	RES	53	48	48	40	40	52	12	26	28	0	0	0	0	0	0	0	0	31	0	0	30	29	22	0
3972	NCA 20	7 GRAHAM ST, ROZELLE NSW 2039	RES	61	56	56	50	50	60	13	26	7	0	0	0	0	0	0	0	0	24	0	0	11	21	15	0
3973	NCA 22	8 DISTILLERY DR, PY	RES	58	52	52	44	44	54	0	0	0	0	0	0	0	0	0	0	0	0	0	0	0	0	0	0
3974	NCA 21	1 CRYSTAL ST, ROZELLE NSW 2039	COM	70	70	70	70	70	70	0	0	0	0	0	0	0	0	0	0	0	0	0	0	0	0	0	0
3975	NCA 21	27 LAWSON ST, BALMAIN NSW 2041	RES	53	48	48	40	40	52	0	0	0	0	0	0	0	0	0	0	0	0	0	0	0	0	0	0
3976	NCA 21	542 DARLING ST, ROZELLE NSW 2039	RES	53	48	48	40	40	52	8	20	23	0	0	0	0	0	0	0	0	21	0	0	26	18	12	0
3977	NCA 21	166 BEATTIE ST, BALMAIN NSW 2041	RES	53	48	48	40	40	52	27	21	24	0	0	0	0	0	0	0	0	20	0	0	27	18	11	0
3978	NCA 21	10 VINCENT ST, BALMAIN NSW 2041	RES	53	48	48	40	40	52	23	17	17	0	0	0	0	0	0	0	0	16	0	0	22	13	7	0
3979	NCA 21	11A BRADFORD ST, BALMAIN NSW 2041	RES	53	48	48	40	40	52	0	0	0	0	0	0	0	0	0	0	0	0	0	0	0	0	0	0
3980	NCA 21	2 GEORGE ST, BALMAIN NSW 2041	RES	53	48	48	40	40	52	26	16	19	0	0	0	0	0	0	0	0	20	0	0	25	18	12	0
3981	NCA 21	34 HIGH ST, BALMAIN NSW 2041	RES	53	48	48	40	40	52	18	15	21	0	0	0	0	0	0	0	0	18	0	0	17	16	10	0
3982	NCA 21	ADDRESS UNKNOWN	CMTY	65	65	65	65	65	65	0	16	8	0	0	0	0	0	0	0	0	0	0	0	0	0	0	0
3983	NCA 20	3 COOK ST, ROZELLE NSW 2039	RES	61	56	56	50	50	60	17	17	18	0	0	0	0	0	0	0	0	18	0	0	7	16	10	0
3984	NCA 21	12 LITTLE EDWARD ST, BALMAIN EAST NSW 20	RES	53	48	48	40	40	52	0	0	0	0	0	0	0	0	0	0	0	0	0	0	0	0	0	0
3985	NCA 20	48 WATERLOO ST, ROZELLE NSW 2039	RES	61	56	56	50	50	60	4	0	9	0	0	0	0	0	0	0	0	17	0	0	12	15	8	0
3986	NCA 21	2-6 MARGARET ST, ROZELLE NSW 2039	RES	53	48	48	40	40	52	0	0	0	0	0	0	0	0	0	0	0	0	0	0	0	0	0	0
3987	NCA 21	24 NATIONAL ST, ROZELLE NSW 2039	RES	53	48	48	40	40	52	0	14	16	0	0	0	0	0	0	0	0	0	0	0	0	0	0	0
3988	NCA 20	15 QUIRK ST, ROZELLE NSW 2039	RES	61	56	56	50	50	60	0	0	0	0	0	0	0	0	0	0	0	0	0	0	0	0	0	0
3989	NCA 20	202 EVANS ST, ROZELLE NSW 2039	RES	61	56	56	50	50	60	19	13	20	0	0	0	0	0	0	0	0	21	0	0	11	18	12	0
3990	NCA 21	58 MANSFIELD ST, ROZELLE NSW 2039	RES	53	48	48	40	40	52	0	13	15	0	0	0	0	0	0	0	0	0	0	0	0	0	0	0
3991	NCA 21	15-27 REYNOLDS ST, BALMAIN NSW 2041	RES	53	48	48	40	40	52	29	16	22	0	0	0	0	0	0	0	0	21	0	0	29	19	13	0
3992	NCA 22	441 GLEBE POINT RD, GLEBE NSW 2037	RES	58	52	52	44	44	54	33	25	32	0	0	0	0	0	0	0	0	24	0	0	30	21	15	0
3993	NCA 20	54 FOUCART ST, ROZELLE NSW 2039	RES	61	56	56	50	50	60	24	8	13	0	0	0	0	0	0	0	0	18	0	0	16	16	10	0
3994	NCA 21	7 VINCENT ST, BALMAIN NSW 2041	RES	53	48	48	40	40	52	28	18	23	0	0	0	0	0	0	0	0	19	0	0	25	16	10	0
3995	NCA 20	2-4 CHELTENHAM ST, ROZELLE NSW 2039	RES	61	56	56	50	50	60	9	0	9	0	0	0	0	0	0	0	0	22	0	0	12	19	13	0
3996	NCA 21	11 HARTLEY ST, ROZELLE NSW 2039	RES	53	48	48	40	40	52	13	27	26	0	0	0	0	0	0	0	0	26	0	0	31	23	17	0
3997	NCA 21	20 PEARSON ST, BALMAIN EAST NSW 2041	RES	53	48	48	40	40	52	0	0	0	0	0	0	0	0	0	0	0	0	0	0	0	0	0	0
3998	NCA 21	3 WULUMAY CL, ROZELLE NS	RES	53	48	48	40	40	52	0	0	0	0	0	0	0	0	0	0	0	0	0	0	0	0	0	0
3999	NCA 21	33 MULLENS ST, BALMAIN NSW 2041	RES	53	48	48	40	40	52	16	11	15	0	0	0	0	0	0	0	0	23	0	0	17	21	15	0
4000	NCA 21	29 ADOLPHUS ST, BALMAIN NSW 2041	RES	53	48	48	40	40	52	24	17	18	0	0	0	0	0	0	0	0	15	0	0	23	13	7	0
4001	NCA 21	12A VINCENT ST, BALMAIN NSW 2041	RES	53	48	48	40	40	52	27	23	23	0	0	0	0	0	0	0	0	19	0	0	26	17	11	0
4002	NCA 21	17 HARTLEY ST, ROZELLE NSW 2039	RES	53	48	48	40	40	52	19	29	29	0	0	0	0	0	0	0	0	28	0	0	35	25	19	0
4003	NCA 20	18 WITHECOMBE ST, ROZELLE NSW 2039	RES	61	56	56	50	50	60	7	17	17	0	0	0	0	0	0	0	0	19	0	0	7	17	11	0
4004	NCA 22	JUBILEE PARK 2 FEDERAL RD, GLEBE NSW 203	REC/A	65	65	65	65	65	65	25	20	27	0	0	0	0	0	0	0	0	19	0	0	23	16	10	0
4005	NCA 21	4 ROBERT ST, ROZELLE NSW 2039	COM	70	70	70	70	70	70	17	27	19	0	0	0	0	0	0	0	0	32	0	0	18	29	23	0
4006	NCA 21	14 EWENTON ST, BALMAIN NSW 2041	RES	53	48	48	40	40	52	0	10	0	0	0	0	0	0	0	0	0	0	0	0	0	0	0	0
4007	NCA 21	39 TERRY ST, ROZELLE NSW 2039	COM	70	70	70	70	70	70	0	0	0	0	0	0	0	0	0	0	0	0	0	0	0	0	0	0
4008	NCA 21	17 CLAY ST, BALMAIN NSW 2041	RES	53	48	48	40	40	52	0	10	0	0	0	0	0	0	0	0	0	0	0	0	0	0	0	0
4009	NCA 20	31 ALFRED ST, ROZELLE NSW 2039	RES	61	56	56	50	50	60	0	0	0	0	0	0	0	0	0	0	0	0	0	0	0	0	0	0
4010	NCA 20	77 DENISON ST, ROZELLE NSW 2039	RES	61	56	56	50	50	60	4	0	0	0	0	0	0	0	0	0	0	17	0	0	4	14	8	0
4011	NCA 21	12B GRAFTON ST, BALMAIN NSW 2041	RES	53	48	48	40	40	52	24	22	28	0	0	0	0	0	0	0	0	0	0	0	0	0	0	0
4012	NCA 20	18 KENTVILLE AV, ANNANDALE NSW 2038	RES	61	56	56	50	50	60	31	22	26	0	0	0	0	0	0	0	0	22	0	0	30	20	14	0
4013	NCA 22	24 REFINERY DR, PYRMONT NSW 2009	RES	58	52	52	44	44	54	0	10	0	0	0	0	0	0	0	0	0	0	0	0	0	0	0	0
4014	NCA 21	26 PEARSON ST, BALMAIN EAST NSW 2041	RES	53	48	48	40	40	52	0	0	0	0	0	0	0	0	0	0	0	0	0	0	0	0	0	0
4015	NCA 21	4A CHARLES ST, BALMAIN NSW 2041	RES	53	48	48	40	40	52	0	10	0	0	0	0	0	0	0	0	0	0	0	0	0	0	0	0
4016	NCA 21	12 BATTY ST, ROZELLE NSW 2039	RES	53	48	48	40	40	52	0	27	0	0	0	0	0	0	0	0	0	26	0	0	31	23	17	0
4017	NCA 21	11 GOODSIR ST, ROZELLE NSW 2039	RES	53	48	48	40	40	52	11	26	28	0	0	0	0	0	0	0	0	29	0	0	31	27	21	0
4018	NCA 22	9 EDWARD ST, GLEBE NSW 2037	RES	58	52	52	44	44	54	20	15	19	0	0	0	0	0	0	0	0	22	0	0	17	20	14	0
4019	NCA 20	Sydney University	EDU	65	65	65	65	65	65	0	0	0	0	0	0	0	0	0	0	0	0	0	0	0	0	0	0
4020	NCA 20	74 VICTORIA RD, ROZELLE NSW 2039	COM	70	70	70	70	70	70	11	25	28	0	0	0	0	0	0	0	0	24	0	0	14	21	15	0
4021	NCA 20	136 FOUCART ST, ROZELLE NSW 2039	RES	61	56	56	50	50	60	0	0	0	0	0	0	0	0	0	0	0	0	0	0	0	0	0	0
4022	NCA 20	3 VICTORIA ST, LILYFIELD NSW 2040	RES	61	56	56	50	50	60	0	0	0	0	0	0	0	0	0	0	0	18	0	0	0	16	10	0
4023	NCA 20	22 PERCY ST, ROZELLE NSW 2039	RES	61	56	56	50	50	60	0	0	0	0	0	0	0	0	0	0	0	0	0	0	0	0	0	0
4024	NCA 21	ADDRESS UNKNOWN	NONE	75	75	75	75	75	75	36	31	33	0	0	0	0	0	0	0	0	28	0	0	34	26	19	0
4025	NCA 20	36 THE CRESCENT, ANNANDALE NSW 2038	RES	61	56	56	50	50	60	0	0	0	0	0	0	0	0	0	0	0	18	0	0	0	16	9	0
4026	NCA 20	4 SUNNYSIDE AV, LILYFIELD NSW 2040	RES	61	56	56	50	50	60	12	0	1	0	0	0	0	0	0	0	0	15	0	0	3	13	7	0
4027	NCA 20	13 FOUCART ST, ROZELLE NSW 2039	RES	61	56	56	50	50	60	23	10	15	0	0	0	0	0	0	0	0	19	0	0	18	16	10	0
4028	NCA 20	5 CALLAN ST, ROZELLE NSW 2039	RES	61	56	56	50	50	60	0	0	0	0	0	0	0	0	0	0	0	0	0	0	0	0	0	0
4029	NCA 21	6 CLARE ST, ROZELLE NSW 2039	RES	53	48	48	40	40	52	20	19	18	0	0	0	0	0	0	0	0	22	0	0	27	19	13	0
4030	NCA 21	144 EVANS ST, ROZELLE NSW 2039	RES	53	48	48	40	40	52	0	19	0	0	0	0	0	0	0	0	0	0	0	0	0	0	0	0
4031	NCA 22	11 NORTHCOTE RD, GLEBE NSW 2037	RES	58	52	52	44	44	54	0	0	0	0	0	0	0	0	0	0	0	0	0	0	0	0	0	0
4032	NCA 20	28 MOODIE ST, ROZELLE NSW 2039	RES	61	56	56	50	50	60	4	0	6	0	0	0	0	0	0	0	0	17	0	0	4	14	8	0
4033	NCA 21	BALMAIN HIGH SCHOOL 25-33 TERRY ST, ROZE	EDU	65	65	65	65	65	65	0	0	0	0	0	0	0	0	0	0	0	0	0	0	0	0	0	0
4034	NCA 21	14 FAWCETT ST, BALMAIN NSW 2041	RES	53	48	48	40	40	52	0	0	0	0	0	0	0	0	0	0	0	0	0	0	0	0	0	0
4035	NCA 21	2 WORTLEY ST, BALMAIN NSW 2041	RES	53	48	48	40	40	52	14	16	18	0	0	0	0	0	0	0	0	22	0	0	18	20	14	0
4036	NCA 21	43 PALMER ST, BALMAIN NSW 2041	RES	53	48	48	40	40	52	16	19	18	0	0	0	0	0	0	0	0	18	0	0	26	15	9	0
4037	NCA 21	3 FOY ST, BALMAIN N	RES	53	48	48	40	40	52	13	18	13	0	0	0	0	0	0	0	0	21	0	0	0	18	12	0
4038	NCA 21	ADDRESS UNKNOWN	REC/A	65	65	65	65	65	65	0	0	0	0	0	0	0	0	0	0	0	0	0	0	0	0	0	0
4039	NCA 20	28 LILYFIELD RD, ROZELLE NSW 2039	RES	61	56	56	50	50	60	0	0	0	0	0	0	0	0	0	0	0	0	0	0	0	0	0	0
4040	NCA 21	7 GLADSTONE ST, BALMAIN NSW 2041	RES	53	48	48	40	40	52	7	0	5	0	0	0	0	0	0	0	0	16	0	0	4	13	7	0
4041	NCA 22	451-459 GLEBE POINT RD, GLEB	RES	58	52	52	44	44	54	0	18	18	0	0	0	0	0	0	0	0	0	0	0	0	0	0	0
4042	NCA 22	23 ALEXANDRA RD, GLEBE NSW 2037	RES	58	52	52	44	44	54	21	15	23	0	0	0	0	0	0	0	0	20	0	0	18	18	12	0
4043	NCA 21	20 JANE ST, BALMAIN NSW 2041	RES	53	48	48	40	40	52	0	0	0	0	0	0	0	0	0	0	0	0	0	0	0	0	0	0
4044	NCA 20	28 THE CRESCENT, ANNANDALE NSW 2038	RES	61	56	56	50	50	60	0	0	0	0	0	0	0	0	0	0	0	18	0	0	0	15	9	0
4045	NCA 21	15 JOHNSTON ST, BALMAIN EAST NSW 2041	RES	53	48	48	40	40	52	0	0	0	0	0	0	0	0	0	0	0	0	0	0	0	0	0	0
4046	NCA 21	5 GLADSTONE ST, BALMAIN NSW 2041	RES	53	48	48	40	40	52	15	9	13	0	0	0	0	0	0	0	0	16	0	0	12	13	7	0
4047	NCA 20	44 FOUCART ST, ROZELLE NSW 2039	RES	61	56	56	50	50	60	25	15	18	0	0	0	0	0	0	0	0	18	0	0	16	16	10	0
4048	NCA 22	2 NORTHCOTE RD, GLEBE NSW 2037	REC/A	65	65	65	65	65	65	0	0	0	0	0	0	0	0	0	0	0	18	0	0	0	16	10	0
4049	NCA 20	128 FOUCART ST, ROZELLE NSW 2039	RES	61	56	56	50	50	60	27	18	20	0	0	0	0	0	0	0	0	20	0	0	10	18	12	0
4050	NCA 21	5 HENRY ST, BALMAIN NSW 2041	RES	53	48	48	40	40	52	9	11	9	0	0	0	0	0	0	0	0	21	0	0	11	19	13	0
4051	NCA 21	65-69 NELSON ST, ROZELLE NSW 2039	RES	53	48	48	40	40	52	0	0	5	0	0	0	0	0	0	0	0	0	0	0	0	0	0	0
4052	NCA 21	40 EVANS ST, BALMAIN NSW 2041	RES	53	48	48	40	40	52	31	21	23	0	0	0	0	0	0	0	0	24	0	0	26	21	15	0
4053	NCA 22	SHORE TERRACES 15 GRIFFIN PL, GLEBE NSW	RES	58	52	52	44	44	54	0	0	0	0	0	0	0	0	0	0	0	0	0	0	0	0	0	0
4054	NCA 20	GOODWAY SERVICE STATION 176-184 VICTORI	COM	70	70	70	70	70	70	5	13	15	0	0	0	0	0	0	0	0	17	0	0	10	15	9	0
4055	NCA 20	1 EASTON ST, ROZELLE NSW 2039	RES	61	56	56	50	50	60	0	0	0	0	0	0	0	0	0	0	0	0	0	0	0	0	0	0
4056	NCA 20	24 CECILY ST, LILYFIELD NSW 2040	RES	61	56	56	50	50	60	11	8	9	0	0	0	0	0	0	0	0	17	0	0	5	15	9	0
4057	NCA 21	137 MULLENS ST, ROZELLE NSW 2039	RES	53	48	48	40	40	52	27	22	30	0	0	0	0	0	0	0	0	26	0	0	27	24	18	0
4058	NCA 21	38 MERTON ST, ROZELLE NSW 2039	RES	53	48	48	40	40	52	0	19	0	0	0	0	0	0	0	0	0	0	0	0	0	0	0	0
4059	NCA 21	10 CLAY ST, BALMAIN NSW 2041	RES	53	48	48	40	40	52	0	13	17	0	0	0	0	0	0	0	0	0	0	0	0	0	0	0
4060	NCA 22	ADDRESS UNKNOWN	RES	58	52	52	44	44	54	27	16	23	0	0	0	0	0	0	0	0	18	0	0	24	16	10	0
4061	NCA 21	86 REYNOLDS ST, BALMAIN NSW 2041	RES	53	48	48	40	40	52	0	0	0	0	0	0	0	0	0	0	0	0	0	0	0	0	0	0

4062	NCA 21	666 DARLING ST, ROZELLE NSW 2039	COM	70	70	70	70	70	70	6	15	18	0	0	0	0	0	0	0	18	0	0	24	16	10	0
4063	NCA 21	11 NATIONAL ST, ROZELLE NSW 2039	RES	53	48	48	40	40	52	0	18	0	0	0	0	0	0	0	0	0	0	0	0	0	0	0
4064	NCA 20	26 TOELLE ST, ROZELLE NSW 2039	RES	61	56	56	50	50	60	0	0	0	0	0	0	0	0	0	0	0	0	0	0	0	0	0
4065	NCA 21	188 BEATTIE ST, BALMAIN NSW 2041	RES	53	48	48	40	40	52	0	0	12	0	0	0	0	0	0	0	0	0	0	0	0	0	0
4066	NCA 20	12 MANEY ST, ROZELLE NSW 2039	RES	61	56	56	50	50	60	27	21	19	0	0	0	0	0	0	0	32	0	0	19	29	23	0
4067	NCA 20	92 CECILY ST, LILYFIELD NSW 2040	RES	61	56	56	50	50	60	0	0	0	0	0	0	0	0	0	0	0	0	0	0	0	0	0
4068	NCA 20	22 RED LION ST, ROZELLE NSW 2039	RES	61	56	56	50	50	60	7	21	25	0	0	0	0	0	0	0	20	0	0	7	17	11	0
4069	NCA 20	Sydney University	EDU	65	65	65	65	65	65	0	0	0	0	0	0	0	0	0	0	0	0	0	0	0	0	0
4070	NCA 20	30 THE CRESCENT, ANNANDALE NSW 2038	RES	61	56	56	50	50	60	0	0	0	0	0	0	0	0	0	0	18	0	0	0	15	9	0
4071	NCA 21	8 WORTLEY ST, BALMAIN NSW 2041	RES	53	48	48	40	40	52	13	19	22	0	0	0	0	0	0	0	22	0	0	19	19	13	0
4072	NCA 21	13-15 EVANS ST, BALMAIN NSW 2041	RES	53	48	48	40	40	52	0	12	15	0	0	0	0	0	0	0	0	0	0	0	0	0	0
4073	NCA 20	60 SPRINGSIDE ST, ROZELLE NSW 2039	RES	61	56	56	50	50	60	0	0	0	0	0	0	0	0	0	0	0	0	0	0	0	0	0
4074	NCA 21	42 TERRY ST, ROZELLE NSW 2039	RES	53	48	48	40	40	52	0	0	0	0	0	0	0	0	0	0	0	0	0	0	0	0	0
4075	NCA 21	605 DARLING ST, ROZELLE NSW 2039	COM	70	70	70	70	70	70	6	14	17	0	0	0	0	0	0	0	20	0	0	19	18	12	0
4076	NCA 21	268 DARLING ST, BALMAIN NSW 2041	COM	70	70	70	70	70	70	0	0	0	0	0	0	0	0	0	0	0	0	0	0	0	0	0
4077	NCA 21	54 TERRY ST, ROZELLE NSW 2039	RES	53	48	48	40	40	52	0	0	0	0	0	0	0	0	0	0	0	0	0	0	0	0	0
4078	NCA 21	7 ADOLPHUS ST, BALMAIN NSW 2041	RES	53	48	48	40	40	52	25	16	20	0	0	0	0	0	0	0	19	0	0	23	17	11	0
4079	NCA 20	35 FOUCART ST, ROZELLE NSW 2039	RES	61	56	56	50	50	60	0	0	0	0	0	0	0	0	0	0	0	0	0	0	0	0	0
4080	NCA 21	4 EWENTON ST, BALMAIN NSW 2041	RES	53	48	48	40	40	52	0	9	0	0	0	0	0	0	0	0	0	0	0	0	0	0	0
4081	NCA 20	431 BALMAIN RD, LILYFIELD NSW 2040	RES	61	56	56	50	50	60	0	0	0	0	0	0	0	0	0	0	0	0	0	0	0	0	0
4082	NCA 20	1 ROSE ST, ANNANDALE NSW 2038	RES	61	56	56	50	50	60	0	0	0	0	0	0	0	0	0	0	0	0	0	0	0	0	0
4083	NCA 22	41 FORSYTH ST, GLEBE NSW 2037	RES	58	52	52	44	44	54	0	11	0	0	0	0	0	0	0	0	0	0	0	0	0	0	0
4084	NCA 20	11 BAYVIEW CR, ANNANDALE NSW 2038	RES	61	56	56	50	50	60	13	0	9	0	0	0	0	0	0	0	20	0	0	12	18	12	0
4085	NCA 21	EWENTON 1 BLAKE ST, BALMAIN NSW 2041	RES	53	48	48	40	40	52	0	0	0	0	0	0	0	0	0	0	0	0	0	0	0	0	0
4086	NCA 21	15 SLADE ST, ROZELLE NSW 2039	RES	53	48	48	40	40	52	6	11	4	0	0	0	0	0	0	0	18	0	0	17	16	10	0
4087	NCA 20	5 HUTCHESON ST, ROZELLE NSW 2039	RES	61	56	56	50	50	60	21	14	15	0	0	0	0	0	0	0	20	0	0	17	17	11	0
4088	NCA 21	4 EVANS ST, BALMAIN NSW 2041	RES	53	48	48	40	40	52	27	23	26	0	0	0	0	0	0	0	25	0	0	27	22	16	0
4089	NCA 20	3 BAYVIEW CR, ANNANDALE NSW 2038	RES	61	56	56	50	50	60	26	9	7	0	0	0	0	0	0	0	19	0	0	20	16	10	0
4090	NCA 20	91 DENISON ST, ROZELLE NSW 2039	RES	61	56	56	50	50	60	27	14	17	0	0	0	0	0	0	0	23	0	0	17	21	14	0
4091	NCA 20	54 SPRINGSIDE ST, ROZELLE NSW 2039	RES	61	56	56	50	50	60	0	0	0	0	0	0	0	0	0	0	16	0	0	0	13	7	0
4092	NCA 21	5 NAPOLEON ST, ROZELLE NSW 2039	RES	53	48	48	40	40	52	14	21	26	0	0	0	0	0	0	0	22	0	0	29	20	14	0
4093	NCA 21	11 ROSSER ST, ROZELLE NSW 2039	RES	53	48	48	40	40	52	0	28	31	0	0	0	0	0	0	0	36	0	0	35	33	27	0
4094	NCA 21	7 DARVALL ST, BALMAIN NSW 2041	RES	53	48	48	40	40	52	20	24	23	0	0	0	0	0	0	0	22	0	0	27	19	13	0
4095	NCA 20	51 MOODIE ST, ROZELLE NSW 2039	RES	61	56	56	50	50	60	0	0	0	0	0	0	0	0	0	0	0	0	0	0	0	0	0
4096	NCA 22	5 LEICHHARDT ST, GLEBE NSW 2037	RES	58	52	52	44	44	54	0	15	9	0	0	0	0	0	0	0	20	0	0	0	17	11	0
4097	NCA 21	134 DARLING ST, BALMAIN EAST NSW 2041	RES	53	48	48	40	40	52	0	0	0	0	0	0	0	0	0	0	0	0	0	0	0	0	0
4098	NCA 21	27 MANSFIELD ST, ROZELLE NSW 2039	RES	53	48	48	40	40	52	25	26	22	0	0	0	0	0	0	0	32	0	0	25	30	24	0
4099	NCA 21	6 MURDOCH ST, ROZELLE NSW 2039	RES	53	48	48	40	40	52	9	21	21	0	0	0	0	0	0	0	22	0	0	28	20	14	0
4100	NCA 21	14 GEORGE ST, BALMAIN NSW 2041	RES	53	48	48	40	40	52	26	19	20	0	0	0	0	0	0	0	24	0	0	25	21	15	0
4101	NCA 21	34 GRAFTON ST, BALMAIN NSW 2041	RES	53	48	48	40	40	52	23	17	15	0	0	0	0	0	0	0	18	0	0	23	16	9	0
4102	NCA 21	ADDRESS UNKNOWN	NONE	75	75	75	75	75	75	39	37	36	0	0	0	0	0	0	0	28	0	0	36	25	19	0
4103	NCA 21	620-622 DARLING ST, ROZELLE NSW 2039	RES	53	48	48	40	40	52	13	23	25	0	0	0	0	0	0	0	25	0	0	27	23	17	0
4104	NCA 20	188-190 VICTORIA RD, ROZELLE NSW 2039	COM	70	70	70	70	70	70	4	12	15	0	0	0	0	0	0	0	17	0	0	6	15	8	0
4105	NCA 21	10 CRYSTAL ST, ROZELLE NSW 2039	RES	53	48	48	40	40	52	0	0	0	0	0	0	0	0	0	0	15	0	0	6	13	7	0
4106	NCA 20	707 DARLING ST, ROZELLE NSW 2039	COM	70	70	70	70	70	70	6	17	18	0	0	0	0	0	0	0	19	0	0	6	16	10	0
4107	NCA 21	40 TERRY ST, ROZELLE NSW 2039	RES	53	48	48	40	40	52	0	0	0	0	0	0	0	0	0	0	0	0	0	0	0	0	0
4108	NCA 21	23 ROSSER ST, ROZELLE NSW 2039	RES	53	48	48	40	40	52	0	22	29	0	0	0	0	0	0	0	32	0	0	33	30	23	0
4109	NCA 22	6 ALEXANDRA RD, GLEBE NSW 2037	RES	58	52	52	44	44	54	0	0	0	0	0	0	0	0	0	0	0	0	0	0	0	0	0
4110	NCA 21	2 MERTON ST, ROZELLE NSW 2039	RES	53	48	48	40	40	52	8	17	18	0	0	0	0	0	0	0	21	0	0	20	19	13	0
4111	NCA 21	100 PALMER ST, BALMAIN NSW 2041	RES	53	48	48	40	40	52	0	0	0	0	0	0	0	0	0	0	0	0	0	0	0	0	0
4112	NCA 22	1 STEWART ST, GLEBE NSW 2037	RES	58	52	52	44	44	54	27	23	27	0	0	0	0	0	0	0	21	0	0	25	18	12	0
4113	NCA 20	34 CECILY ST, LILYFIELD NSW 2040	RES	61	56	56	50	50	60	13	12	10	0	0	0	0	0	0	0	18	0	0	7	15	9	0
4114	NCA 22	306 GLEBE POINT RD, GLEBE NSW 2037	RES	58	52	52	44	44	54	34	23	28	0	0	0	0	0	0	0	23	0	0	30	21	14	0
4115	NCA 20	116 FOUCART ST, ROZELLE NSW 2039	RES	61	56	56	50	50	60	26	19	19	0	0	0	0	0	0	0	20	0	0	14	18	12	0
4116	NCA 21	9 HOSKING ST, BALMAIN EAST NSW 2041	RES	53	48	48	40	40	52	0	0	0	0	0	0	0	0	0	0	0	0	0	0	0	0	0
4117	NCA 21	34 STEPHEN ST, BALMAIN NSW 2041	RES	53	48	48	40	40	52	23	14	13	0	0	0	0	0	0	0	15	0	0	23	13	7	0
4118	NCA 21	156 DARLING ST, BALMAIN NSW 2041	RES	53	48	48	40	40	52	0	17	0	0	0	0	0	0	0	0	0	0	0	0	0	0	0
4119	NCA 20	VLLA 7 2A MANNING ST, ROZELLE NSW 2039	RES	61	56	56	50	50	60	0	0	0	0	0	0	0	0	0	0	0	0	0	0	0	0	0
4120	NCA 21	26 SORRIE ST, BALMAIN NSW 2041	RES	53	48	48	40	40	52	10	12	11	0	0	0	0	0	0	0	17	0	0	16	15	9	0
4121	NCA 20	14 PERCY ST, ROZELLE NSW 2039	RES	61	56	56	50	50	60	8	0	9	0	0	0	0	0	0	0	19	0	0	6	17	11	0
4122	NCA 20	271 JOHNSTON ST, ANNANDALE NSW 2038	RES	61	56	56	50	50	60	0	0	0	0	0	0	0	0	0	0	0	0	0	0	0	0	0
4123	NCA 22	9A COOK ST, GLEBE NSW 2037	RES	58	52	52	44	44	54	9	0	0	0	0	0	0	0	0	0	17	0	0	0	15	8	0
4124	NCA 20	11 COOK ST, ROZELLE NSW 2039	RES	61	56	56	50	50	60	18	17	16	0	0	0	0	0	0	0	18	0	0	8	16	10	0
4125	NCA 21	44 NELSON ST, ROZELLE NSW 2039	RES	53	48	48	40	40	52	0	0	0	0	0	0	0	0	0	0	0	0	0	0	0	0	0
4126	NCA 20	2 VICTORIA ST, LILYFIELD NSW 2040	RES	61	56	56	50	50	60	0	0	0	0	0	0	0	0	0	0	0	0	0	0	0	0	0
4127	NCA 20	122 FOUCART ST, ROZELLE NSW 2039	RES	61	56	56	50	50	60	24	17	19	0	0	0	0	0	0	0	18	0	0	11	15	9	0
4128	NCA 21	55 SMITH ST, BALMAIN NSW 2041	RES	53	48	48	40	40	52	0	15	0	0	0	0	0	0	0	0	0	0	0	0	0	0	0
4129	NCA 20	6 THE CRESCENT, ANNANDALE NSW 2038	RES	61	56	56	50	50	60	0	0	0	0	0	0	0	0	0	0	0	0	0	0	0	0	0
4130	NCA 20	122 CECILY ST, LILYFIELD NSW 2040	RES	61	56	56	50	50	60	0	0	0	0	0	0	0	0	0	0	0	0	0	0	0	0	0
4131	NCA 22	1 AVONA AV, GLEBE NSW 2037	RES	58	52	52	44	44	54	17	0	0	0	0	0	0	0	0	0	17	0	0	0	14	8	0
4132	NCA 21	ADDRESS UNKNOWN	COM	70	70	70	70	70	70	15	29	28	0	0	0	0	0	0	0	24	0	0	13	21	15	0
4133	NCA 20	38 BURT ST, ROZELLE NSW 2039	RES	61	56	56	50	50	60	9	0	11	0	0	0	0	0	0	0	21	0	0	12	18	12	0
4134	NCA 20	766A DARLING ST, ROZELLE NSW 2039	COM	70	70	70	70	70	70	4	9	9	0	0	0	0	0	0	0	16	0	0	4	14	8	0
4135	NCA 20	46 MOODIE ST, ROZELLE NSW 2039	RES	61	56	56	50	50	60	0	0	0	0	0	0	0	0	0	0	0	0	0	0	0	0	0
4136	NCA 21	60 NELSON ST, ROZELLE NSW 2039	RES	53	48	48	40	40	52	0	0	0	0	0	0	0	0	0	0	0	0	0	0	0	0	0
4137	NCA 21	29-41 REYNOLDS ST, BALMAIN NSW 2041	RES	53	48	48	40	40	52	22	17	21	0	0	0	0	0	0	0	21	0	0	23	19	13	0
4138	NCA 20	269 TRAFALGAR ST, ANNANDALE NSW 2038	RES	61	56	56	50	50	60	24	16	22	0	0	0	0	0	0	0	17	0	0	25	15	8	0
4139	NCA 21	127 EVANS ST, ROZELLE NSW 2039	RES	53	48	48	40	40	52	0	24	0	0	0	0	0	0	0	0	0	0	0	0	0	0	0
4140	NCA 21	44-46 SMITH ST, ROZELLE NSW 2039	EDU	65	65	65	65	65	65	35	31	32	0	0	0	0	0	0	0	0	0	0	0	0	0	0
4141	NCA 21	132 TERRY ST, ROZELLE NSW 2039	RES	53	48	48	40	40	52	0	0	0	0	0	0	0	0	0	0	16	0	0	0	13	7	0
4142	NCA 21	18 ROSSER ST, ROZELLE NSW 2039	RES	53	48	48	40	40	52	0	24	0	0	0	0	0	0	0	0	35	0	0	28	33	27	0
4143	NCA 22	29-31 COOK ST, GLEBE NSW 20	RES	58	52	52	44	44	54	16	13	17	0	0	0	0	0	0	0	20	0	0	13	17	11	0
4144	NCA 20	28 QUIRK ST, ROZELLE NSW 2039	RES	61	56	56	50	50	60	0	9	7	0	0	0	0	0	0	0	0	0	0	0	0	0	0
4145	NCA 21	3 FOY ST, BALMAIN NS	RES	53	48	48	40	40	52	0	0	0	0	0	0	0	0	0	0	20	0	0	0	17	11	0
4146	NCA 22	7 ALEXANDRA RD, GLEBE NSW 2037	RES	58	52	52	44	44	54	32	21	29	0	0	0	0	0	0	0	22	0	0	29	19	13	0
4147	NCA 20	15 THE CRESCENT, ANNANDALE NSW 2038	COM	70	70	70	70	70	70	29	19	24	0	0	0	0	0	0	0	21	0	0	28	18	12	0
4148	NCA 21	99 EVANS ST, ROZELLE NSW 2039	RES	53	48	48	40	40	52	10	23	25	0	0	0	0	0	0	0	23	0	0	30	20	14	0
4149	NCA 21	4 HARTLEY ST, ROZELLE NSW 2039	RES	53	48	48	40	40	52	11	29	19	0	0	0	0	0	0	0	24	0	0	22	22	16	0
4150	NCA 21	75 MANSFIELD ST, ROZELLE NSW 2039	RES	53	48	48	40	40	52	24	21	25	0	0	0	0	0	0	0	28	0	0	24	25	19	0
4151	NCA 20	16 BYRNES ST, ROZELLE NSW 2039	RES	61	56	56	50	50	60	0	0	0	0	0	0	0	0	0	0	0	0	0	0	0	0	0
4152	NCA 21	6 JOSEPH ST, ROZELLE NSW 2039	RES	53	48	48	40	40	52	13	29	32	0	0	0	0	0	0	0	27	0	0	15	24	18	0
4153	NCA 21	528 DARLING ST, ROZELLE NSW 2039	RES	53	48	48	40	40	52	6	0	8	0	0	0	0	0	0	0	18	0	0	8	16	9	0
4154	NCA 21	1 EWENTON ST, BALMAIN NSW 2041	RES	53	48	48	40	40	52	0	18	6	0	0	0	0	0	0	0	0	0	0	0	0	0	0
4155	NCA 22	37 JAMES CRAIG RD, ROZELLE NSW 2039	NONE	75	75	75	75	75	75	0	0	0	0	0	0	0	0	0	0	0	0	0	0	0	0	0
4156	NCA 22	12 VICTORIA RD, GLEBE NSW 2037	RES	58	52	52	44	44	54	29	20	27	0	0	0	0	0	0	0	18	0	0	25	16	10	0
4157	NCA 21	12 HARTLEY ST, ROZELLE NSW 2039	RES	53	48	48	40	40	52	13	29	31	0	0	0	0	0	0	0	26	0	0	33	24	18	0
4158	NCA 20	35 SPRINGSIDE ST, ROZELLE NSW 2039	RES	61	56	56	50	50	60	0	0	0	0	0	0	0	0	0	0	0	0	0	0	0	0	0
4159	NCA 21	108 EVANS ST, ROZELLE NSW 2039	RES	53	48	48	40	40	52	9	21	21	0	0	0	0	0	0	0	22	0	0	25	19	13	0
4160	NCA 21	44 TERRY ST, ROZELLE NSW 2039	RES	53	48	48	40	40	52	0	0	0	0	0	0	0	0	0	0	0	0	0	0	0	0	0
4161	NCA 20	21 ELLEN ST, ROZELLE NSW 2039	RES	61	56	56	50	50	60	11	24	27	0	0	0	0	0	0	0	29	0	0	20	26	20	0
4162	NCA 21	1 NATIONAL ST, ROZELLE NSW 2039	RES	53	48	48	40	40	52	9	14	15	0	0	0	0	0	0	0	21	0	0	19	19	13	0
4163	NCA 21	15 MERTON ST, ROZELLE NSW 2039	RES	53	48	48	40	40	52	15	24	28	0	0	0	0	0	0	0	26	0	0	29	23	17	0
4164	NCA 21	19 GLADSTONE ST, BALMAIN NSW 2041	RES	53	48	48	40	40	52	8	0	5	0	0	0	0	0	0	0	17	0	0	5	14	8	0
4165	NCA 22	41 AVONA AV, GLEBE NSW 2037	RES	58	52	52	44	44	54	16	21	24	0	0	0	0	0	0	0	18	0	0	9	16	9	0
4166	NCA 21	64 ROSSER ST, BALMAIN NSW 2041	RES	53	48	48	40	40	52	0	0	0	0	0	0	0	0	0	0	25	0	0	0	23	17	0
4167	NCA 20	2-2A RED LION ST, ROZELLE NSW 2039	RES	61	56	56	50	50	60	9	22	25	0	0	0	0	0	0	0	22	0	0	10	19	13	0
4168	NCA 22	GARRAN TOWNHOUSES 2-12 GRIFFIN PL, GLEB	RES	58	52	52	44	44	54	0	0	0	0	0	0	0	0	0	0	0	0	0	0	0	0	0
4169	NCA 21	3 ADOLPHUS ST, BALMAIN NSW 2041	RES	53	48	48	40	40	52	0	11	0	0	0	0	0	0	0	0	0	0	0	0	0	0	0
4170	NCA 20	8 GORDON ST, ROZELLE NSW 2039	RES	61	56	56	50	50	60	0	0	2	0	0	0	0	0	0	0	0	0	0	0	0	0	0
4171	NCA 21	2 GOODSIR ST, ROZELLE NSW 2039	RES	53	48	48	40	40	52	11	18	13	0	0	0	0	0	0	0	23	0	0	16	21	15	0
4172	NCA 20	27 RED LION ST, ROZELLE NSW 2039	RES	61	56	56	50	50	60	0	0	0	0	0	0	0	0	0	0	0	0	0	0	0	0	0
4173	NCA 20	8 FOUCART ST, ROZELLE NSW 2039	RES	61	56	56	50	50	60	0	0	0	0	0	0	0	0	0	0	0	0	0	0	0	0	0
4174	NCA 22	19 ALEXANDRA RD, GLEBE NSW 2037	RES	58	52	52	44	44	54	0	13	0	0	0	0	0	0	0	0	0	0	0	0	0	0	0
4175	NCA 22	SHORE TERRACES 3 GRIFFIN PL, GLEBE NSW 2	RES	58	52	52	44	44	54	0	0	0	0	0	0	0	0	0	0	0	0	0	0	0	0	0
4176	NCA 21	159 BEATTIE ST, BALMAIN NSW 2041	RES	53	48	48	40	40	52	26	20	26	0	0	0	0	0	0	0	24	0	0	26	21	15	0
4177	NCA 20	120A CECILY ST, LILYFIELD NSW 2040	RES	61	56	56	50	50	60	0	0	0	0	0	0	0	0	0	0	0	0	0	0	0	0	0
4178	NCA 20	8 MOODIE ST, ROZELLE NSW 2039	RES	61	56	56	50	50	60	0	0	0	0	0	0	0	0	0	0	0	0	0	0	0	0	0
4179	NCA 21	58 REYNOLDS ST, BALMAIN NSW 2041	RES	53	48	48	40	40	52	20	14	21	0	0	0	0	0	0	0	24	0	0	17	22	16	0
4180	NCA 21	118 TERRY ST, ROZELLE NSW 2039	RES	53	48	48	40	40	52	5	18	18	0	0	0	0	0	0	0	17	0	0	24	15	9	0
4181	NCA 22	43-81 POINT ST, PYRMONT NSW 2009	RES	58	52	52	44	44	54	0	0	0	0	0	0	0	0	0	0	0	0	0	0	0	0	0
4182	NCA 20	46 RED LION ST, ROZELLE NSW 2039	RES	61	56	56	50	50	60	9	10	11	0	0	0	0	0	0	0	21	0	0	8	18	12	0
4183	NCA 21	15 ROSSER ST, ROZELLE NSW 2039	RES	53	48	48	40	40	52	39	34	35	0	0	0	0	0	0	0	22	0	0	0	20	14	0
4184	NCA 21	8 STEPHEN ST, BALMAIN NSW 2041	RES	53	48	48	40	40	52	0	0	0	0	0	0	0	0	0	0	0	0	0	0	0	0	0
4185	NCA 21	38 MACKENZIE ST, ROZELLE NSW 2039	RES	53	48	48	40	40	52	10	23	22	0	0	0	0	0	0	0	23	0	0	10	21	15	0
4186	NCA 21	2 MANSFIELD ST, ROZELLE NSW 2039	IND	75	75	75	75	75	75	0	0	0	0	0	0	0	0	0	0	0	0	0	0	0	0	0
4187	NCA 20	57 FOUCART ST, ROZELLE NSW 2039	RES	61	56	56	50	50	60	18	9	10	0	0	0	0	0	0	0	21	0	0	8	18	12	0
4188	NCA 21	142 DARLING ST, BALMAIN EAST NSW 2041	RES	53	48	48	40	40	52	0	0	0	0	0	0	0	0	0	0	0	0	0	0	0	0	0
4189	NCA 21	24 BUCHANAN ST, BALMAIN NSW	RES	53	48	48	40	40	52	0	29	0	0	0	0	0	0	0	0	26	0	0	0	24	18	0
4190	NCA 21	174 DARLING ST, BALMAIN NSW 2041	RES	53	48	48	40	40	52	0	19	11	0	0	0	0	0	0	0	0	0	0	0	0	0	0
4191	NCA 21	6 HENRY ST, BALMAIN NSW 2041	RES	53	48	48	40	40	52	12	18	22	0	0	0	0	0	0	0	24	0	0	21	21	15	0
4192	NCA 20	2 EASTON ST, ROZELLE NSW 2039	RES	61	56	56	50	50	60	21	0	4	0	0	0	0	0	0	0	17	0	0	15	15	9	0
4193	NCA 20	GOODWAY SERVICE STATION 176-184 VICTORI	COM	70	70	70	70	70	70	3	10	13	0	0	0	0	0	0	0	16	0	0	19	13	7	0
4194	NCA 21	11 JANE ST, BALMAIN NSW 2041	RES	53	48	48	40	40	52	0	0	0	0	0	0	0	0	0	0	0	0	0	0	0	0	0
4195	NCA 20	GARRYOWEN HOTEL 778 DARLING ST, ROZELLE	COM	70	70	70	70	70	70	6	8	11	0	0	0	0	0	0	0	17	0	0	5	15	9	0
4196	NCA 21	BALMAIN HIGH SCHOOL 25-33 TERRY ST, ROZE	EDU	65	65	65	65	65	65	0	0	8	0	0	0	0	0	0	0	16	0	0	8	14	7	0
4197	NCA 21	2 PERRETT ST, ROZELLE NSW 2039	RES	53	48	48	40	40	52	10	14	17	0	0	0	0	0	0	0	23	0	0	21	21	15	0
4198	NCA 21	20 MULLENS ST, BALMAIN NSW 2041	RES	53	48	48	40	40	52	30	25	27	0	0	0	0	0	0	0	23	0	0	29	20	14	0
4199	NCA 20	204 EVANS ST, ROZELLE NSW 2039	RES	61	56	56	50	50	60	12	10	12	0	0	0	0	0	0	0	21	0	0	8	18	12	0
4200	NCA 20	126 VICTORIA RD, ROZELLE NSW 2039	RES	61	56	56	50	50	60	0	9	0	0	0	0	0	0	0	0	0	0	0	0	0	0	0
4201	NCA 21	24 BRUCE ST, ROZELLE NSW 2039	RES	53	48	48	40	40	52	14	25	26	0	0	0	0	0	0	0	22	0	0	28	20	13	0
4202	NCA 21	579 DARLING ST, ROZELLE NSW 2039	COM	70	70	70	70	70	70	8	16	18	0	0	0	0	0	0	0	21	0	0	12	18	12	0
4203	NCA 20	4 CATHERINE ST, ROZELLE NSW 2039	RES	61	56	56	50	50	60	15	14	13	0	0	0	0	0	0	0	21	0	0	8	18	12	0
4204	NCA 20	49 FOUCART ST, ROZELLE NSW 2039	RES	61	56	56	50	50	60	17	12	10	0	0	0	0	0	0	0	21	0	0	10	18	12	0
4205	NCA 21	2 PEARSON ST, BALMAIN EAST NSW 2041	RES	53	48	48	40	40	52	0	0	0	0	0	0	0	0	0	0	0	0	0	0	0	0	0
4206	NCA 21	20 ENNIS ST, BALMAIN NSW 2041	RES	53	48	48	40	40	52	27	21	25	0	0	0	0	0	0	0	21	0	0	24	18	12	0
4207	NCA 20	28 RED LION ST, ROZELLE NSW 2039	RES	61	56	56	50	50	60	6	0	4	0	0	0	0	0	0	0	19	0	0	6	16	10	0
4208	NCA 20	63 DENISON ST, ROZELLE NSW 2039	RES	61	56	56	50	50	60	12	12	11	0	0	0	0	0	0	0	19	0	0	11	17	11	0
4209	NCA 20	757 DARLING ST, ROZELLE NSW 2039	RES	61	56	56	50	50	60	10	15	17	0	0	0	0	0	0	0	19	0	0	7	17	11	0
4210	NCA 21	30 TERRY ST, BALMAIN NSW 2041	RES	53	48	48	40	40	52	0	0	0	0	0	0	0	0	0	0	0	0	0	0	0	0	0
4211	NCA 20	25 BELMORE ST, ROZELLE NSW 2039	RES	61	56	56	50	50	60	0	0	0	0	0	0	0	0	0	0	0	0	0	0	0	0	0
4212	NCA 21	18 PALMER ST, BALMAIN NSW 2041	RES	53	48	48	40	40	52	0	0	0	0	0	0	0	0	0	0	0	0	0	0	0	0	0
4213	NCA 21	18 HARRIS ST, BALMAIN NSW 2041	RES	53	48	48	40	40	52	0	8	10	0	0	0	0	0	0	0	0	0	0	0	0	0	0
4214	NCA 21	19 JOHNSTON ST, BALMAIN EAST NSW 2041	RES	53	48	48	40	40	52	0	0	0	0	0	0	0	0	0	0	0	0	0	0	0	0	0
4215	NCA 21	15-39 WELLINGTON ST, ROZELLE NSW 2039	COM	70	70	70	70	70	70	8	16	18	0	0	0	0	0	0	0	18	0	0	22	15	9	0
4216	NCA 20	55 HORNSEY ST, ROZELLE NSW 2039	RES	61	56	56	50	50	60	0	0	0	0	0	0	0	0	0	0	0	0	0	0	0	0	0
4217	NCA 21	14 CRYSTAL ST, ROZELLE NSW 2039	RES	53	48	48	40	40	52	0	11	13	0	0	0	0	0	0	0	0	0	0	0	0	0	0
4218	NCA 21	530A DARLING ST, ROZELLE NSW 2039	RES	53	48	48	40	40	52	0	0	0	0	0	0	0	0	0	0	0	0	0	0	0	0	0
4219	NCA 20	3 HORNSEY ST, ROZELLE NSW 2039	RES	61	56	56	50	50	60	28	16	0	0	0	0	0	0	0	0	28	0	0	0	25	19	0
4220	NCA 20	1 ALBION ST, ROZELLE NSW 2039	RES	61	56	56	50	50	60	0	0	0	0	0	0	0	0	0	0	0	0	0	0	0	0	0
4221	NCA 21	11 ADOLPHUS ST, BALMAIN NSW 2041	RES	53	48	48	40	40	52	16	10	14	0	0	0	0	0	0	0	16	0	0	12	13	7	0
4222	NCA 21	WATER POLICE SITE 4 JUBILEE PL, BALMAIN	IND	75	75	75	75	75	75	0	0	0	0	0	0	0	0	0	0	0	0	0	0	0	0	0
4223	NCA 21	21 COULON ST, ROZELLE NSW 2039	RES	53	48	48	40	40	52	0	24	0	0	0	0	0	0	0	0	0	0	0	0	0	0	0
4224	NCA 21	521 DARLING ST, BALMAIN NSW 2041	RES	53	48	48	40	40	52	0	0	0	0	0	0	0	0	0	0	0	0	0	0	0	0	0
4225	NCA 21	31 SMITH ST, ROZELLE NSW 2039	RES	53	48	48	40	40	52	35	30	38	0	0	0	0	0	0	0	29	0	0	35	26	20	0
4226	NCA 21	16 MERTON ST, ROZELLE NSW 2039	RES	53	48	48	40	40	52	10	17	18	0	0	0	0	0	0	0	22	0	0	19	19	13	0
4227	NCA 20	ADDRESS UNKNOWN	RES	61	56	56	50	50	60	13	12	13	0	0	0	0	0	0	0	24	0	0	11	21	15	0
4228	NCA 21	23 HARTLEY ST, ROZELLE NSW 2039	RES	53	48	48	40	40	52	12	29	29	0	0	0	0	0	0	0	26	0	0	33	23	17	0
4229	NCA 21	11 ANN ST, BALMAIN NSW 2041	RES	53	48	48	40	40	52	24	16	14	0	0	0	0	0	0	0	16	0	0	23	13	7	0
4230	NCA 21	22 BUCHANAN ST, BALMAIN NSW	RES	53	48	48	40	40	52	17	25	22	0	0	0	0	0	0	0	27	0	0	21	25	19	0
4231	NCA 21	5 BOOTH ST, BALMAIN NSW 2041	RES	53	48	48	40	40	52	5	0	1	0	0	0	0	0	0	0	16	0	0	5	14	8	0
4232	NCA 20	34A RED LION ST, ROZELLE NSW 2039	RES	61	56	56	50	50	60	14	18	22	0	0	0	0	0	0	0	24	0	0	11	22	16	0
4233	NCA 20	17 TOELLE ST, ROZELLE NSW 2039	RES	61	56	56	50	50	60	0	0	0	0	0	0	0	0	0	0	0	0	0	0	0	0	0
4234	NCA 21	51 PALMER ST, BALMAIN NSW 2041	RES	53	48	48	40	40	52	0	0	0	0	0	0	0	0	0	0	0	0	0	0	0	0	0
4235	NCA 22	451-459 GLEBE POINT RD, GLE	RES	58	52	52	44	44	54	14	10	10	0	0	0	0	0	0	0	23	0	0	13	20	14	0
4236	NCA 21	70 PALMER ST, BALMAIN NSW 2041	RES	53	48	48	40	40	52	6	0	1	0	0	0	0	0	0	0	18	0	0	6	16	10	0
4237	NCA 22	14 OXLEY ST, GLEBE NSW 2037	RES	58	52	52	44	44	54	32	23	30	0	0	0	0	0	0	0	22	0	0	28	20	13	0
4238	NCA 21	19 HARTLEY ST, ROZELLE NSW 2039	RES	53	48	48	40	40	52	0	16	20	0	0	0	0	0	0	0	0	0	0	0	0	0	0
4239	NCA 20	13 BURT ST, ROZELLE NSW 2039	RES	61	56	56	50	50	60	0	0	0	0	0	0	0	0	0	0	0	0	0	0	0	0	0
4240	NCA 21	24 BUCHANAN ST, BALMAIN NSW	RES	53	48	48	40	40	52	14	18	17	0	0	0	0	0	0	0	26	0	0	16	24	18	0
4241	NCA 20	2 HUTCHESON ST, ROZELLE NSW 2039	RES	61	56	56	50	50	60	0	0	0	0	0	0	0	0	0	0	0	0	0	0	0	0	0
4242	NCA 20	40 ALBERTO ST, LILYFIELD NSW 2040	RES	61	56	56	50	50	60	14	0	6	0	0	0	0	0	0	0	19	0	0	8	17	11	0
4243	NCA 22	312 GLEBE POINT RD, GLEBE NSW 2037	RES	58	52	52	44	44	54	34	25	30	0	0	0	0	0	0	0	25	0	0	31	22	16	0
4244	NCA 21	36 REYNOLDS ST, BALMAIN NSW 2041	RES	53	48	48	40	40	52	13	11	14	0	0	0	0	0	0	0	23	0	0	14	21	15	0
4245	NCA 22	28 EGLINTON RD, GLEBE NSW 2037	RES	58	52	52	44	44	54	32	20	28	0	0	0	0	0	0	0	21	0	0	28	18	12	0
4246	NCA 21	7 EWENTON ST, BALMAIN NSW 2041	RES	53	48	48	40	40	52	28	19	22	0	0	0	0	0	0	0	18	0	0	25	16	10	0
4247	NCA 21	157 MANSFIELD ST, ROZELLE NSW 2039	RES	53	48	48	40	40	52	17	25	29	0	0	0	0	0	0	0	26	0	0	31	24	18	0
4248	NCA 20	312 NELSON ST, ANNANDALE NSW 2038	RES	61	56	56	50	50	60	0	0	0	0	0	0	0	0	0	0	0	0	0	0	0	0	0
4249	NCA 20	12 CECILY ST, LILYFIELD NSW 2040	RES	61	56	56	50	50	60	8	0	0	0	0	0	0	0	0	0	16	0	0	3	13	7	0
4250	NCA 21	1A WELLINGTON ST, ROZELLE NSW 2039	RES	53	48	48	40	40	52	0	0	0	0	0	0	0	0	0	0	0	0	0	0	0	0	0
4251	NCA 20	279 JOHNSTON ST, ANNANDALE NSW 2038	RES	61	56	56	50	50	60	0	8	0	0	0	0	0	0	0	0	16	0	0	0	14	8	0
4252	NCA 20	48 HORNSEY ST, ROZELLE NSW 2039	RES	61	56	56	50	50	60	11	8	7	0	0	0	0	0	0	0	25	0	0	11	22	16	0
4253	NCA 20	4 GORDON ST, ROZELLE NSW 2039	RES	61	56	56	50	50	60	0	0	0	0	0	0	0	0	0	0	0	0	0	0	0	0	0
4254	NCA 21	15 HARRIS ST, BALMAIN NSW 2041	RES	53	48	48	40	40	52	13	21	23	0	0	0	0	0	0	0	21	0	0	24	18	12	0
4255	NCA 20	9 BURT ST, ROZELLE NSW 2039	RES	61	56	56	50	50	60	11	0	10	0	0	0	0	0	0	0	22	0	0	9	20	14	0
4256	NCA 20	40 LILYFIELD RD, ROZELLE NSW 2039	RES	61	56	56	50	50	60	31	0	0	0	0	0	0	0	0	0	25	0	0	0	23	16	0
4257	NCA 21	1 HYAM ST, BALMAIN N	RES	53	48	48	40	40	52	12	14	9	0	0	0	0	0	0	0	22	0	0	15	19	13	0
4258	NCA 20	756 DARLING ST, ROZELLE NSW 2039	EDU	65	65	65	65	65	65	0	0	0	0	0	0	0	0	0	0	0	0	0	0	0	0	0
4259	NCA 21	127 VICTORIA RD, ROZELLE NSW 2039	COM	70	70	70	70	70	70	3	0	4	0	0	0	0	0	0	0	15	0	0	16	13	7	0
4260	NCA 21	12 DATCHETT ST, BALMAIN EAST NSW 2041	RES	53	48	48	40	40	52	0	0	0	0	0	0	0	0	0	0	0	0	0	0	0	0	0
4261	NCA 21	21 HIGH ST, BALMAIN NSW 2041	RES	53	48	48	40	40	52	0	0	4	0	0	0	0	0	0	0	0	0	0	0	0	0	0
4262	NCA 20	1 PADSTOW ST, ROZELLE NSW 2039	RES	61	56	56	50	50	60	10	0	9	0	0	0	0	0	0	0	20	0	0	7	17	11	0
4263	NCA 20	31 ALFRED ST, ROZELLE NSW 2039	RES	61	56	56	50	50	60	0	0	0	0	0	0	0	0	0	0	0	0	0	0	0	0	0
4264	NCA 20	34 MOODIE ST, ROZELLE NSW 2039	RES	61	56	56	50	50	60	4	0	0	0	0	0	0	0	0	0	16	0	0	4	14	8	0

4265	NCA 22	13 SHEEHY ST, GLEBE NSW 2037	RES	58	52	52	44	44	54	14	18	24	0	0	0	0	0	0	0	0	0	0	0	0	0	0	0
4266	NCA 22	14 AVENUE RD, GLEBE NSW 2037	RES	58	52	52	44	44	54	30	21	28	0	0	0	0	0	0	0	0	19	0	0	26	16	10	0
4267	NCA 21	38 MOORE ST, ROZELLE NSW 2039	RES	53	48	48	40	40	52	12	18	22	0	0	0	0	0	0	0	0	27	0	0	22	25	19	0
4268	NCA 22	24 REFINERY DR, PYRMONT NSW 2009	RES	58	52	52	44	44	54	0	0	0	0	0	0	0	0	0	0	0	0	0	0	0	0	0	0
4269	NCA 20	102 CECILY ST, LILYFIELD NSW 2040	RES	61	56	56	50	50	60	25	9	12	0	0	0	0	0	0	0	0	20	0	0	18	18	11	0
4270	NCA 21	143 EVANS ST, ROZELLE NSW 2039	RES	53	48	48	40	40	52	13	23	23	0	0	0	0	0	0	0	0	26	0	0	28	24	18	0
4271	NCA 21	6 BRUCE ST, ROZELLE NSW 2039	RES	53	48	48	40	40	52	0	17	0	0	0	0	0	0	0	0	0	0	0	0	0	0	0	0
4272	NCA 21	19 UNION ST, BALMAIN EAST NSW 2041	RES	53	48	48	40	40	52	0	0	0	0	0	0	0	0	0	0	0	0	0	0	0	0	0	0
4273	NCA 21	55 BRADFORD ST, BALMAIN NSW 2041	RES	53	48	48	40	40	52	0	0	0	0	0	0	0	0	0	0	0	0	0	0	0	0	0	0
4274	NCA 20	27 KENTVILLE AV, ANNANDALE NSW 2038	RES	61	56	56	50	50	60	28	20	24	0	0	0	0	0	0	0	0	19	0	0	27	17	11	0
4275	NCA 20	41 SPRINGSIDE ST, ROZELLE NSW 2039	RES	61	56	56	50	50	60	0	0	0	0	0	0	0	0	0	0	0	0	0	0	0	0	0	0
4276	NCA 21	108 TERRY ST, ROZELLE NSW 2039	RES	53	48	48	40	40	52	0	8	10	0	0	0	0	0	0	0	0	0	0	0	0	0	0	0
4277	NCA 21	125 MULLENS ST, ROZELLE NSW 2039	RES	53	48	48	40	40	52	27	20	30	0	0	0	0	0	0	0	0	26	0	0	27	24	18	0
4278	NCA 21	30 GRAFTON ST, BALMAIN NSW 2041	RES	53	48	48	40	40	52	28	23	28	0	0	0	0	0	0	0	0	27	0	0	24	24	18	0
4279	NCA 21	51 PALMER ST, BALMAIN NSW 2041	RES	53	48	48	40	40	52	16	20	19	0	0	0	0	0	0	0	0	19	0	0	26	16	10	0
4280	NCA 20	757 DARLING ST, ROZELLE NSW 2039	RES	61	56	56	50	50	60	0	0	0	0	0	0	0	0	0	0	0	0	0	0	0	0	0	0
4281	NCA 21	24 PROSPER ST, ROZELLE NSW 2039	RES	53	48	48	40	40	52	9	23	23	0	0	0	0	0	0	0	0	22	0	0	25	19	13	0
4282	NCA 21	23 GOODSIR ST, ROZELLE NSW 2039	RES	53	48	48	40	40	52	10	21	19	0	0	0	0	0	0	0	0	22	0	0	20	19	13	0
4283	NCA 20	2 COOK ST, ROZELLE NSW 2039	RES	61	56	56	50	50	60	8	11	14	0	0	0	0	0	0	0	0	18	0	0	5	16	10	0
4284	NCA 21	16 ST MARYS ST, BALMAIN EAST NSW 2041	RES	53	48	48	40	40	52	0	0	0	0	0	0	0	0	0	0	0	0	0	0	0	0	0	0
4285	NCA 20	18 MOODIE ST, ROZELLE NSW 2039	RES	61	56	56	50	50	60	0	0	0	0	0	0	0	0	0	0	0	0	0	0	0	0	0	0
4286	NCA 20	39 ALFRED ST, ROZELLE NSW 2039	RES	61	56	56	50	50	60	21	15	14	0	0	0	0	0	0	0	0	27	0	0	18	25	19	0
4287	NCA 21	3 HYAM ST, BALMAIN NSW 2041	RES	53	48	48	40	40	52	13	15	15	0	0	0	0	0	0	0	0	24	0	0	23	22	16	0
4288	NCA 21	28 MACKENZIE ST, ROZELLE NSW 2039	RES	53	48	48	40	40	52	17	29	29	0	0	0	0	0	0	0	0	0	0	0	32	0	0	0
4289	NCA 21	252 DARLING ST, BALMAIN NSW 2041	COM	70	70	70	70	70	70	10	14	10	0	0	0	0	0	0	0	0	17	0	0	12	15	9	0
4290	NCA 21	125 VICTORIA RD, ROZELLE NSW 2039	COM	70	70	70	70	70	70	0	0	6	0	0	0	0	0	0	0	0	0	0	0	0	0	0	0
4291	NCA 21	6 GLADSTONE ST, BALMAIN NSW 2041	RES	53	48	48	40	40	52	23	15	13	0	0	0	0	0	0	0	0	15	0	0	7	12	6	0
4292	NCA 20	142 FOUCART ST, ROZELLE NSW 2039	RES	61	56	56	50	50	60	0	0	0	0	0	0	0	0	0	0	0	0	0	0	0	0	0	0
4293	NCA 20	3 WILLIAM ST, ANNANDALE NSW 2038	RES	61	56	56	50	50	60	0	0	0	0	0	0	0	0	0	0	0	0	0	0	0	0	0	0
4294	NCA 21	79 MANSFIELD ST, ROZELLE NSW 2039	RES	53	48	48	40	40	52	22	14	20	0	0	0	0	0	0	0	0	29	0	0	25	27	21	0
4295	NCA 21	651-653 DARLING ST, ROZELLE NSW 2039	COM	70	70	70	70	70	70	0	0	0	0	0	0	0	0	0	0	0	0	0	0	0	0	0	0
4296	NCA 21	1 ADOLPHUS ST, BALMAIN NSW 2041	RES	53	48	48	40	40	52	0	13	0	0	0	0	0	0	0	0	0	0	0	0	0	0	0	0
4297	NCA 20	707 DARLING ST, ROZELLE NSW 2039	COM	70	70	70	70	70	70	8	11	12	0	0	0	0	0	0	0	0	21	0	0	8	18	12	0
4298	NCA 22	45 BOWMAN ST, PYRMO	RES	58	52	52	44	44	54	0	0	0	0	0	0	0	0	0	0	0	0	0	0	0	0	0	0
4299	NCA 22	1 STEWART ST, GLEBE NSW 2037	RES	58	52	52	44	44	54	0	17	14	0	0	0	0	0	0	0	0	18	0	0	0	16	10	0
4300	NCA 21	33 DONNELLY ST, BALMAIN NSW 2041	RES	53	48	48	40	40	52	0	0	0	0	0	0	0	0	0	0	0	18	0	0	0	16	10	0
4301	NCA 22	ADDRESS UNKNOWN	RES	58	52	52	44	44	54	0	0	0	0	0	0	0	0	0	0	0	0	0	0	0	0	0	0
4302	NCA 21	43 MULLENS ST, BALMAIN NSW 2041	RES	53	48	48	40	40	52	15	12	10	0	0	0	0	0	0	0	0	23	0	0	14	20	14	0
4303	NCA 21	222 DARLING ST, BALMAIN NSW 2041	COM	70	70	70	70	70	70	0	0	0	0	0	0	0	0	0	0	0	0	0	0	0	0	0	0
4304	NCA 21	5 LAWSON ST, BALMAIN NSW 2041	RES	53	48	48	40	40	52	0	0	0	0	0	0	0	0	0	0	0	0	0	0	0	0	0	0
4305	NCA 21	21 DARVALL ST, BALMAIN NSW 2041	RES	53	48	48	40	40	52	10	10	8	0	0	0	0	0	0	0	0	19	0	0	8	16	10	0
4306	NCA 22	1A DALGAL WAY, FOREST LODGE NSW 2037	RES	58	52	52	44	44	54	11	0	10	0	0	0	0	0	0	0	0	18	0	0	8	15	9	0
4307	NCA 21	17 BRUCE ST, ROZELLE NSW 2039	RES	53	48	48	40	40	52	10	22	22	0	0	0	0	0	0	0	0	25	0	0	24	22	16	0
4308	NCA 21	102 TERRY ST, ROZELLE NSW 2039	RES	53	48	48	40	40	52	5	0	8	0	0	0	0	0	0	0	0	18	0	0	9	15	9	0
4309	NCA 20	17 HORNSEY ST, ROZELLE NSW 2039	RES	61	56	56	50	50	60	34	22	26	0	0	0	0	0	0	0	0	29	0	0	33	27	21	0
4310	NCA 20	8 TOELLE ST, ROZELLE NSW 2039	RES	61	56	56	50	50	60	0	0	0	0	0	0	0	0	0	0	0	0	0	0	0	0	0	0
4311	NCA 22	19 COOK ST, GLEBE NSW 2037	RES	58	52	52	44	44	54	0	0	0	0	0	0	0	0	0	0	0	17	0	0	0	14	8	0
4312	NCA 20	50 SPRINGSIDE ST, ROZELLE NSW 2039	RES	61	56	56	50	50	60	0	0	0	0	0	0	0	0	0	0	0	0	0	0	0	0	0	0
4313	NCA 21	1 RUMSAY ST, ROZELLE NSW 2039	RES	53	48	48	40	40	52	19	25	22	0	0	0	0	0	0	0	0	32	0	0	22	30	23	0
4314	NCA 20	10 BURT ST, ROZELLE NSW 2039	RES	61	56	56	50	50	60	10	9	12	0	0	0	0	0	0	0	0	23	0	0	11	20	14	0
4315	NCA 20	29 KENTVILLE AV, ANNANDALE NSW 2038	RES	61	56	56	50	50	60	28	20	24	0	0	0	0	0	0	0	0	19	0	0	27	17	11	0
4316	NCA 21	8 GEORGE ST, BALMAIN NSW 2041	RES	53	48	48	40	40	52	18	13	13	0	0	0	0	0	0	0	0	24	0	0	17	21	15	0
4317	NCA 20	8 CLUBB ST, ROZELLE NSW 2039	RES	61	56	56	50	50	60	0	0	0	0	0	0	0	0	0	0	0	0	0	0	0	0	0	0
4318	NCA 20	64 FOUCART ST, ROZELLE NSW 2039	RES	61	56	56	50	50	60	19	17	18	0	0	0	0	0	0	0	0	21	0	0	22	18	12	0
4319	NCA 21	16 HARTLEY ST, ROZELLE NSW 2039	RES	53	48	48	40	40	52	14	21	22	0	0	0	0	0	0	0	0	27	0	0	24	25	18	0
4320	NCA 22	26 COOK ST, GLEBE NSW 2037	RES	58	52	52	44	44	54	30	17	28	0	0	0	0	0	0	0	0	26	0	0	26	23	17	0
4321	NCA 20	180 EVANS ST, ROZELLE NSW 2039	RES	61	56	56	50	50	60	18	20	20	0	0	0	0	0	0	0	0	20	0	0	12	18	11	0
4322	NCA 21	82 ROSSER ST, BALMAIN NSW 2041	RES	53	48	48	40	40	52	33	18	30	0	0	0	0	0	0	0	0	26	0	0	32	23	17	0
4323	NCA 20	100 FOUCART ST, ROZELLE NSW 2039	RES	61	56	56	50	50	60	23	17	19	0	0	0	0	0	0	0	0	18	0	0	16	16	9	0
4324	NCA 20	112 CECILY ST, LILYFIELD NSW 2040	RES	61	56	56	50	50	60	26	15	18	0	0	0	0	0	0	0	0	18	0	0	24	16	9	0
4325	NCA 21	22 WILLIAM ST, BALMAIN EAST NSW 2041	RES	53	48	48	40	40	52	0	0	0	0	0	0	0	0	0	0	0	0	0	0	0	0	0	0
4326	NCA 21	8 SMITH ST, ROZELLE NSW 2039	RES	53	48	48	40	40	52	0	33	0	0	0	0	0	0	0	0	0	0	0	0	0	0	0	0
4327	NCA 21	15 DAVIDSON ST, BALMAIN NSW 2041	RES	53	48	48	40	40	52	0	15	3	0	0	0	0	0	0	0	0	0	0	0	0	0	0	0
4328	NCA 20	56 SPRINGSIDE ST, ROZELLE NSW 2039	RES	61	56	56	50	50	60	0	0	0	0	0	0	0	0	0	0	0	0	0	0	0	0	0	0
4329	NCA 21	16 UNION ST, BALMAIN EAST NSW 2041	RES	53	48	48	40	40	52	0	0	0	0	0	0	0	0	0	0	0	0	0	0	0	0	0	0
4330	NCA 20	9 SPRINGSIDE ST, ROZELLE NSW 2039	RES	61	56	56	50	50	60	0	0	10	0	0	0	0	0	0	0	0	16	0	0	13	14	8	0
4331	NCA 21	21 WILLIAM ST, BALMAIN EAST NSW 2041	RES	53	48	48	40	40	52	0	0	0	0	0	0	0	0	0	0	0	0	0	0	0	0	0	0
4332	NCA 20	5 CATHERINE ST, ROZELLE NSW 2039	RES	61	56	56	50	50	60	12	9	11	0	0	0	0	0	0	0	0	20	0	0	7	18	12	0
4333	NCA 20	23 KENTVILLE AV, ANNANDALE NSW 2038	RES	61	56	56	50	50	60	28	20	24	0	0	0	0	0	0	0	0	21	0	0	27	18	12	0
4334	NCA 21	56-62 ROSSER ST, ROZELLE NSW 2039	RES	53	48	48	40	40	52	34	31	36	0	0	0	0	0	0	0	0	35	0	0	34	32	26	0
4335	NCA 22	BOATHOUSE TERRACES 109-121 FERRY RD, GLE	RES	58	52	52	44	44	54	0	0	0	0	0	0	0	0	0	0	0	0	0	0	0	0	0	0
4336	NCA 20	4 ALICE ST, ROZELLE NSW 2039	RES	61	56	56	50	50	60	15	0	-1	0	0	0	0	0	0	0	0	17	0	0	7	15	9	0
4337	NCA 21	7 BRADFORD ST, BALMAIN NSW 2041	RES	53	48	48	40	40	52	18	10	4	0	0	0	0	0	0	0	0	20	0	0	18	18	11	0
4338	NCA 22	FLORENCE LEICHHARDT ST, GLEBE N	RES	58	52	52	44	44	54	12	0	16	0	0	0	0	0	0	0	0	22	0	0	8	20	13	0
4339	NCA 21	83 NELSON ST, ROZELLE NSW 2039	RES	53	48	48	40	40	52	0	0	0	0	0	0	0	0	0	0	0	0	0	0	0	0	0	0
4340	NCA 20	221 EVANS ST, ROZELLE NSW 2039	RES	61	56	56	50	50	60	0	0	0	0	0	0	0	0	0	0	0	0	0	0	0	0	0	0
4341	NCA 21	63A MERTON ST, ROZELLE NSW 2039	RES	53	48	48	40	40	52	0	0	0	0	0	0	0	0	0	0	0	0	0	0	0	0	0	0
4342	NCA 21	26 STEPHEN ST, BALMAIN NSW 2041	RES	53	48	48	40	40	52	13	10	9	0	0	0	0	0	0	0	0	15	0	0	13	13	7	0
4343	NCA 20	6-8 WATERLOO ST, ROZELLE NSW 2039	CHC	50	50	50	50	50	50	6	14	15	0	0	0	0	0	0	0	0	18	0	0	6	16	10	0
4344	NCA 21	5 WULUMAY CL, ROZELLE NSW 2039	RES	53	48	48	40	40	52	0	0	7	0	0	0	0	0	0	0	0	16	0	0	0	13	7	0
4345	NCA 22	26 POINT ST, PYRMONT NSW 2009	RES	58	52	52	44	44	54	0	0	0	0	0	0	0	0	0	0	0	0	0	0	0	0	0	0
4346	NCA 21	24 DATCHETT ST, BALMAIN EAST NSW 2041	RES	53	48	48	40	40	52	0	0	0	0	0	0	0	0	0	0	0	0	0	0	0	0	0	0
4347	NCA 20	27 PRITCHARD ST, ANNANDALE NSW 2038	RES	61	56	56	50	50	60	0	0	0	0	0	0	0	0	0	0	0	0	0	0	0	0	0	0
4348	NCA 20	26 BELMORE ST, ROZELLE NSW 2039	RES	61	56	56	50	50	60	9	23	26	0	0	0	0	0	0	0	0	26	0	0	18	24	17	0
4349	NCA 20	10A QUIRK ST, ROZELLE NSW 2039	RES	61	56	56	50	50	60	18	11	8	0	0	0	0	0	0	0	0	0	0	0	0	0	0	0
4350	NCA 20	39 LILYFIELD RD, ROZELLE NSW 2039	RES	61	56	56	50	50	60	19	10	12	0	0	0	0	0	0	0	0	27	0	0	13	24	18	0
4351	NCA 20	75 DENISON ST, ROZELLE NSW 2039	RES	61	56	56	50	50	60	6	0	4	0	0	0	0	0	0	0	0	18	0	0	9	15	9	0
4352	NCA 21	138-140 EVANS ST, ROZELLE NSW 2039	RES	53	48	48	40	40	52	9	18	19	0	0	0	0	0	0	0	0	22	0	0	9	19	13	0
4353	NCA 21	67 MANSFIELD ST, ROZELLE NSW 2039	RES	53	48	48	40	40	52	22	21	24	0	0	0	0	0	0	0	0	29	0	0	22	27	21	0
4354	NCA 21	37 MANSFIELD ST, ROZELLE NSW 2039	RES	53	48	48	40	40	52	26	24	23	0	0	0	0	0	0	0	0	29	0	0	24	27	21	0
4355	NCA 21	40 MULLENS ST, BALMAIN NSW 2041	RES	53	48	48	40	40	52	0	0	0	0	0	0	0	0	0	0	0	0	0	0	0	0	0	0
4356	NCA 21	7 WESTON ST, BALMAIN EAST NSW 2041	RES	53	48	48	40	40	52	0	0	0	0	0	0	0	0	0	0	0	0	0	0	0	0	0	0
4357	NCA 22	29 REFINERY DR, PYRMONT NSW 2009	RES	58	52	52	44	44	54	0	0	0	0	0	0	0	0	0	0	0	0	0	0	0	0	0	0
4358	NCA 22	14 GRIFFIN PL, GL	RES	58	52	52	44	44	54	0	0	0	0	0	0	0	0	0	0	0	0	0	0	0	0	0	0
4359	NCA 20	455 BALMAIN RD, LILYFIELD NSW 2040	RES	61	56	56	50	50	60	0	0	0	0	0	0	0	0	0	0	0	0	0	0	0	0	0	0
4360	NCA 20	196 EVANS ST, ROZELLE NSW 2039	RES	61	56	56	50	50	60	23	19	16	0	0	0	0	0	0	0	0	21	0	0	11	19	13	0
4361	NCA 21	5 WULUMAY CL, ROZELLE NSW 2039	RES	53	48	48	40	40	52	0	0	0	0	0	0	0	0	0	0	0	16	0	0	0	13	7	0
4362	NCA 21	22 HARRIS ST, BALMAIN NSW 2041	RES	53	48	48	40	40	52	0	9	7	0	0	0	0	0	0	0	0	0	0	0	0	0	0	0
4363	NCA 22	415 GLEBE POINT RD, GLEBE NSW 2037	RES	58	52	52	44	44	54	0	0	0	0	0	0	0	0	0	0	0	0	0	0	0	0	0	0
4364	NCA 21	SOMERSET MEWS 77 PALMER ST, BALMAIN NS	RES	53	48	48	40	40	52	30	31	28	0	0	0	0	0	0	0	0	27	0	0	31	25	19	0
4365	NCA 21	548 DARLING ST, ROZELLE NSW 2039	RES	53	48	48	40	40	52	0	0	0	0	0	0	0	0	0	0	0	0	0	0	0	0	0	0
4366	NCA 20	73 FOUCART ST, ROZELLE NSW 2039	RES	61	56	56	50	50	60	0	0	0	0	0	0	0	0	0	0	0	0	0	0	0	0	0	0
4367	NCA 20	31 HORNSEY ST, ROZELLE NSW 2039	RES	61	56	56	50	50	60	22	19	21	0	0	0	0	0	0	0	0	28	0	0	31	26	20	0
4368	NCA 21	14 MACKENZIE ST, ROZELLE NSW 2039	RES	53	48	48	40	40	52	10	27	27	0	0	0	0	0	0	0	0	23	0	0	29	20	14	0
4369	NCA 20	33 CALLAN ST, ROZELLE NSW 2039	RES	61	56	56	50	50	60	0	0	0	0	0	0	0	0	0	0	0	0	0	0	0	0	0	0
4370	NCA 20	30 CAMBRIDGE ST, ROZELLE NSW 2039	RES	61	56	56	50	50	60	5	0	8	0	0	0	0	0	0	0	0	17	0	0	4	15	9	0
4371	NCA 21	134 MULLENS ST, ROZELLE NSW 2039	RES	53	48	48	40	40	52	0	17	16	0	0	0	0	0	0	0	0	24	0	0	0	21	15	0
4372	NCA 20	12 ALFRED ST, ROZELLE NSW 2039	RES	61	56	56	50	50	60	9	0	8	0	0	0	0	0	0	0	0	21	0	0	8	18	12	0
4373	NCA 21	ADDRESS UNKNOWN	RES	53	48	48	40	40	52	4	0	9	0	0	0	0	0	0	0	0	17	0	0	13	14	8	0
4374	NCA 21	44 DARLING ST, BALMAIN EAST NSW 2041	RES	53	48	48	40	40	52	0	0	0	0	0	0	0	0	0	0	0	0	0	0	0	0	0	0
4375	NCA 21	3A HENRY ST, BALMAIN NSW 2041	RES	53	48	48	40	40	52	16	23	21	0	0	0	0	0	0	0	0	24	0	0	29	22	15	0
4376	NCA 20	30-42 ALFRED ST, ROZELLE NSW 2039	RES	61	56	56	50	50	60	0	0	0	0	0	0	0	0	0	0	0	0	0	0	0	0	0	0
4377	NCA 21	61 REYNOLDS ST, BALMAIN NSW 2041	RES	53	48	48	40	40	52	20	19	20	0	0	0	0	0	0	0	0	25	0	0	19	23	16	0
4378	NCA 21	649 DARLING ST, ROZELLE NSW 2039	COM	70	70	70	70	70	70	0	0	2	0	0	0	0	0	0	0	0	0	0	0	0	0	0	0
4379	NCA 21	14C JANE ST, BALMAIN NSW 2041	RES	53	48	48	40	40	52	4	0	0	0	0	0	0	0	0	0	0	16	0	0	4	13	7	0
4380	NCA 21	5 NELSON ST, ROZELLE NSW 2039	RES	53	48	48	40	40	52	0	0	0	0	0	0	0	0	0	0	0	0	0	0	0	0	0	0
4381	NCA 20	44 ELIZABETH ST, ROZELLE NSW 2039	RES	61	56	56	50	50	60	0	0	2	0	0	0	0	0	0	0	0	0	0	0	0	0	0	0
4382	NCA 20	40 VICTORIA RD, ROZELLE NSW 2039	HOT	70	70	70	70	70	70	13	28	28	0	0	0	0	0	0	0	0	26	0	0	15	24	18	0
4383	NCA 21	1 WULUMAY CL, ROZELLE N	RES	53	48	48	40	40	52	0	0	0	0	0	0	0	0	0	0	0	0	0	0	0	0	0	0
4384	NCA 21	12 JOHNSTON ST, BALMAIN EAST NSW 2041	RES	53	48	48	40	40	52	0	0	0	0	0	0	0	0	0	0	0	0	0	0	0	0	0	0
4385	NCA 22	449 GLEBE POINT RD, GLEBE NSW 2037	RES	58	52	52	44	44	54	0	0	0	0	0	0	0	0	0	0	0	0	0	0	0	0	0	0
4386	NCA 22	29-31 COOK ST, GLEBE NSW 20	RES	58	52	52	44	44	54	0	0	0	0	0	0	0	0	0	0	0	0	0	0	0	0	0	0
4387	NCA 20	6 PERCY ST, ROZELLE NSW 2039	RES	61	56	56	50	50	60	15	12	12	0	0	0	0	0	0	0	0	22	0	0	9	20	14	0
4388	NCA 21	131 MANSFIELD ST, ROZELLE NSW 2039	RES	53	48	48	40	40	52	15	26	31	0	0	0	0	0	0	0	0	31	0	0	33	28	22	0
4389	NCA 21	22 GRAFTON ST, BALMAIN NSW 2041	RES	53	48	48	40	40	52	26	19	19	0	0	0	0	0	0	0	0	18	0	0	26	15	9	0
4390	NCA 20	39 SPRINGSIDE ST, ROZELLE NSW 2039	RES	61	56	56	50	50	60	0	0	0	0	0	0	0	0	0	0	0	0	0	0	0	0	0	0
4391	NCA 21	69 REYNOLDS ST, BALMAIN NSW 2041	RES	53	48	48	40	40	52	14	19	18	0	0	0	0	0	0	0	0	22	0	0	23	19	13	0
4392	NCA 21	5 PERRETT ST, ROZELLE NSW 2039	RES	53	48	48	40	40	52	14	18	15	0	0	0	0	0	0	0	0	24	0	0	20	22	16	0
4393	NCA 21	104 MANSFIELD ST, ROZELLE NSW 2039	RES	53	48	48	40	40	52	0	17	0	0	0	0	0	0	0	0	0	0	0	0	0	0	0	0
4394	NCA 21	4 ELLEN ST, ROZELLE NSW 2039	RES	53	48	48	40	40	52	0	19	17	0	0	0	0	0	0	0	0	0	0	0	0	0	0	0
4395	NCA 21	22 CLARE ST, ROZELLE NSW 2039	RES	53	48	48	40	40	52	0	16	0	0	0	0	0	0	0	0	0	0	0	0	0	0	0	0
4396	NCA 21	191 BEATTIE ST, BALMAIN NSW 2041	RES	53	48	48	40	40	52	9	13	14	0	0	0	0	0	0	0	0	22	0	0	13	19	13	0
4397	NCA 21	ADDRESS UNKNOWN	NONE	75	75	75	75	75	75	40	26	39	0	0	0	0	0	0	0	0	31	0	0	38	28	22	0
4398	NCA 20	9 MAIDA ST, LILYFIELD NSW 2040	RES	61	56	56	50	50	60	0	0	0	0	0	0	0	0	0	0	0	0	0	0	0	0	0	0
4399	NCA 21	25 EVANS ST, BALMAIN NSW 2041	RES	53	48	48	40	40	52	15	0	10	0	0	0	0	0	0	0	0	22	0	0	13	20	14	0
4400	NCA 21	4 WULUMAY CL, ROZELLE NSW 2039	RES	53	48	48	40	40	52	0	0	0	0	0	0	0	0	0	0	0	15	0	0	0	12	6	0
4401	NCA 20	691 DARLING ST, ROZELLE NSW 2039	RES	61	56	56	50	50	60	0	0	0	0	0	0	0	0	0	0	0	0	0	0	0	0	0	0
4402	NCA 20	15 MOODIE ST, ROZELLE NSW 2039	RES	61	56	56	50	50	60	0	0	0	0	0	0	0	0	0	0	0	0	0	0	0	0	0	0
4403	NCA 21	41 STEPHEN ST, BALMAIN NSW 2041	RES	53	48	48	40	40	52	17	13	15	0	0	0	0	0	0	0	0	17	0	0	15	15	8	0
4404	NCA 21	86 ROSSER ST, BALMAIN NSW 2041	RES	53	48	48	40	40	52	0	0	0	0	0	0	0	0	0	0	0	0	0	0	0	0	0	0
4405	NCA 21	656 DARLING ST, ROZELLE NSW 2039	RES	53	48	48	40	40	52	8	19	20	0	0	0	0	0	0	0	0	20	0	0	24	18	12	0
4406	NCA 20	13 OXFORD ST, ROZELLE NSW 2039	RES	61	56	56	50	50	60	4	0	0	0	0	0	0	0	0	0	0	16	0	0	3	14	8	0
4407	NCA 20	710 DARLING ST, ROZELLE NSW 2039	RES	61	56	56	50	50	60	5	10	9	0	0	0	0	0	0	0	0	18	0	0	5	15	9	0
4408	NCA 20	11 CATHERINE ST, ROZELLE NSW 2039	RES	61	56	56	50	50	60	14	9	10	0	0	0	0	0	0	0	0	23	0	0	8	20	14	0
4409	NCA 21	13 BRENT ST, ROZELLE NSW 2039	RES	53	48	48	40	40	52	17	16	26	0	0	0	0	0	0	0	0	25	0	0	32	23	17	0
4410	NCA 20	130 CECILY ST, LILYFIELD NSW 2040	RES	61	56	56	50	50	60	16	0	13	0	0	0	0	0	0	0	0	18	0	0	13	15	9	0
4411	NCA 21	12 MACKENZIE ST, ROZELLE NSW 2039	RES	53	48	48	40	40	52	14	0	22	0	0	0	0	0	0	0	0	27	0	0	16	25	18	0
4412	NCA 20	57 DENISON ST, ROZELLE NSW 2039	RES	61	56	56	50	50	60	0	0	0	0	0	0	0	0	0	0	0	0	0	0	0	0	0	0
4413	NCA 21	100 PALMER ST, BALMAIN NSW 2041	RES	53	48	48	40	40	52	8	11	6	0	0	0	0	0	0	0	0	18	0	0	11	16	10	0
4414	NCA 20	12 PRINCE ST, ROZELLE NSW 2039	RES	61	56	56	50	50	60	14	16	17	0	0	0	0	0	0	0	0	26	0	0	13	24	18	0
4415	NCA 21	20A DATCHETT ST, BALMAIN EAST NSW 2041	RES	53	48	48	40	40	52	0	0	0	0	0	0	0	0	0	0	0	0	0	0	0	0	0	0
4416	NCA 21	5 MOORE ST, ROZELLE NSW 2039	RES	53	48	48	40	40	52	17	22	24	0	0	0	0	0	0	0	0	31	0	0	26	29	23	0
4417	NCA 20	92 FOUCART ST, ROZELLE NSW 2039	RES	61	56	56	50	50	60	0	0	0	0	0	0	0	0	0	0	0	0	0	0	0	0	0	0
4418	NCA 21	128 TERRY ST, ROZELLE NSW 2039	COM	70	70	70	70	70	70	0	0	0	0	0	0	0	0	0	0	0	0	0	0	0	0	0	0
4419	NCA 21	5 BRUCE ST, ROZELLE NSW 2039	RES	53	48	48	40	40	52	0	0	0	0	0	0	0	0	0	0	0	0	0	0	0	0	0	0
4420	NCA 21	12 PALMER ST, BALMAIN NSW 2041	RES	53	48	48	40	40	52	11	14	15	0	0	0	0	0	0	0	0	18	0	0	17	16	9	0
4421	NCA 22	15 AVONA AV, GLEBE NSW 2037	RES	58	52	52	44	44	54	17	0	0	0	0	0	0	0	0	0	0	17	0	0	0	15	8	0
4422	NCA 21	2 VINCENT ST, BALMAIN NSW 2041	RES	53	48	48	40	40	52	23	12	14	0	0	0	0	0	0	0	0	15	0	0	21	13	7	0
4423	NCA 20	113 DENISON ST, ROZELLE NSW 2039	RES	61	56	56	50	50	60	27	15	19	0	0	0	0	0	0	0	0	20	0	0	26	17	11	0
4424	NCA 21	17 DAVIDSON ST, BALMAIN NSW 2041	RES	53	48	48	40	40	52	14	17	17	0	0	0	0	0	0	0	0	23	0	0	17	21	15	0
4425	NCA 20	233 EVANS ST, ROZELLE NSW 2039	RES	61	56	56	50	50	60	13	11	10	0	0	0	0	0	0	0	0	22	0	0	9	20	14	0
4426	NCA 22	1 ALEXANDRA RD, GLEBE NSW 2037	RES	58	52	52	44	44	54	0	0	0	0	0	0	0	0	0	0	0	0	0	0	0	0	0	0
4427	NCA 21	2-4 JAMES ST, BALMAIN NSW 2041	RES	53	48	48	40	40	52	10	16	12	0	0	0	0	0	0	0	0	19	0	0	14	17	11	0
4428	NCA 21	29 MANSFIELD ST, ROZELLE NSW 2039	RES	53	48	48	40	40	52	0	28	23	0	0	0	0	0	0	0	0	0	0	0	0	0	0	0
4429	NCA 21	50-58 EVANS ST, ROZELLE NSW 2039	COM	70	70	70	70	70	70	10	15	17	0	0	0	0	0	0	0	0	23	0	0	17	20	14	0
4430	NCA 21	4 BRUCE ST, ROZELLE NSW 2039	RES	53	48	48	40	40	52	0	16	20	0	0	0	0	0	0	0	0	0	0	0	0	0	0	0
4431	NCA 21	6 ROSSER ST, ROZELLE NSW 2039	RES	53	48	48	40	40	52	38	35	39	0	0	0	0	0	0	0	0	34	0	0	40	31	25	0
4432	NCA 21	ADDRESS UNKNOWN	NONE	75	75	75	75	75	75	0	0	0	0	0	0	0	0	0	0	0	0	0	0	0	0	0	0
4433	NCA 21	33 MERTON ST, ROZELLE NSW 2039	RES	53	48	48	40	40	52	8	10	11	0	0	0	0	0	0	0	0	21	0	0	12	18	12	0
4434	NCA 21	36 REYNOLDS ST, BALMAIN NSW 2041	RES	53	48	48	40	40	52	16	9	11	0	0	0	0	0	0	0	0	20	0	0	14	17	11	0
4435	NCA 20	6 THE CRESCENT, ANNANDALE NSW 2038	RES	61	56	56	50	50	60	0	0	0	0	0	0	0	0	0	0	0	0	0	0	0	0	0	0
4436	NCA 22	17 NORTHCOTE RD, GLEBE NSW 2037	RES	58	52	52	44	44	54	22	15	17	0	0	0	0	0	0	0	0	27	0	0	22	24	18	0
4437	NCA 21	4 VINCENT ST, BALMAIN NSW 2041	RES	53	48	48	40	40	52	0	13	12	0	0	0	0	0	0	0	0	0	0	0	0	0	0	0
4438	NCA 21	26 PERRETT ST, ROZELLE NSW 2039	RES	53	48	48	40	40	52	23	18	24	0	0	0	0	0	0	0	0	28	0	0	24	25	19	0
4439	NCA 22	16 LEICHHARDT ST, GLEBE NSW 2037	RES	58	52	52	44	44	54	19	19	24	0	0	0	0	0	0	0	0	22	0	0	16	19	13	0
4440	NCA 21	6 HIGH ST, BALMAIN NSW 2041	RES	53	48	48	40	40	52	0	0	0	0	0	0	0	0	0	0	0	0	0	0	0	0	0	0
4441	NCA 21	98 DARLING ST, BALMAIN EAST NSW 2041	RES	53	48	48	40	40	52	0	0	0	0	0	0	0	0	0	0	0	0	0	0	0	0	0	0
4442	NCA 21	3 VERNON ST, BALMAIN EAST NSW 2041	RES	53	48	48	40	40	52	0	0	0	0	0	0	0	0	0	0	0	0	0	0	0	0	0	0
4443	NCA 20	17 SPRINGSIDE ST, ROZELLE NSW 2039	RES	61	56	56	50	50	60	0	0	0	0	0	0	0	0	0	0	0	15	0	0	0	12	6	0
4444	NCA 20	2 MANNING ST, ROZELLE NSW 2039	RES	61	56	56	50	50	60	0	0	0	0	0	0	0	0	0	0	0	0	0	0	0	0	0	0
4445	NCA 21	199 BEATTIE ST, ROZELLE NSW 2039	RES	53	48	48	40	40	52	7	18	20	0	0	0	0	0	0	0	0	19	0	0	18	17	11	0
4446	NCA 22	31 FORSYTH ST, GLEBE NSW 2037	RES	58	52	52	44	44	54	17	14	23	0	0	0	0	0	0	0	0	19	0	0	15	16	10	0
4447	NCA 21	101 MULLENS ST, BALMAIN NSW 2041	RES	53	48	48	40	40	52	30	23	24	0	0	0	0	0	0	0	0	22	0	0	29	20	14	0
4448	NCA 21	77 MANSFIELD ST, ROZELLE NSW 2039	RES	53	48	48	40	40	52	0	16	20	0	0	0	0	0	0	0	0	23	0	0	0	21	15	0
4449	NCA 21	133 MULLENS ST, ROZELLE NSW 2039	RES	53	48	48	40	40	52	0	15	18	0	0	0	0	0	0	0	0	0	0	0	0	0	0	0
4450	NCA 21	23 NELSON ST, ROZELLE NSW 2039	RES	53	48	48	40	40	52	0	0	11	0	0	0	0	0	0	0	0	0	0	0	0	0	0	0
4451	NCA 20	14 TOELLE ST, ROZELLE NSW 2039	RES	61	56	56	50	50	60	0	0	0	0	0	0	0	0	0	0	0	0	0	0	0	0	0	0
4452	NCA 20	687 DARLING ST, ROZELLE NSW 2039	RES	61	56	56	50	50	60	9	14	16	0	0	0	0	0	0	0	0	22	0	0	21	19	13	0
4453	NCA 22	2 COOK ST, GLEBE NSW 2037	RES	58	52	52	44	44	54	0	0	0	0	0	0	0	0	0	0	0	0	0	0	0	0	0	0
4454	NCA 20	11A FOUCART ST, ROZELLE NSW 2039	RES	61	56	56	50	50	60	0	0	0	0	0	0	0	0	0	0	0	0	0	0	0	0	0	0
4455	NCA 21	3 FOY ST, BALMAIN NS	RES	53	48	48	40	40	52	14	21	15	0	0	0	0	0	0	0	0	20	0	0	25	17	11	0
4456	NCA 21	BALD ROCK HOTEL 17 MANSFIELD ST, ROZELLE	COM	70	70	70	70	70	70	20	25	17	0	0	0	0	0	0	0	0	32	0	0	24	29	23	0
4457	NCA 21	228 DARLING ST, BALMAIN NSW 2041	COM	70	70	70	70	70	70	0	0	0	0	0	0	0	0	0	0	0	0	0	0	0	0	0	0
4458	NCA 20	19 CLUBB ST, ROZELLE NSW 2039	RES	61	56	56	50	50	60	0	0	0	0	0	0	0	0	0	0	0	0	0	0	0	0	0	0
4459	NCA 20	12 PERCY ST, ROZELLE NSW 2039	RES	61	56	56	50	50	60	7	0	8	0	0	0	0	0	0	0	0	19	0	0	6	17	11	0
4460	NCA 21	9 ADOLPHUS ST, BALMAIN NSW 2041	RES	53	48	48	40	40	52	0	0	0	0	0	0	0	0	0	0	0	0	0	0	0	0	0	0
4461	NCA 20	88 FOUCART ST, ROZELLE NSW 2039	RES	61	56	56	50	50	60	6	0	5	0	0	0	0	0	0	0	0	18	0	0	6	16	9	0
4462	NCA 22	THE RETREAT 53 LEICHHARDT ST, GLEBE NSW	RES	58	52	52	44	44	54	0	0	7	0	0	0	0	0	0	0	0	20	0	0	0	18	12	0
4463	NCA 20	68-74 CECILY ST, LILYFIELD NSW 2040	RES	61	56	56	50	50	60	23	11	14	0	0	0	0	0	0	0	0	18	0	0	18	16	9	0
4464	NCA 21	11 NELSON ST, ROZELLE NSW 2039	RES	53	48	48	40	40	52	0	0	0	0	0	0	0	0	0	0	0	0	0	0	0	0	0	0
4465	NCA 20	118 VICTORIA RD, ROZELLE NSW 2039	COM	70	70	70	70	70	70	8	23	24	0	0	0	0	0	0	0	0	26	0	0	29	23	17	0
4466	NCA 20	114B CECILY ST, LILYFIELD NSW 2040	RES	61	56	56	50	50	60	14	0	9	0	0	0	0	0	0	0	0	18	0	0	11	16	9	0
4467	NCA 20	8 FOUCART ST, ROZELLE NSW 2039	RES	61	56	56	50	50	60	14	0	11	0	0	0	0	0	0	0	0	18	0	0	12	16	10	0

4468	NCA 21	166 MULLENS ST, ROZELLE NSW 2039	RES	53	48	48	40	40	52	0	25	23	0	0	0	0	0	0	0	0	0	0	0	0	0	0	0	0	0
4469	NCA 21	29 CRESCENT ST, ROZELLE NSW 2039	COM	70	70	70	70	70	70	16	30	28	0	0	0	0	0	0	0	29	0	0	22	27	21	0			
4470	NCA 20	Sydney University	EDU	65	65	65	65	65	65	0	0	0	0	0	0	0	0	0	0	0	0	0	0	0	0	0			
4471	NCA 22	2-4 MOUNT STREET WALK, PYRMONT NSW	RES	58	52	52	44	44	54	0	0	0	0	0	0	0	0	0	0	0	0	0	0	0	0	0			
4472	NCA 20	42 CALLAN ST, ROZELLE NSW 2039	RES	61	56	56	50	50	60	0	0	0	0	0	0	0	0	0	0	0	0	0	0	0	0	0			
4473	NCA 20	269 TRAFALGAR ST, ANNANDALE NSW 2038	RES	61	56	56	50	50	60	0	0	0	0	0	0	0	0	0	0	0	0	0	0	0	0	0			
4474	NCA 21	111 EVANS ST, ROZELLE NSW 2039	MED	60	60	60	60	60	60	16	26	29	0	0	0	0	0	0	0	27	0	0	31	24	18	0			
4475	NCA 21	3 PEARSON ST. BALMAIN EAST NSW 2041	RES	53	48	48	40	40	52	0	0	0	0	0	0	0	0	0	0	0	0	0	0	0	0	0			
4476	NCA 20	24 CALLAN ST, ROZELLE NSW 2039	RES	61	56	56	50	50	60	0	0	0	0	0	0	0	0	0	0	0	0	0	0	0	0	0			
4477	NCA 21	575 DARLING ST, ROZELLE NSW 2039	COM	70	70	70	70	70	70	4	9	13	0	0	0	0	0	0	0	16	0	0	20	14	8	0			
4478	NCA 22	17 NORTHCOTE RD, GLEBE NSW 2037	RES	58	52	52	44	44	54	34	13	24	0	0	0	0	0	0	0	27	0	0	30	24	18	0			
4479	NCA 21	ADDRESS UNKNOWN	REC/A	65	65	65	65	65	65	0	0	0	0	0	0	0	0	0	0	0	0	0	0	0	0	0			
4480	#N/A									0	0	0	0	0	0	0	0	0	0	0	0	0	0	0	0	0			
4481	NCA 21	16-20 JANE ST, BALMAIN NSW 2041	RES	53	48	48	40	40	52	0	0	0	0	0	0	0	0	0	0	0	0	0	0	0	0	0			